

UNITED STATES BANKRUPTCY COURT

PROOF OF CLAIM

Name of Debtor:
Erickson Retirement Communities

Case Number:
09-37010-sgj11

NOTE: This form should not be used to make a claim for an administrative expense arising after the commencement of the case. A request for payment of an administrative expense may be filed pursuant to 11 U.S.C. § 503.

Name of Creditor (the person or other entity to whom the debtor owes money or property):
WH Canon, Inc.

Check this box to indicate that this claim amends a previously filed claim.

Name and address where notices should be sent:
**WH Canon, Inc., c/o Michael J. Madigan, Esq. and Christy A. Prince, Esq.;
Kegler, Brown, Hill & Ritter Co., LPA;
65 East State Street, Suite 1800; Columbus, OH 43215**

Court Claim Number: _____
(If known)

Telephone number:
(614) 462-5400

Filed on: _____

Name and address where payment should be sent (if different from above):

RECEIVED

FEB 22 2010

BMC GROUP

Check this box if you are aware that anyone else has filed a proof of claim relating to your claim. Attach copy of statement giving particulars.

Telephone number:

Check this box if you are the debtor or trustee in this case.

1. Amount of Claim as of Date Case Filed: \$ 279,379.81

5. Amount of Claim Entitled to Priority under 11 U.S.C. §507(a). If any portion of your claim falls in one of the following categories, check the box and state the amount.

If all or part of your claim is secured, complete item 4 below; however, if all of your claim is unsecured, do not complete item 4.

If all or part of your claim is entitled to priority, complete item 5.

Check this box if claim includes interest or other charges in addition to the principal amount of claim. Attach itemized statement of interest or charges.

Specify the priority of the claim.

2. Basis for Claim: Goods and services
(See instruction #2 on reverse side.)

Domestic support obligations under 11 U.S.C. §507(a)(1)(A) or (a)(1)(B).

3. Last four digits of any number by which creditor identifies debtor: _____

3a. Debtor may have scheduled account as: _____
(See instruction #3a on reverse side.)

Wages, salaries, or commissions (up to \$10,950*) earned within 180 days before filing of the bankruptcy petition or cessation of the debtor's business, whichever is earlier - 11 U.S.C. §507 (a)(4).

4. Secured Claim (See instruction #4 on reverse side.)

Check the appropriate box if your claim is secured by a lien on property or a right of setoff and provide the requested information.

Nature of property or right of setoff: Real Estate Motor Vehicle Other
Describe:

Contributions to an employee benefit plan - 11 U.S.C. §507 (a)(5).

Value of Property: \$ 1,284,914.00 Annual Interest Rate %

Up to \$2,425* of deposits toward purchase, lease, or rental of property or services for personal, family, or household use - 11 U.S.C. §507 (a)(7).

Amount of arrearage and other charges as of time case filed included in secured claim,

if any: \$ _____ Basis for perfection: Mechanic's Lien

Taxes or penalties owed to governmental units - 11 U.S.C. §507 (a)(8).

Amount of Secured Claim: \$ 279,279.81 Amount Unsecured: \$ _____

Other - Specify applicable paragraph of 11 U.S.C. §507 (a)().

6. Credits: The amount of all payments on this claim has been credited for the purpose of making this proof of claim.

Amount entitled to priority:

7. Documents: Attach redacted copies of any documents that support the claim, such as promissory notes, purchase orders, invoices, itemized statements of running accounts, contracts, judgments, mortgages, and security agreements. You may also attach a summary. Attach redacted copies of documents providing evidence of perfection of a security interest. You may also attach a summary. (See instruction 7 and definition of "redacted" on reverse side.)

\$ _____

DO NOT SEND ORIGINAL DOCUMENTS. ATTACHED DOCUMENTS MAY BE DESTROYED AFTER SCANNING.

*Amounts are subject to adjustment on 4/1/10 and every 3 years thereafter with respect to cases commenced on or after the date of adjustment.

If the documents are not available, please explain:

FOR COURT USE ONLY

Date:

2/19/10

Signature: The person filing this claim must sign it. Sign and print name and title, if any, of the creditor or other person authorized to file this claim and state address and telephone number if different from the notice address above. Attach copy of power of attorney, if any.

Erickson Ret. Comm. LLC



00922

[Handwritten Signature]

INSTRUCTIONS FOR PROOF OF CLAIM FORM

The instructions and definitions below are general explanations of the law. In certain circumstances, such as bankruptcy cases not filed voluntarily by the debtor, there may be exceptions to these general rules.

Items to be completed in Proof of Claim form

Court, Name of Debtor, and Case Number:

Fill in the federal judicial district where the bankruptcy case was filed (for example, Central District of California), the bankruptcy debtor's name, and the bankruptcy case number. If the creditor received a notice of the case from the bankruptcy court, all of this information is located at the top of the notice.

Creditor's Name and Address:

Fill in the name of the person or entity asserting a claim and the name and address of the person who should receive notices issued during the bankruptcy case. A separate space is provided for the payment address if it differs from the notice address. The creditor has a continuing obligation to keep the court informed of its current address. See Federal Rule of Bankruptcy Procedure (FRBP) 2002(g).

1. Amount of Claim as of Date Case Filed:

State the total amount owed to the creditor on the date of the Bankruptcy filing. Follow the instructions concerning whether to complete items 4 and 5. Check the box if interest or other charges are included in the claim.

2. Basis for Claim:

State the type of debt or how it was incurred. Examples include goods sold, money loaned, services performed, personal injury/wrongful death, car loan, mortgage note, and credit card. If the claim is based on the delivery of health care goods or services, limit the disclosure of the goods or services so as to avoid embarrassment or the disclosure of confidential health care information. You may be required to provide additional disclosure if the trustee or another party in interest files an objection to your claim.

3. Last Four Digits of Any Number by Which Creditor Identifies Debtor:

State only the last four digits of the debtor's account or other number used by the creditor to identify the debtor.

3a. Debtor May Have Scheduled Account As:

Use this space to report a change in the creditor's name, a transferred claim, or any other information that clarifies a difference between this proof of claim and the claim as scheduled by the debtor.

4. Secured Claim:

Check the appropriate box and provide the requested information if the claim is fully or partially secured. Skip this section if the claim is entirely unsecured. (See DEFINITIONS, below.) State the type and the value of property that secures the claim, attach copies of lien documentation, and state annual interest rate and the amount past due on the claim as of the date of the bankruptcy filing.

5. Amount of Claim Entitled to Priority Under 11 U.S.C. §507(a).

If any portion of your claim falls in one or more of the listed categories, check the appropriate box(es) and state the amount entitled to priority. (See DEFINITIONS, below.) A claim may be partly priority and partly non-priority. For example, in some of the categories, the law limits the amount entitled to priority.

6. Credits:

An authorized signature on this proof of claim serves as an acknowledgment that when calculating the amount of the claim, the creditor gave the debtor credit for any payments received toward the debt.

7. Documents:

Attach to this proof of claim form redacted copies documenting the existence of the debt and of any lien securing the debt. You may also attach a summary. You must also attach copies of documents that evidence perfection of any security interest. You may also attach a summary. FRBP 3001(c) and (d). If the claim is based on the delivery of health care goods or services, see instruction 2. Do not send original documents, as attachments may be destroyed after scanning.

Date and Signature:

The person filing this proof of claim must sign and date it. FRBP 9011. If the claim is filed electronically, FRBP 5005(a)(2), authorizes courts to establish local rules specifying what constitutes a signature. Print the name and title, if any, of the creditor or other person authorized to file this claim. State the filer's address and telephone number if it differs from the address given on the top of the form for purposes of receiving notices. Attach a complete copy of any power of attorney. Criminal penalties apply for making a false statement on a proof of claim.

DEFINITIONS

Debtor

A debtor is the person, corporation, or other entity that has filed a bankruptcy case.

Creditor

A creditor is a person, corporation, or other entity owed a debt by the debtor that arose on or before the date of the bankruptcy filing. See 11 U.S.C. §101 (10)

Claim

A claim is the creditor's right to receive payment on a debt owed by the debtor that arose on the date of the bankruptcy filing. See 11 U.S.C. §101 (5). A claim may be secured or unsecured.

Proof of Claim

A proof of claim is a form used by the creditor to indicate the amount of the debt owed by the debtor on the date of the bankruptcy filing. The creditor must file the form with the clerk of the same bankruptcy court in which the bankruptcy case was filed.

Secured Claim Under 11 U.S.C. §506(a)

A secured claim is one backed by a lien on property of the debtor. The claim is secured so long as the creditor has the right to be paid from the property prior to other creditors. The amount of the secured claim cannot exceed the value of the property. Any amount owed to the creditor in excess of the value of the property is an unsecured claim. Examples of liens on property include a mortgage on real estate or a security interest in a car.

A lien may be voluntarily granted by a debtor or may be obtained through a court proceeding. In some states, a court judgment is a lien. A claim also may be secured if the creditor owes the debtor money (has a right to setoff).

Unsecured Claim

An unsecured claim is one that does not meet the requirements of a secured claim. A claim may be partly unsecured if the amount of the claim exceeds the value of the property on which the creditor has a lien.

Claim Entitled to Priority Under 11 U.S.C. §507(a)

Priority claims are certain categories of unsecured claims that are paid from the available money or property in a bankruptcy case before other unsecured claims.

Redacted

A document has been redacted when the person filing it has masked, edited out, or otherwise deleted, certain information. A creditor should redact and use only the last four digits of any social-security, individual's tax-identification, or financial-account number, all but the initials of a minor's name and only the year of any person's date of birth.

Evidence of Perfection

Evidence of perfection may include a mortgage, lien, certificate of title, financing statement, or other document showing that the lien has been filed or recorded.

INFORMATION

Acknowledgment of Filing of Claim


To receive acknowledgment of your filing, you may either enclose a stamped self-addressed envelope and a copy of this proof of claim or you may access the court's PACER system (

**IN RE: ERICKSON RETIREMENT COMMUNITIES
CASE No. 09-37010**

PROOF OF CLAIM ATTACHMENT

The debt is secured by a mechanic's lien. A duplicate Proof of Claim was also filed in Columbus Campus, LLC, Bankruptcy Case No. 09-37019.

AFFIDAVIT FOR MECHANIC'S LIEN
(O.R.C. §1311.06)



STATE OF MICHIGAN :
: SS.
COUNTY OF WAYNE :

Now comes James Maraldo, having been first duly sworn, and states and affirms as follows:

1. That he is and at all times relevant hereto has been an officer and agent for WH Canon, Inc. (hereinafter referred to as "Company") and as such has knowledge of the matters set forth herein.
2. The Company's address is 36700 Northline Road, Romulus, MI 48174.
3. Pursuant to a contract with Braun Construction Group, Inc., assignee of JM Olson Corporation (hereinafter referred to as "Contractor"), whose mailing address is 39395 W. 12 Mile Road, Suite 100, Farmington Hills, MI 48331, Company provided to Contractor certain services, labor and materials for the improvement, renovation and/or alteration of property known as Erickson Retirement Communities - Hickory Chase located at 4477 Leap Road, Hilliard, Ohio 43026, which Columbus Campus, LLC is or was the owner, part owner, or lessee of said property as the case may be. The property is further described on the attached Exhibit A and is incorporated into this lien by reference, and includes both the 77.019 acres and the 8.528 acres tracts.
4. As a result of the services, labor and materials described in paragraph (3) above, Company is owed from Contractor a total of \$279,379.81 over and above all credits and legal set-offs.
5. The first date that the Company provided services, labor and materials pursuant to the contract described in paragraph (3) above, was January 23, 2008. The last date that the Company provided services, labor and materials pursuant to the contract described in paragraph (3) above, was May 22, 2009.
6. As a result of the matter set forth above, Company hereby claims a mechanic's lien upon the land and improvement described in paragraph (3) above and in Exhibit A attached hereto, of which Columbus Campus, LLC is or was the owner, part owner, or lessee of said property as the case may be.

Further Affiant sayeth not.

WH CANON, INC.

By: James Maraldo, Treasurer

Sworn to and subscribed in my presence this 26th day of June, 2009, by James Maraldo, Treasurer, of WH Canon, Inc., for and on behalf of said corporation.


NOTARY PUBLIC

This instrument prepared by: Donald W. Gregory, Esq.
KEGLER, BROWN, HILL & RITTER
A Legal Professional Association
65 East State Street, Suite 1800
Columbus, Ohio 43215
Telephone: (614) 462-5400
Facsimile: (614) 464-2634

AMY N. LAMBERT
Notary Public, State of Michigan
County of Monroe
My Commission Expires 10-06-2012
Acting in the county of Wayne

77.019 ACRES

Situate in the State of Ohio, County of Franklin, City of Hilliard, lying in Virginia Military Survey Nos. 3000 and 4854, being part of the 40.924 and all of the 0.742 acre tracts conveyed to Columbus Campus LLC by deed of record in Instrument Number _____, and part of the 45.957 acre tract conveyed to Columbus Campus LLC by deed of record in Instrument Number _____, (all references refer to the records of the Recorder's Office, Franklin County, Ohio) being more particularly described as follows:



Beginning, for reference, at Franklin County Geodetic Survey Monument Number 0005 RBSSET found at the centerline intersection of Davidson Road (variable width) and Leap Road (variable width);

Thence South 23° 37' 07" East, a distance of 1243.56 feet, with the centerline of said Leap Road, to a point;

Thence North 66° 22' 53" East, a distance of 50.00 feet, across the right-of-way of said Leap Road and entering said 45.957 acre tract, to an iron pin set, the TRUE POINT OF BEGINNING;

Thence across said 45.957 acre tract, the following courses and distances:

North 68° 44' 53" East, a distance of 556.74 feet, to an iron pin set at a point of curvature;

With said curve to the left, having a central angle of 09° 08' 20", a radius of 1099.00 feet, an arc length of 175.29 feet, and a chord which bears North 60° 37' 31" East, a chord distance of 175.11 feet, to an iron pin set;

North 23° 37' 07" West, a distance of 384.33 feet, to an iron pin set in the line common to said 45.957 acre tract and the remainder of the original Tract Three conveyed to Wolpert Enterprises, Limited by deed of record in Instrument Number 200204080088414;

Thence North 84° 08' 15" East, a distance of 1139.80 feet, with the northerly line of said 45.957 and 0.742 acre tracts and with the southerly lines of the remainder of said Tract Three, the southerly line of the remainder of the original Tract Two conveyed to Wolpert Enterprises, Limited by deed of record in Instrument Number 200204080088414 and a southerly line of the remainder of the original Tract 1 conveyed to Ansmil Limited Partnership by deed of record in Official Record 32225 G17, to an iron pin set;

Thence South 05° 55' 17" East, a distance of 353.64 feet, with the line common to said 0.742 acre tract and the remainder of said original Tract 1, to an iron pin set at a point of curvature;

Thence with said curve to the left, having a central angle of 17° 44' 53", a radius of 1332.49 feet, an arc length of 412.75 feet, and a chord which bears South 14° 47' 43" East, a chord distance of 411.10 feet, with an easterly line of said 0.742 and 45.957 acre tracts and a westerly line of the remainders of said original Tract 1 and original Tract Two, to an iron pin set at a point of tangency;

Thence South 23° 40' 10" East, a distance of 353.83 feet, with an easterly line of said 45.957 and 40.924 acre tracts, and with a westerly line of the remainders of said original Tract Two and original Parcel Two, Tract Two conveyed to Ansmil Limited Partnership by deed of record in Official Records 32225 G17 and 32225 105, to an iron pin set;

Thence continuing with the line common to said 40.924 acre tract, the remainder of said original Parcel Two, Tract Two and the remainder of the original Parcel Two, Tract Three conveyed to Ansmil Limited Partnership by deed of record in Official Records 32225 G17 and 32225 105, the following courses and distances:

South 01° 52' 05" East, a distance of 53.85 feet, to an iron pin set;

South 23° 40' 10" East, a distance of 105.00 feet, to an iron pin set;

South 45° 28' 15" East, a distance of 53.85 feet, to an iron pin set;

South 23° 40' 10" East, a distance of 514.24 feet, to an iron pin set at a point of curvature;

With said curve to the right, having a central angle of 08° 02' 24", a radius of 1390.00 feet, an arc length of 195.05 feet, and a chord which bears South 19° 38' 58" East, a chord distance of 194.89 feet, to an iron pin set;

South 74° 22' 14" West, a distance of 20.00 feet, to an iron pin set;

77.019 ACRES

-2-

With a curve to the right, having a central angle of 01° 02' 00", a radius of 1370.00 feet, an arc length of 24.71 feet, and a chord which bears South 15° 06' 46" East, a chord distance of 24.71 feet, to an iron pin set;

South 76° 07' 35" West, a distance of 82.51 feet, to an iron pin set;

South 70° 47' 24" West, a distance of 286.15 feet, to an iron pin set;

South 68° 02' 13" West, a distance of 159.38 feet, to an iron pin set;

South 82° 20' 53" West, a distance of 300.01 feet, to an iron pin set;

South 76° 34' 35" West, a distance of 307.14 feet, to an iron pin set;

South 82° 47' 36" West, a distance of 138.56 feet, to an iron pin set;

North 79° 56' 50" West, a distance of 85.56 feet, to an iron pin set;

North 71° 18' 50" West, a distance of 150.01 feet, to an iron pin set;

North 65° 38' 53" West, a distance of 208.41 feet, to an iron pin set;

North 57° 48' 25" West, a distance of 129.32 feet, to an iron pin set;

North 59° 01' 48" West, a distance of 170.38 feet, to an iron pin set;

North 67° 18' 16" West, a distance of 57.59 feet, to an iron pin set;

North 80° 44' 53" West, a distance of 8.85 feet, to an iron pin set;

Thence across said 40.924 and 45.957 acre tracts, the following courses and distances:

North 02° 32' 02" East, a distance of 270.04 feet, to an iron pin set at a point of curvature;

With said curve to the left, having a central angle of 26° 09' 10", a radius of 600.00 feet, an arc length of 273.87 feet, and a chord which bears North 10° 32' 33" West, a chord distance of 271.50 feet, to an iron pin set;

North 23° 37' 07" West, a distance of 682.05 feet, to the TRUE POINT OF BEGINNING, containing 77.019 acres, more or less.

Subject, however, to all legal rights-of-way and/or easements, if any, of previous record.

Iron pins set, where indicated, are iron pipes, thirteen sixteenths (13/16) inch inside diameter, thirty (30) inches long with a plastic plug placed in the top bearing the initials EMHT INC.

This description is based on existing record and field work performed in December, 2006.

Bearings are based on the Ohio State Plane Coordinate System, South Zone, as per NAD83 (1986 Adjustment). Control for bearings was from coordinates of monuments FCGS 0005 RESET and FCGS 0006, having a bearing of North 23° 37' 07" West, established by the Franklin County Engineering Department, using Global Positioning System procedures and equipment.

EVANS/MECHWART, HAMBLETON, & TILTON, INC.



Heather L. King 5/21/07
Heather L. King Date
Professional Surveyor No. 8307

HLK/29May07
77.019 ac 62116

OK
PRELIMINARY APPROVAL
FRANKLIN COUNTY ENGINEERING DEPT.
DATE: 5-7-07 BY: AS

Approved, No Plat Required
City of Hilliard
City Engineer
By: [Signature] Date: 5/16/07

8.528 ACRES

Situated in the State of Ohio, County of Franklin, City of Hilliard, lying in Virginia Military Survey Number 4854, Virginia Military District, being part of the 45.957 acre tract conveyed to Columbus Campus LLC by deed of record in Instrument Number _____ (all references refer to the records of the Recorder's Office, Franklin County, Ohio), being more particularly described as follows:

Beginning, for reference, at Franklin Geodetic Survey Monument Number 0005 RESET found at the centerline intersection of Leap Road (variable width) and Davidson Road (variable width);

thence South 23° 37' 07" East, a distance of 614.75 feet, with the centerline of said Leap Road, to a magnetic nail set at the common corner of said 45.957 acre tract and the remainder of the original Tract Three as conveyed to Wolpert Enterprises, Limited by deed of record in Instrument Number 200204080088414;

thence North 84° 08' 15" East, a distance of 52.50 feet, across the right-of-way of said Leap Road and with the line common to said 45.957 acre tract and the remainder of said original Tract Three, to an iron pin set, the TRUE POINT OF BEGINNING;

thence North 84° 08' 15" East, a distance of 767.02 feet, continuing with said common line, to an iron pin set;

thence across said 45.957 acre tract, the following courses and distances:

South 23° 37' 07" East, a distance of 384.33 feet, to an iron pin set on a curve;

With said curve, to the right, having a central angle of 09° 08' 20", a radius of 1099.00 feet, an arc length of 175.29 feet, and a chord bearing South 60° 37' 51" West, a chord distance of 175.11 feet, to an iron pin set at a point of tangency;

South 68° 44' 53" West, a distance of 556.74 feet, to an iron pin set;

North 23° 37' 07" West, a distance of 612.80 feet, to the TRUE POINT OF BEGINNING, containing 8.528 acres, more or less.

Subject, however, to all legal rights-of-ways and/or easements, if any, of previous record.

Iron pins set, where indicated, are iron pipes, thirteen sixteenths (13/16) inch inside diameter, thirty (30) inches long with a plastic plug placed in the top bearing the initials EMHT INC.


This description is based on existing record and field work performed in December, 2006.

Bearings are based on the Ohio State Plane Coordinate System (South Zone) as per NAD83 (1986 Adjustment). Control for bearings was from coordinates of monuments FCGS 0005 RESET and FCGS 0006, having a bearing of North 23° 37' 07" West, established by the Franklin County Engineering Department, using Global Positioning System procedures and equipment.



EVANS, MECHWART, HAMBLETON & TILTON, INC.
Heather L. King
Heather L. King
Professional Surveyor No. 8307
8/16/07
Date

HLK: bjo/16May07
8_528 ac 62116



0-61-C
on split
8.528 Acres
out of
(050)
10749

Approved, No Plat Required
City of Hilliard
City Engineer
By: *[Signature]* Date: 8/16/2007

Deed order
PRELIMINARY
APPROVAL
FRANKLIN COUNTY
ENGINEERING DEPT.
DATE: 8/16/07 BY: *[Signature]*

MARY F. BRENNING
JOHN P. BRODY
ROBERT G. COHEN
KENNETH R. COOKSON
LAWRENCE F. FEHELEY
LORIANNE E. FUHRER
DONALD W. GREGORY
ALLEN L. HANDLAN
PAUL R. HESS
THOMAS W. HILL
TIMOTHY C. JOCHIM
CHARLES J. KEGLER
TODD M. KEGLER
R. KEVIN KERNS
DAVID M. MCCARTY
LARRY J. McCLATCHEY
TRACI A. McGUIRE
JEFFREY D. PORTER
MARK R. REITZ

PAUL D. RITTER, JR.
RICHARD W. SCHUERMAN, JR.
ROBERT G. SCHULER
THOMAS J. SIGMUND
ÉLISE D. SPRIGGS
S. MARTIN STEGER
GEOFFREY STERN
JEFFREY W. STILTNER
ROGER P. SUGARMAN
KEVIN L. SYKES
JOHN R. THOMAS
ERIC B. TRAVERS
TIMOTHY T. TULLIS
STEPHANIE P. UNION
CHRISTOPHER J. WEBER
MELVIN D. WEINSTEIN
NICHOLAS E. WILKES
MICHAEL E. ZATEZALO

**KEGLER BROWN
HILL & RITTER**
A LEGAL PROFESSIONAL ASSOCIATION

STEPHEN C. BARSOTTI
DANIEL J. BENNETT
KRISTY N. BRITTSCH
ERIC C. CLEARY
ERIC D. DUFFE
BRENDAN P. FEHELEY
KACIE N. FERGUSON
KATHERINE C. FERGUSON
RASHEEDA Z. KHAN
MARGEAUX KIMBROUGH
JENNIFER L. MACKANOS
MICHAEL J. MADIGAN
VINITA B. MEHRA
REBECCA R. PRICE
CHRISTY A. PRINCE
JEFFREY D. ROBERTS
MICHELLE H. WONG HALABI

OF COUNSEL
RALPH E. BREITFELLER
CHARLES R. DYAS, JR.
ROBERT D. MAROTTA
TED M. MCKINNISS*
RANDALL W. MIKES
S. MICHAEL MILLER

*Resident in Marion Office

February 19, 2010

Sent Via Federal Express

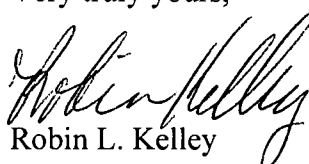
BMC Group, Inc.
Attention: Erickson Retirement Communities, LLC
Claims Processing
18750 Lake Drive East
Chanhassen, MN 55317

Re: Erickson Retirement Communities
Case No. 09-37010
Our Client: WH Canon, Inc.

Dear Sir/Madam:

Please find enclosed herewith the original plus two copies of a Proof of Claim for filing. After filing the original, I would appreciate it if you would return a time-stamped copy of same in the enclosed self-addressed, stamped envelope. Thank you for your assistance with this matter.

Very truly yours,


Robin L. Kelley
Paralegal

Enclosures