


UNITED STATES BANKRUPTCY COURT FOR THE NORTHERN DISTRICT OF TEXAS		PROOF OF CLAIM
Name of Debtor: (Check Only One): <input type="checkbox"/> Opus West Corporation <input type="checkbox"/> Opus West Construction Corporation <input type="checkbox"/> O.W. Commercial, Inc. <input checked="" type="checkbox"/> Opus West LP <input type="checkbox"/> Opus West Partners, Inc.		Case Number: 09-34356
NOTE: This form should not be used to make a claim for an administrative expense arising after the commencement of the case. All other requests for payment of an administrative expense may be filed pursuant to 11 U.S.C. § 503.		
Name of Creditor (the person or other entity to whom the debtor owes money or property): Southwest Sealers, Inc., d/b/a Southwest Construction Services		<input type="checkbox"/> Check this box to indicate that this claim amends a previously filed claim. Court Claim Number: (If known)
RECEIVED NOV 09 2009 BMC GROUP		Filed on:
Name and address where notices should be sent: Anthony P. Jach Griffith Nixon Davison, P.C. 5420 LBJ Freeway, Suite 900 Dallas, Texas 75240		<input type="checkbox"/> Check this box if you are aware that anyone else has filed a proof of claim relating to your claim. Attach copy of statement giving particulars. <input type="checkbox"/> Check this box if you are the debtor or trustee in this case.
Telephone number: 972-392-8900 Email Address: nejach@gnlaw.com		
Name and address where payment should be sent (if different from above): Telephone number:		
1. Amount of Claim as of Date Case Filed: \$ 177,956.40 If all or part of your claim is secured, complete item 4 below; however, if all of your claim is unsecured, do not complete item 4. If all or part of your claim is entitled to priority, complete item 5. <input type="checkbox"/> Check this box if claim includes interest or other charges in addition to the principal amount of claim. Attach itemized statement of interest or charges.		5. Amount of Claim Entitled to Priority under 11 U.S.C. §507(a). If any portion of your claim falls in one of the following categories, check the box and state the amount. Specify the priority of the claim. <input type="checkbox"/> Domestic support obligations under 11 U.S.C. §507(a)(1)(A) or (a)(1)(B). <input type="checkbox"/> Wages, salaries, or commissions (up to \$10,950) earned within 180 days before filing of the bankruptcy petition or cessation of the debtor's business, whichever is earlier - 11 U.S.C. §507 (a)(4). <input type="checkbox"/> Contributions to an employee benefit plan - 11 U.S.C. §507 (a)(5). <input type="checkbox"/> Up to \$2,425 of deposits toward purchase, lease, or rental of property or services for personal, family, or household use - 11 U.S.C. §507 (a)(7). <input type="checkbox"/> Taxes or penalties owed to governmental units - 11 U.S.C. §507 (a)(8). <input type="checkbox"/> Other - Specify applicable paragraph of 11 U.S.C. §507 (a)(). Amount entitled to priority: \$
2. Basis for Claim: labor and/or materials provided in connection with construction (See instruction #2 on reverse side.)		
3. Last four digits of any number by which creditor identifies debtor: _____ 3a. Debtor may have scheduled account as: _____ (See instruction #3a on reverse side.)		
4. Secured Claim (See instruction #4 on reverse side.) Check the appropriate box if your claim is secured by a lien on property or a right of setoff and provide the requested information. Nature of property or right of setoff: <input checked="" type="checkbox"/> Real Estate <input type="checkbox"/> Motor Vehicle <input type="checkbox"/> Equipment <input checked="" type="checkbox"/> Other Value of Property: \$ _____ Annual Interest Rate _____ % Amount of arrearage and other charges as of time case filed included in secured claim, if any: \$ _____ Basis for perfection: 177,956.40 Amount Unsecured: \$ _____		
6. Credits: The amount of all payments on this claim has been credited for the purpose of making this proof of claim. 7. Documents: Attach redacted copies of any documents that support the claim, such as promissory notes, purchase orders, invoices, itemized statements or running accounts, contracts, judgments, mortgages, and security agreements. You may also attach a summary. Attach redacted copies of documents providing evidence of perfection of a security interest. You may also attach a summary. (See instruction 7 and definition of "redacted" on reverse side.) DO NOT SEND ORIGINAL DOCUMENTS. ATTACHED DOCUMENTS MAY BE DESTROYED AFTER SCANNING. If the documents are not available, please explain: _____		
Date: 11/9/09	Signature: The person filing this claim must sign it. Sign and print name and title, if any, of the creditor or other person authorized to file this claim and state address and telephone number if different from the notice address above. Attach copy of power of attorney, if any. [Signature] Lawrence J. McCartland Attorney-in-fact	
Penalty for presenting fraudulent claim: Fine of up to \$500,000 or imprisonment for up to 5 years, or both. 18 U.S.C. §§ 152 and 333. Modified B19 (CCG) (12/88)		FOR COURT USE ONLY OPUS WEST  00548

Denton County
Cynthia Mitchell
County Clerk
Denton, Tx 76202

RECEIVED
MAY 28 2009
BY:



70 2009 00058667

Instrument Number: 2009-58667

As

Recorded On: May 15, 2009

Mechanics Lien Affidavit

Parties: SOUTHWEST CONSTRUCTION SERVICES

Billable Pages: 3

To

Number of Pages: 3

Comment:

(Parties listed above are for Clerks reference only)

**** Examined and Charged as Follows: ****

Mechanics Lien Affidavit	19.00
Total Recording:	19.00

***** DO NOT REMOVE. THIS PAGE IS PART OF THE INSTRUMENT *****

Any provision herein which restricts the Sale, Rental or use of the described REAL PROPERTY because of color or race is invalid and unenforceable under federal law.

File Information:

Document Number: 2009-58667
Receipt Number: 583971
Recorded Date/Time: May 15, 2009 01:15:03P

Record and Return To:

SOUTHWEST CONSTRUCTION SERVICES
11430 NEWKIRK ST
DALLAS TX 75229

User / Station: H Dunn - Cash Station 4



THE STATE OF TEXAS }
COUNTY OF DENTON }

I hereby certify that this instrument was FILED in the File Number sequence on the date/time printed hereon, and was duly RECORDED in the Official Records of Denton County, Texas.

Cynthia Mitchell

County Clerk
Denton County, Texas

THE STATE OF TEXAS
COUNTY OF DENTON

§
§
§

**AFFIDAVIT FOR MECHANIC'S AND
MATERIALMAN'S LIEN**

Before me, the undersigned authority, personally appeared **Lore Foytik** who upon his/her oath, deposed and stated the following:

1. My name is **Lore Foytik**. I am an authorized representative of Southwest Construction Services, sometimes referred to as "Claimant." Claimant's physical and mailing address is 11430 Newkirk Street, Dallas, Texas 75229. I am duly authorized to make and do make this affidavit on behalf of Claimant.

2. The amount of this claim is \$141,021.00, said amount includes retainage and is just and reasonable and is due and unpaid. Said claim constitutes the reasonable value of the materials furnished and/or labor performed after all credits, offsets, and payments have been allowed.

3. The name of the owner or reputed owner of the real estate described below is Opus West Corporation, whose last known address is: 15455 Dallas Parkway, Suite 450, Addison, Texas 75001.

4. The real property sought to be charged with a lien by Claimant is described as follows: 2525 E, State Highway 121, Lewisville, Denton County, Texas and more particularly described as all or part of Lot 1r-1, 4r and 3, Crossroads Centre North, an Addition to the City of Lewisville, Texas.

5. Claimant furnished labor and/or materials for the improvement of said real property, consisting generally of all labor and materials for the installation of caulking and waterproofing material.

6. Claimant furnished materials and/or labor pursuant to a contract with Opus West Construction Corporation whose last known address is 15455 North Dallas Parkway, Suite 450, Addison, Texas 75001.

7. The month or months that the work was done and/or materials were furnished for which payment is requested are January, February, March and April, 2009 and for retainage for the same months.

8. Notice of this claim was sent to the owner or reputed owner and general contractor, on the following dates and by the following methods:

Method Sent	Date Sent
Via CMRRR to	May 14, 2009
Opus West Corporation	
15455 North Dallas Pkwy., Suite 450	
Addison, Texas 75001	

Via CMRRR to	May 14, 2009
Opus West Construction Corporation	
15455 North Dallas Pkwy., Suite 450	
Addison, Texas 75001	

9. Claimant claims a lien on said property and improvements under the provisions of Section 53.001, *et seq.*, of the TEXAS PROPERTY CODE to secure payment of said amount.

10. By virtue of Section 53.026 of the Texas Property Code, Claimant is the original contractor for the improvements for which a lien is claimed.

11. Claimant also claims a constitutional lien on such property pursuant to the provisions of Article 16, Section 37 of the Texas Constitution.

12. A copy of this affidavit is being sent by certified mail, return receipt requested to each owner or reputed owner described above, addressed to such owner's last known address as described above, and a copy of this affidavit is being sent by certified mail, return receipt requested to the general contractor described above, addressed to the general contractor's last known address as described above.

Southwest Construction Services


By: *Lore Faytik*
Printed Name: Lore Faytik

THE STATE OF TEXAS §
 §
COUNTY OF DALLAS §

Subscribed and sworn to before me by *Lore Faytik*, authorized representative of Southwest Construction Services this 14th day of May, 2009, to certify which witness my hand and seal of office.

[Signature]
Notary Public in and for the State of Texas

My Commission Expires:





ML AFF 200900138806

4 PGS

THE STATE OF TEXAS
COUNTY OF DALLAS

§
§
§

AFFIDAVIT FOR MECHANIC'S AND MATERIALMAN'S LIEN

Before me, the undersigned authority, personally appeared Lore Foytik who upon his/her oath, deposed and stated the following:

1. My name is Lore Foytik. I am an authorized representative of Southwest Construction Services, sometimes referred to as "Claimant." Claimant's physical and mailing address is 11430 Newkirk Street, Dallas, Texas 75229. I am duly authorized to make and do make this affidavit on behalf of Claimant.

2. The amount of this claim is \$70,356.38, said amount includes retainage and is just and reasonable and is due and unpaid. Said claim constitutes the reasonable value of the materials furnished and/or labor performed after all credits, offsets, and payments have been allowed.

3. The name of the owner or reputed owner of the real estate described below is Opus West Corporation, whose last known address is: 15455 Dallas Parkway, Suite 450, Addison, Texas 75001.

4. The real property sought to be charged with a lien by Claimant is described as follows: 15725 Dallas Parkway, Addison, Dallas County, Texas, 75001 as more particularly described on Exhibit "A" which is attached hereto and made a part hereof (the "Property").

5. Claimant furnished labor and/or materials for the improvement of said real property, consisting generally of all labor and materials for the installation of caulking and waterproofing material.

6. Claimant furnished materials and/or labor pursuant to a contract with Opus West Construction Corporation whose last known address is 15455 North Dallas Parkway, Suite 450, Addison, Texas 75001.

7. The month or months that the work was done and/or materials were furnished for which payment is requested are January, February and March, 2009 and retainage for July 2008 through March 2009.

8. Notice of this claim was sent to the owner or reputed owner and general contractor, on the following dates and by the following methods:

Method Sent	Date Sent
Via CMRRR to Opus West Corporation 15455 North Dallas Pkwy., Suite 450 Addison, Texas 75001	May 14, 2009
Via CMRRR to Opus West Construction Corporation 15455 North Dallas Pkwy., Suite 450 Addison, Texas 75001	May 14, 2009

9. Claimant claims a lien on said property and improvements under the provisions of Section 53.001, et seq., of the TEXAS PROPERTY CODE to secure payment of said amount.

10. By virtue of Section 53.026 of the Texas Property Code, Claimant is the original contractor for the improvements for which a lien is claimed.

11. Claimant also claims a constitutional lien on such property pursuant to the provisions of Article 16, Section 37 of the Texas Constitution.

12. A copy of this affidavit is being sent by certified mail, return receipt requested to each owner or reputed owner described above, addressed to such owner's last known address as described above, and a copy of this affidavit is being sent by certified mail, return receipt requested to the general contractor described above, addressed to the general contractor's last known address as described above.

Southwest Construction Services

By: *Lore Foytik*
Printed Name: Lore Foytik

THE STATE OF TEXAS

§
§
§

COUNTY OF DALLAS

Subscribed and sworn to before me by *Lore Foytik*, authorized representative of Southwest Construction Services this 14th day of May, 2009, to certify which witness my hand and seal of office.

[Signature]
Notary Public in and for the State of Texas

My Commission Expires:

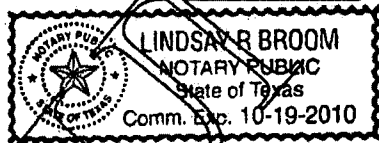


EXHIBIT "A"

The Property

BEING a Tract of land situated in the G.W. FISHER SURVEY, Abstract No. 482, in the Town of Addison, Dallas County, Texas, and being a portion of two tracts of land described as Tract 4 (15.307 acres) and Tract 5 (0.293 of an acre) in instrument to Gaylord Properties, L.P. as recorded in Volume 97211, Page 0126 of the Deed Records of Dallas County, Texas, and being more particularly described as follows:

BEGINNING at a "X" cut found in pavement at the intersection of the west right-of-way of Dallas Parkway (variable width) as evidenced by instrument to Gaylo Properties, L.P. (described as Tract 5) as recorded in Volume 97211, Page 012 of the Deed Records of Dallas County, Texas with the northwesterly right-of-way line of Addison Circle (109 foot wide right-of-way at this point) as evidenced by plat of Addison Circle Phase II, an addition to the Town of Addison, Texas as recorded in Volume 97217, Page 3956 of the Deed Records of Dallas County, Texas;

THENCE, South 72 degrees 58 minutes 59 seconds West along the northerly right-of-way line of Addison Circle a distance of 247.36 feet to an "X" set in concrete for a corner, said point being the southeast corner of a 1.388 acre tract of land described in instrument to Amicus Partners, Ltd., a Texas limit partnership as recorded in Volume 92295, Page 0731 of the Deed Records of Dallas County, Texas, the same being the southeast corner of Lot 1, Block A of The Ashton, an addition to the Town of Addison, Texas as recorded in Volume 2000036, Page 2913 of the Deed Records of Dallas County, Texas;

THENCE, North 17 degrees 01 minute 01 second West along the easterly line of said 1.388 acre tract and said Lot 1, Block A of The Ashton a distance of 59 feet to a 5/8 inch iron rod set with "Huitt-Zollars" cap for a corner;

THENCE North 58 degrees 20 minutes 25 seconds West along the northeasterly li of said 1.388 acre tract and said Lot 1, Block A of The Ashton a distance of 261.51 feet to a 5/8 inch iron rod set with "Huitt-Zollars" cap for a corner;

THENCE, North 89 degrees 04 minutes 47 seconds West along the northerly line said 1.388 acre tract and said Lot 1, Block A of The Ashton a distance of 104.49 feet to a 5/8 inch iron rod set with "Huitt-Zollars" cap for a corner the east right-of-way line of Spectrum Drive (69 feet wide at this point) as established by plat recorded in Volume 2000036, Page 2913), said point being e northwest corner of said 1.388 acre tract and said Lot 1, Block A of The Ashton;

THENCE, North 00 degrees 55 minutes 13 seconds East along the east right-of-w. line of said Spectrum Drive passing a 5/8 inch iron rod found for the northern corner of said right-of-way at a distance of 9.78 feet and continuing in all distance of 133.84 feet to a five-eighths inch iron rod set with "Huitt-Zollars" cap for a corner from which a 5/8 inch iron rod found with "Huitt-Zollars" cap bears North 00 degrees 55 minutes 13 seconds East at a

distance of 183.77 feet;

THENCE, South 83 degrees 04 minutes 47 seconds East a distance of 326.53 feet to a five-eighths inch iron rod set with "Huitt-Zollars" cap for a corner;

THENCE, South 00 degrees 00 minutes 00 seconds East a distance of 72.87 feet to a 5/8 inch iron rod set with "Huitt-Zollars" cap for a corner;

THENCE, North 90 degrees 00 minutes 00 seconds East a distance 239.67 feet to a 5/8 inch iron rod set with "Huitt-Zollars" cap for a corner on the westerly right-of-way line of Dallas Parkway as established by said instrument to Gaylord Properties, L.P., described as Tract 5 and recorded in Volume 97211, Page 01264 of the Deed Records of Dallas County, Texas, said point being the beginning of a non-tangent curve to the right having a radius of 626.42 feet;

THENCE, southwesterly along the west right-of-way line of Dallas Parkway and easterly line of said Gaylord Properties Tract 5 through a central angle of 05 degrees 29 minutes 07 seconds, an arc distance of 59.99 feet and being subtended by a chord bearing South 04 degrees 17 minutes 35 seconds East a distance of 59.97 feet to a cut "X" found on curb inlet at the end of said curve;

THENCE, South 01 degree 33 minutes 02 seconds East along the west right-of-way line of Dallas Parkway and easterly line of said Gaylord Properties Tract 5 a distance of 82.43 feet to a cut "X" found in pavement for the beginning of a curve to the left having a radius of 1,997.84 feet;

THENCE, southeasterly along the west right-of-way line of Dallas Parkway and easterly line of said Gaylord Properties Tract 5 and along said curve to the left through a central angle of 02 degrees 46 minutes 46 seconds, an arc distance of 96.91 feet and being subtended by a chord bearing South 02 degrees 56 minutes 29 seconds East a distance of 96.90 feet to the POINT OF BEGINNING and CONTAINING 3.371 acres of land, more or less.

UNOFFICIAL

FILED AND RECORDED

OFFICIAL PUBLIC RECORDS



John F. Warren, County Clerk
Dallas County TEXAS

May 15, 2009 08:48:35 AM

FEE: \$28.00

200900138806

Denton County
Cynthia Mitchell
County Clerk
Denton, Tx 76202



70 2009 00072340

Instrument Number: 2009-72340

As

Recorded On: June 15, 2009

Mechanics Lien Affidavit

Parties: SOUTHWEST CONSTRUCTION SERVICES

Billable Pages: 3

To

Number of Pages: 3

Comment:

(Parties listed above are for Clerks reference only)

**** Examined and Charged as Follows: ****

Mechanics Lien Affidavit	19.00
Total Recording:	19.00

***** DO NOT REMOVE. THIS PAGE IS PART OF THE INSTRUMENT *****

Any provision herein which restricts the Sale, Rental or use of the described REAL PROPERTY because of color or race is invalid and unenforceable under federal law.

File Information:

Document Number: 2009-72340

Receipt Number: 594042

Recorded Date/Time: June 15, 2009 02:52:16P

Record and Return To:

SCS

11430 NEWKIRK ST

DALLAS TX 75229

User / Station: D Fahrney - Cash Station 3



THE STATE OF TEXAS)
COUNTY OF DENTON }

I hereby certify that this instrument was FILED in the File Number sequence on the date/time printed hereon, and was duly RECORDED in the Official Records of Denton County, Texas.

Cynthia Mitchell

County Clerk
Denton County, Texas

THE STATE OF TEXAS
COUNTY OF DENTON

§
§
§

**SUPPLEMENTAL AFFIDAVIT FOR MECHANIC'S
AND MATERIALMAN'S LIEN**

Before me, the undersigned authority, personally appeared **Rob Corbello** who upon his/her oath, deposed and stated the following:

1. My name is **Rob Corbello**. I am an authorized representative of Southwest Construction Services, sometimes referred to as "Claimant." Claimant's physical and mailing address is 11430 Newkirk Street, Dallas, Texas 75229. I am duly authorized to make and do make this affidavit on behalf of Claimant.

2. The amount of this claim is **\$3,279.40**, said amount includes retainage and is just and reasonable and is due and unpaid. Said claim constitutes the reasonable value of the materials furnished and/or labor performed after all credits, offsets, and payments have been allowed.

3. The name of the owner or reputed owners of the real estate described below are Opus West Corporation, whose last known address is: 15455 Dallas Parkway, Suite 450, Addison, Texas 75001; and Opus West, LP, whose last known address is: 2555 East Camelback Road, Suite 800, Phoenix, Arizona 85016.

4. The real property sought to be charged with a lien by Claimant is described as follows: 2525 and 2535 E, State Highway 121, Lewisville, Denton County, Texas and more particularly described as all or part of Lots 1r-1, 4r and 3, Block A, Crossroads Centre North, an Addition to the City of Lewisville, Denton County, Texas according to the Map or Plat thereof recorded in the Plat Records of Denton County, Texas.

5. Claimant furnished labor and/or materials for the improvement of said real property, consisting generally of all labor and materials for the demolition of concrete and associated work.

6. Claimant furnished materials and/or labor pursuant to a contract with Opus West Construction Corporation whose last known address is 15455 North Dallas Parkway, Suite 450, Addison, Texas 75001.

7. The month or months that the work was done and/or materials were furnished for which payment is requested are January, March and April, 2009 and for retainage for August 2008 through January 2009 and March and April 2009.

8. Notice of this claim was sent to the owner or reputed owner and general contractor, on the following dates and by the following methods:

Method Sent	Date Sent
Via CMRRR to	May 14, 2009
Opus West Corporation	
15455 North Dallas Pkwy., Suite 450	
Addison, Texas 75001	
 Via CMRRR to	 May 14, 2009
Opus West Construction Corporation	

15455 North Dallas Pkwy., Suite 450
Addison, Texas 75001

9. Claimant claims a lien on said property and improvements under the provisions of Section 53.001, et seq., of the TEXAS PROPERTY CODE to secure payment of said amount.

10. By virtue of Section 53.026 of the Texas Property Code, Claimant is the original contractor for the improvements for which a lien is claimed.

11. Claimant also claims a constitutional lien on such property pursuant to the provisions of Article 16, Section 37 of the Texas Constitution.

12. A copy of this affidavit is being sent by certified mail, return receipt requested to each owner or reputed owner described above, addressed to such owner's last known address as described above, and a copy of this affidavit is being sent by certified mail, return receipt requested to the general contractor described above, addressed to the general contractor's last known address as described above.

Southwest Construction Services

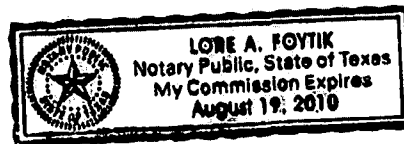
By: [Signature]
Printed Name: Rob Corbello

THE STATE OF TEXAS §
 §
COUNTY OF DALLAS §

Subscribed and sworn to before me by Rob Corbello, authorized representative of Southwest Construction Services this 15th day of June, 2009, to certify which witness my hand and seal of office.

[Signature]
Notary Public in and for the State of Texas

My Commission Expires: 8.19.10



Northern District of Texas Claims Register

09-34356-hdh11 Opus West Corporation

Judge: Harlin DeWayne Hale

Chapter: 11

Office: Dallas

Last Date to file claims: 11/09/2009

Trustee:

Last Date to file (Govt):

<p><i>Creditor:</i> (12454457) Southwest Construction Services 11430 Newkirk Street Dallas, TX 75229</p>	<p>Claim No: 62 <i>Original Filed</i> Date: 11/09/2009 <i>Original Entered</i> Date: 11/09/2009 <i>Last Amendment</i> Filed: 11/09/2009 <i>Last Amendment</i> Entered: 11/09/2009</p>	<p><i>Status:</i> <i>Filed by:</i> AT <i>Entered by:</i> Jach, Anthony <i>Modified:</i></p>
<p>Secured claimed: \$177956.40 Total claimed: \$177956.40</p>		
<p><i>History:</i> <u>Details</u> <u>62-1</u> 11/09/2009 Claim #62 filed by Southwest Construction Services, total amount claimed: \$200658.31 (Jach, Anthony) <u>Details</u> <u>62-2</u> 11/09/2009 Amended Claim #62 filed by Southwest Construction Services, total amount claimed: \$177956.4 (Jach, Anthony)</p>		
<p><i>Description:</i> (62-1) mechanic's liens for labor and materials provided</p>		
<p><i>Remarks:</i></p>		

Claims Register Summary