

THIRD AMENDMENT TO ASSET PURCHASE AND SALE AGREEMENT

THIS THIRD AMENDMENT TO ASSET PURCHASE AND SALE AGREEMENT (this "Amendment"), entered into as of January 29, 2016, is by and among CENTURY EXPLORATION HOUSTON, LLC, a Delaware limited liability company, CENTURY EXPLORATION NEW ORLEANS, LLC, a Delaware limited liability company, CENTURY EXPLORATION RESOURCES, LLC, a Delaware limited liability company and RAAM GLOBAL ENERGY COMPANY, a Delaware corporation (collectively, "Seller"), and HIGHBRIDGE PRINCIPAL STRATEGIES - SPECIALTY LOAN FUND III, L.P., HPS SPECIALTY LOAN SECTOR D INVESTMENT FUND, L.P., as successor to HIGHBRIDGE SPECIALTY LOAN SECTOR A INVESTMENT FUND, L.P., HIGHBRIDGE SPECIALTY LOAN INSTITUTIONAL HOLDINGS LIMITED, HIGHBRIDGE PRINCIPAL STRATEGIES - SPECIALTY LOAN INSTITUTIONAL FUND III, L.P., HIGHBRIDGE PRINCIPAL STRATEGIES - SPECIALTY LOAN VG FUND, L.P., HIGHBRIDGE PRINCIPAL STRATEGIES - NDT SENIOR LOAN FUND, L.P., HPS - JADE REAL ASSETS FUND, L.P., as successor to HIGHBRIDGE PRINCIPAL STRATEGIES - JADE REAL ASSETS FUND, L.P., HIGHBRIDGE AIGUILLES ROUGES SECTOR A INVESTMENT FUND, L.P., LINCOLN INVESTMENT SOLUTIONS, INC., and AMERICAN UNITED LIFE INSURANCE COMPANY (collectively, "Buyer"). Seller and Buyer may also be referred to herein, individually, as a "Party" and, collectively, as the "Parties."

WHEREAS, the Parties entered into that certain Asset Purchase and Sale Agreement dated November 6, 2015, as amended by that certain First Amendment to Asset Purchase and Sale Agreement dated December 1, 2015, and as further amended by that certain Second Amendment to Asset Purchase and Sale Agreement dated January 4, 2016 (collectively, the "Purchase Agreement");

WHEREAS, the Parties now desire to amend the Purchase Agreement as described in this Amendment; and

NOW, THEREFORE, for and in consideration of the mutual promises contained herein, the benefits to be derived by each Party hereunder, and other good and valuable consideration, the receipt and sufficiency of which are hereby acknowledged, the Parties hereby agree as follows (and amend the Purchase Agreement accordingly):

1. Section 2.1(f) is substituted and replaced in its entirety with the following:

“(f) all of Seller’s right, title, and interest in and to (i) all oil, gas, minerals, condensate, distillate, natural gasoline, natural gas liquids, plant products, and other liquid or gaseous hydrocarbons, the right to explore for which, or an interest in which, is granted pursuant to the Leases or the other interests described in this Section 2.1, that are produced from or allocable to interests of Seller described in clauses (a), (b), (c), (d) and (e) of this Section 2.1 during or attributable to any periods of time prior to, at and after the Closing Date (all of the hydrocarbons, minerals, and other substances referred to in this clause (f) being referred to herein as “Hydrocarbons”), (ii) all proceeds from the sale of any of such Hydrocarbons, and (iii) all oil, gas, minerals, condensate, distillate, natural gasoline, natural gas liquids, plant products, and other liquid or gaseous hydrocarbons that are produced from or allocable to interests of Seller described in Section 2.2(d) and

(e) during or attributable to any period of time prior to the Closing Date, along with all proceeds from the sale of any such hydrocarbons;”.

2. Section 2.1(h) is substituted and replaced in its entirety with the following:

“(h) all of Seller’s right, title, and interest in and to all fees, rentals, proceeds (including condemnation proceeds and proceeds resulting from non-core asset sales (if any) permitted hereunder that are made by Seller during the Bankruptcy Case), Claims (including all Claims arising in contract, in tort, or by operation of Law, whether asserted or unasserted, and including, for the avoidance of doubt, those certain Claims related to the cement job on the SL 21543 #1 well on Seller’s Pegasus prospect), refunds (including any loss carry-forwards with respect to any taxes to the extent transferable), causes of action, rights of recovery, recoveries from third Persons, rights of indemnity, rights of insurance, any surety bond, audit rights (including amounts due or payable to Seller as refunds, adjustments or settlements pertaining thereto), trade credits, accounts receivable, note receivables, settlement, deposits, cash, checks in process of collection, cash equivalents, funds and other payments, revenues, escrow accounts and escrow holdback (including those attributable to plugging and abandonment under any surety bonds and those related to Seller’s prior sale of assets), rights to the return or use of deposits and retainers (subject to Section 2.2(j), but including any unused or non-applied amounts thereunder), and other rights and economic benefits of every kind and character accruing or payable to Seller (i) as the owner of the Assets that, in each case, are attributable to any period of time prior to, at and after the Closing Date, and (ii) as the owner of the Excluded Assets that, in each case, are attributable to any period of time prior to the Closing Date (subject, however, to Buyer’s obligations set forth in Section 8.8);”.

3. Section 2.1(s) is substituted and replaced in its entirety with the following:

“(s) any of Seller’s rights, claims and causes of action under the Bankruptcy Code and any Avoidance Actions other than those set forth in Section 2.2(c),”.

4. Section 2.2(b) is substituted and replaced in its entirety with the following:

“(b) [Intentionally Omitted];”.

5. Section 2.2(c) is substituted and replaced in its entirety with the following:

“(c) any of Seller’s rights, claims and causes of action under (i) the Specified Litigation Claims (as defined in the Stipulation), which Specified Litigation Claims shall be subject to Section 2.1(u) or (ii) Avoidance Actions that are not either (A) related to any Assigned Contracts, other Assets, Assumed Obligations or other obligations or liabilities assumed by Buyer under Seller’s Second Amended Joint Plan of Liquidation Pursuant to Chapter 11 of the Bankruptcy Code or (B) actions under Bankruptcy Code § 547 against any vendor used or retained, or in good faith intended to be used or retained, by Buyer in connection with Buyer’s ownership or operation of the Assets, or, subject to Section 2.1(u), against any Person otherwise described in Exhibit A to that certain Notice of Supplement as Required by Confirmation Order, of even date herewith, filed with the Bankruptcy Court at Docket No. 403;”.

6. Section 2.2(l) is substituted and replaced in its entirety with the following:
“(l) any of Seller’s rights and interests in those Assets described in Sections 2.1(h), 2.1(j), 2.1(k), 2.1(l), 2.1(m), 2.1(n), 2.1(r), 2.1(t), and 2.1(v) to the extent that, as of the Closing Date, the transfer of such Assets is prohibited or otherwise restricted by the Bankruptcy Court, in each case, subject to Seller’s obligations in Section 2.12;”
7. Section 8.8 is substituted and replaced in its entirety with the following:
“8.8 Tax Refund Setoffs. If, in order to obtain any tax refund or other tax re-payment that Buyer elects to pursue, an obligation that otherwise constitutes a Retained Obligation must be satisfied, then Buyer agrees to discharge and satisfy such Retained Obligation on behalf of Seller in connection with Buyer’s receipt of such tax refund or other tax re-payment.”
8. Schedule 2.2(d) is substituted and replaced in its entirety by Schedule 2.2(d) attached hereto.
9. Schedule 2.2(e) is substituted and replaced in its entirety by Schedule 2.2(e) attached hereto.
10. Schedule 2.2(m) is substituted and replaced in its entirety by Schedule 2.2(m) attached hereto.
11. Schedule 6.9(a) is substituted and replaced in its entirety by Schedule 6.9(a) attached hereto.
12. Schedule 6.12 is substituted and replaced in its entirety by Schedule 6.12 attached hereto.
13. Exhibit A-1 is substituted and replaced in its entirety by Exhibit A-1 attached hereto.
14. Exhibit A-2 is substituted and replaced in its entirety by Exhibit A-2 attached hereto.
15. Exhibit B is substituted and replaced in its entirety by Exhibit B attached hereto.
16. Exhibit C is substituted and replaced in its entirety by Exhibit C attached hereto.
17. Exhibit D-2 is substituted and replaced in its entirety by Exhibit D-2 attached hereto.
18. Exhibit E is substituted and replaced in its entirety by Exhibit E attached hereto.

Except as expressly set forth herein, all terms and conditions of the Purchase Agreement shall remain unchanged and in full force and effect. The Parties hereby ratify and confirm the Purchase Agreement as amended herein. This Amendment may be executed in multiple counterparts, each of which shall constitute an original, and all of which together shall constitute a single instrument.

[Signature pages follow]


IN WITNESS WHEREOF, Seller and Buyer have executed this Amendment on the date first written above.

SELLER:

CENTURY EXPLORATION HOUSTON, LLC

By: 
Name: James R. Latimer, III
Title: Authorized Representative


CENTURY EXPLORATION NEW ORLEANS, LLC

By: 
Name: James R. Latimer, III
Title: Authorized Representative

CENTURY EXPLORATION RESOURCES, LLC

By: 
Name: James R. Latimer, III
Title: Authorized Representative

RAAM GLOBAL ENERGY COMPANY

By: 
Name: James R. Latimer, III
Title: Authorized Representative

[Signatures continue on following pages]

IN WITNESS WHEREOF, Seller and Buyer have executed this Amendment on the date first written above.

BUYER:

**HIGHBRIDGE PRINCIPAL STRATEGIES -
SPECIALTY LOAN FUND III, L.P.**

By: Highbridge Principal Strategies, LLC, as
Trading Manager

By: 
Name: Jeffrey Fitts
Title: Managing Director


**HPS SPECIALTY LOAN SECTOR D
INVESTMENT FUND, L.P.**

By: Highbridge Principal Strategies, LLC, as
Investment Manager

By: 
Name: Jeffrey Fitts
Title: Managing Director

**HIGHBRIDGE SPECIALTY LOAN
INSTITUTIONAL HOLDINGS LIMITED**

By: Highbridge Principal Strategies, LLC, as
Investment Manager

By: 
Name: Jeffrey Fitts
Title: Managing Director

**HIGHBRIDGE PRINCIPAL STRATEGIES -
SPECIALTY LOAN INSTITUTIONAL FUND
III, L.P.**

By: Highbridge Principal Strategies, LLC, as
Trading Manager

By: 
Name: Jeffrey Fitts
Title: Managing Director

**HIGHBRIDGE PRINCIPAL STRATEGIES -
SPECIALTY LOAN VG FUND, L.P.**

By: Highbridge Principal Strategies, LLC, as
Manager

By: 
Name: Jeffrey Fitts
Title: Managing Director

**HIGHBRIDGE PRINCIPAL STRATEGIES -
NDT SENIOR LOAN FUND, L.P.**

By: Highbridge Principal Strategies, LLC, as
Trading Manager

By: 
Name: Jeffrey Fitts
Title: Managing Director

HPS - JADE REAL ASSETS FUND, L.P.

By: Highbridge Principal Strategies, LLC, as
Investment Manager

By: 
Name: Jeffrey Fitts
Title: Managing Director

**HIGHBRIDGE AIGUILLES ROUGES
SECTOR A INVESTMENT FUND, L.P.**

By: Highbridge Principal Strategies, LLC, as
Manager

By: 
Name: Jeffrey Fitts
Title: Managing Director

LINCOLN INVESTMENT SOLUTIONS, INC.

By: Highbridge Principal Strategies, LLC, its
Investment Manager

By: 
Name: Jeffrey Fitts
Title: Managing Director

**AMERICAN UNITED LIFE INSURANCE
COMPANY**

By: Highbridge Principal Strategies, LLC, as
Investment Manager

By: 
Name: Jeffrey Fitts
Title: Managing Director

Schedule 2.2 (d)

Excluded Leases

1. LA - Breton Sound - SL 3770

Lease No.	Original Lessor(s)	Original Lessee(s)	State lease No.	Lease date	Louisiana Parish recordation information			
					Parish where recorded	COB	Page	Entry
P00700310.000	State of Louisiana	Union Oil of California	SL 3770	4/26/1961	Plaquemines	239	675	

2. VU2; SL 14216

Lease No.	Original Lessor(s)	Original Lessee(s)	State Lease No.	Lease date	Louisiana Parish recordation information			
					Parish where recorded	COB	Page	Entry
P34501691.000	State of Louisiana	Cypress Energy Development Co.	SL 14216	2/17/1992	Plaquemines	773	643	
P34501692.000	State of Louisiana	Cypress Energy Development Co.	SL 14217	2/17/1992	Plaquemines	773	659	
P34501693.000	State of Louisiana	Cypress Energy Development Co.	SL 14560	11/10/1993	Plaquemines	822	446	
P34501694.000	State of Louisiana	Pel-Tex Oil Company, Inc.	SL 16298	10/19/1998	Plaquemines	940	87	
P34501695.000	State of Louisiana	3TEC Energy Corporation	SL 16795	7/17/2000	Plaquemines	983	839	

3. CA - Belridge 64 Prospect

Lease No.	Original Lessor(s)	Original Lessee(s)	Lease date	California County recordation information			
				County where memorandum is recorded	COB	Page	Entry
P31900032.001	Richard B Gump Trust	Maverick Petroleum Inc	11/10/2010	Kern			0210173700
P31900032.003	Sidney L Schwartz Trust	Maverick Petroleum Inc	11/29/2010	Kern			0210173692
P31900032.007	Mt Zion Hospital & Medical Center	Maverick Petroleum Inc	6/16/2011	Kern			0211093150
P31900032.008	Barbara Hirschfelder Hanen Estate	Edward M Tilbury Trustee	4/17/2007	Kern			0207091057
P31900032.009	San Francisco Opera Association	Edward M Tilbury Trustee	3/10/2008	Kern			0208056705
P31900032.010	San Francisco Conservatory of Music	Edward M Tilbury Trustee	4/7/2008	Kern			0208056706
P31900032.011	San Francisco Symphony	Edward M Tilbury Trustee	11/18/2008	Kern			0208188913
P31900032.012	Abraham L Gump Testamentary Trust	Edward M Tilbury Trustee	11/28/2007	Kern			0207248039
P31900032.014	California Palace of the Legion of	Maverick Petroleum Inc	11/4/2011	Kern			0211162216
P31900032.015	Jewish Community Federation	Maverick Petroleum Inc	11/1/2011	Kern			0212003341
P31900032.016	California Pacific Medical Center	Century Exploration Resources, LLC	3/1/2012	Kern			0212153672

4. CA - Bloemer Prospect

				California County recordation information

Lease No.	Original Lessor(s)	Original Lessee(s)	Lease date	County where memorandum is recorded	COB	Page	Entry
P31900027.000	Berrenda Mesa Water District	Maverick Petroleum Inc	10/29/2010	Kern			210156563

5. OCS Federal Oil and Gas Leases

Lease No.	Original Lessor(s)	Original Lessee(s)	Serial No.	Lease date	Description
P05300009.000	United States of America	Gulf Refining Company	OCS 0419	11/1/1954	Block 150, Ship Shoal Area, OCS Leasing Map, Louisiana, recorded in Terrebonne Parish, Louisiana under COB 2391, Page 872, File #1462707.
P05400235.000	United States of America	Gulf Refining Company	OCS 0420	11/1/1954	Block 154, Ship Shoal Area, OCS Leasing Map, Louisiana, recorded in Terrebonne Parish, Louisiana under COB 2391, Page 869, File No. 1462706.
P05301004.000	United States of America	British-Borneo Exploration, Inc.	OCS-G 18011	7/1/1997	Block 153, Ship Shoal Area, OCS Leasing Map, Louisiana Map No. 5, recorded in Terrebonne Parish, Louisiana under COB 2392, Page 52, File No. 1462778.
P23201313.000	United States of America	Century Exploration New Orleans, Inc.	OCS-G 31304	12/1/2007	All of Block 366, West Cameron Area, West Addition, OCS Leasing Map No. 1A, recorded in Cameron Parish, Louisiana under the Conveyance Book Records at File #308081.

6. CUERVO

Lease No.	Lessor	Lessee	Lease Date	New Mexico County recordation information			
				County where memorandum is recorded	Book	Page	Entry No.
P23500085.000	Dorothy S Rosenwald	Cuervo Exploration LLC	5/19/2006	Guadalupe	113	46	
P23500089.000	Sena Heirs	Cuervo Exploration LLC	12/23/2005	Guadalupe	110	353	
P23500090.001	Patricia Bonham	Cuervo Exploration LLC	12/23/2005	Guadalupe	110	607	
P23500090.002	Marta Lewis	Cuervo Exploration LLC	12/23/2005	Guadalupe	110	601	
P23500090.003	Cecilia E Sena	Cuervo Exploration LLC	12/23/2005	Guadalupe	110	604	
P23500090.004	Ralph Griego Jr	Cuervo Exploration LLC	3/7/2006	Guadalupe	111	589	
P23500091.001	Mary Ann DeOliviera Martin	Cuervo Exploration LLC	1/25/2006	Guadalupe	110	640	
P23500091.002	Peggy Lucille DeOliviera Gafford	Cuervo Exploration LLC	1/25/2006	Guadalupe	110	643	
P23500091.003	Ralph R DeOliviera	Cuervo Exploration LLC	1/25/2006	Guadalupe	110	637	
P23500121.001	Betty Jo Moncayo	KHL Inc	11/28/2007	Guadalupe	118	705	2008-56111-4345L
P23500121.002	Richard A Perea	KHL Inc	11/28/2007	Guadalupe	118	464	2008-55995-43377
P23500121.003	Rosalie M Perea	KHL Inc	11/28/2007	Guadalupe	118	700	2008-56108-43452
P23500121.004	Lucy I Flores	KHL Inc	11/28/2007	Guadalupe	118	702	2008-56109-43452
P23500121.005	Angelica Frias	KHL Inc	11/28/2007	Guadalupe	118	460	2008-55993-43377
P23500121.006	John F Perea	KHL Inc	11/28/2007	Guadalupe	118	541	2008-56028-43405

P23500121.007	Barbara P Sena	KHL Inc	11/28/2007	Guadalupe	118	705	2008-56111-4345L
P23500121.008	Gloria E Gage	KHL Inc	11/28/2007	Guadalupe	118	458	2008-55992-43377
P23500121.009	Alicia Kotlar	KHL Inc	11/28/2007	Guadalupe	118	456	2008-55991-43377
P23500121.010	Mary Jane Sanchez	KHL Inc	11/28/2007	Guadalupe	118	538	
P23500121.011	Joseph F Lopez II	KHL Inc	11/28/2007	Guadalupe	118	705	2008-56111-4345L
P23500121.012	Maria I Perea	KHL Inc	11/28/2007	Guadalupe	118	794	008-56152-Ract#434
P23500123.001	Hisel Family Revocable Living Trust	KHL Inc	10/8/2007	Guadalupe	118	795	2008-56153-43494
P23500123.003	Charles Curry	KHL Inc	11/20/2008	Guadalupe	118	795	2008-56153-43494
P23500123.004	Donald L Laymon et ux	KHL Inc	11/20/2008	Guadalupe	118	795	2008-56153-43494
P23500123.005	Omer M Curry c/o Avery C Curry AIF	KHL Inc	11/21/2008	Guadalupe	118	795	2008-56153-43494
P23500124.001	Ricky D Purcell et ux	KHL Inc	10/4/2007	Guadalupe	118	130	2008-55865-43298
P23500124.002	The Society of the Divine Savior	KHL Inc	10/8/2007	Guadalupe	118	132	2008-55866-43298
P23500130.001	Judith A Choppy et vir	KHL Inc	12/19/2008	Guadalupe	122	46	2009-57191-44197
P23500130.002	Mary J Tucker et vir	KHL Inc	11/20/2008	Guadalupe	122	48	2009-57192-44197
P23500130.003	Margaret E Monsimer	KHL Inc	11/25/2008	Guadalupe	122	51	2009-57193-44197
P23500130.004	Carolle M Grmela	KHL Inc	11/20/2008	Guadalupe	122	50	2009-57193-44197
P23500130.005	William H Monsimer et ux	KHL Inc	11/21/2008	Guadalupe	122	52	2009-57194-44197
P23500130.006	Duane A Frank	KHL Inc	10/31/2008	Guadalupe	121	482	2009-57019-44095
P23500130.007	Henry X Frank	KHL Inc	10/31/2008	Guadalupe	121	480	2009-57018-44095
P23500130.008	David Dennedy-Frank	KHL Inc	10/31/2008	Guadalupe	122	46	2009-57191-44197
P23500130.009	Mary Elsie Kather	KHL Inc	10/31/2008	Guadalupe	122	46	2009-57191-44197
P23500132.001	Judy Contino & Jimmy Contino	SWEPI LP	10/24/2008	Guadalupe	124	470	2010-58142-44849
P23500132.002	Barbara A Arnold et vir	SWEPI LP	10/24/2008	Guadalupe	124	471	2010-58143-44849
P23500132.003	Wanda Jaramillo	SWEPI LP	10/24/2008	Guadalupe	132	449	201361758
P23500132.004	Michael R Griego	SWEPI LP	10/24/2008	Guadalupe	122	55	
P23500132.005	Raymond Thompson	SWEPI LP	11/10/2008	Guadalupe	122	57	2009-57196-44197
P23500132.006	Yolanda D Donaldson	SWEPI LP	10/24/2008	Guadalupe	122	19	2009-57178-44197
P23500132.007	Becky Johnson et vir	SWEPI LP	10/24/2008	Guadalupe	122	21	2009-57179-44197
P23500132.008	Yvonne M Garcia	SWEPI LP	10/24/2008	Guadalupe	122	23	2009-57180-44197
P23500132.009	Gloria A Austin et vir	SWEPI LP	10/24/2008	Guadalupe	122	25	2009-57181-44197
P23500132.010	Bernadette Snagel	SWEPI LP	10/24/2008	Guadalupe	122	27	2009-57182-44197
P23500132.011	Juan L Griego	SWEPI LP	10/23/2008	Guadalupe	122	29	2009-57183-44197
P23500132.012	Anthony P Griego et ux	SWEPI LP	10/24/2008	Guadalupe	122	31	2009-57184-44197
P23500132.013	Dolores S Baca et vir	SWEPI LP	10/23/2008	Guadalupe	122	33	2009-57185-44197
P23500132.014	Robert R Griego et ux	SWEPI LP	10/24/2008	Guadalupe	122	35	2009-57186-44197
P23500132.015	Eve E Powell et vir	SWEPI LP	10/24/2008	Guadalupe	122	38	2009-57187-44197
P23500132.016	Mary Margaret Hime et vir	SWEPI LP	10/24/2008	Guadalupe	122	39	
P23500132.017	Betty Griego	SWEPI LP	10/24/2008	Guadalupe	122	41	2009-57189-44197
P23500132.018	Mario Griego	SWEPI LP	10/24/2008	Guadalupe	122	46	2009-57190-44197
P23500133.001	Patrick Martinez	SWEPI LP	12/6/2008	Guadalupe	122	882	2009-57579-44403
P23500133.002	Joseph D Buckley	SWEPI LP	11/21/2008	Guadalupe	122	884	2009-57580-44403
P23500133.003	Patricia Saunders	SWEPI LP	11/21/2008	Guadalupe	122	886	2009-57581-44403
P23500133.004	Thomas Martinez	SWEPI LP	12/6/2008	Guadalupe	122	888	2009-57582-44403
P23500133.005	Horacio Martinez	SWEPI LP	12/6/2008	Guadalupe	122	890	2009-57583-44403
P23500133.006	Carlotta B Studebaker	SWEPI LP	11/21/2008	Guadalupe	122	892	2009-57584-44403

P23500133.007	Robert Apodaca	SWEPI LP	11/26/2008	Guadalupe	122	884	2009-57580-44403
P23500133.008	Rosemarie Yvonne Apodaca	SWEPI LP	11/26/2008	Guadalupe	123	199	
P23500133.009	Joanne James	SWEPI LP	11/26/2008	Guadalupe	123	201	2009-57688-44499
P23500133.010	Gilbert Apodaca	SWEPI LP	11/26/2008	Guadalupe	123	203	
P23500133.011	David Apodaca	SWEPI LP	11/26/2008	Guadalupe	123	205	2009-57690-44499
P23500137.001	Ramona Sena	Ceja Corporation	4/16/2008	Guadalupe	119	547	
P23500137.002	Lena Urioste	Ceja Corporation	4/21/2008	Guadalupe	119	549	
P23500137.003	John Sena & Rose Sena	Ceja Corporation	4/21/2008	Guadalupe	119	724	
P23500137.004	Bill Ross & Elaine Ross	Ceja Corporation	4/21/2008	Guadalupe	120	6	

7. BELRIDGE 64

Lease No.	Lessor	Lessee	Lease Date	California County recordation information			
				County where memorandum is recorded	Book	Page	Entry No.
P28400018.010	Estate of James W Sperry Dec'd	Maverick Petroleum, Inc.	8/11/2010	Kern			210156562 021129860
P28400024.020	Mindy G Felix Trust	Maverick Petroleum, Inc.	11/17/2010	Kern			210167865
P28400024.021	James B & Frances G Maher	Maverick Petroleum, Inc.	11/9/2010	Kern			210167870
P28400024.022	Carmen P Langes	Maverick Petroleum, Inc.	11/3/2010	Kern			210167866
P28400031.000	Gary L Plotner	Maverick Petroleum, Inc.	11/22/2010	Kern			210167867
P28400038.002	Estate of William Welsh et al	Maverick Petroleum, Inc.	2/10/2011	Kern			211027996
P28400060.001	Estate of Richard H deLaveaga	Maverick Petroleum, Inc.	12/29/2010	Kern			211048456
P28400060.002	Douglas Tobin	Maverick Petroleum, Inc.	1/6/2011	Kern			211011709
P28400060.003	Kathleen Tobin	Maverick Petroleum, Inc.	1/3/2011	Kern			211011707
P28400060.004	Suzanne Tobin	Maverick Petroleum, Inc.	1/7/2011	Kern			211011708
P28400060.005	Estate of Richard H deLaveaga et al	Maverick Petroleum, Inc.	12/29/2010	Kern			211048456
P28400108.000	Palla Farms	Maverick Petroleum, Inc.	1/21/2011	Kern			211018172
P28400113.001	Deanne Moore Heir & Devisee	Maverick Petroleum, Inc.	1/18/2011	Kern			211018173
P28400113.002	Wylie A Allen	Maverick Petroleum, Inc.	2/8/2011	Kern			211027999
P28400113.003	Montgomery B Allen	Maverick Petroleum, Inc.	1/31/2011	Kern			211027998
P28400120.001	Carol A Grumbles	Maverick Petroleum, Inc.	3/8/2011	Kern			211045342
P28400120.002	Gary Grumbles	Maverick Petroleum, Inc.	3/8/2011	Kern			211045345
P28400120.003	Dianne Newberry	Maverick Petroleum, Inc.	2/28/2011	Kern			211048457
P28400120.004	H & S Trust	Maverick Petroleum, Inc.	3/16/2011	Kern			211048458
P28400139.001	John Muir Foundation	Maverick Petroleum, Inc.	4/6/2011	Kern			211075615
P28400302.001	Mary K Minton	Maverick Petroleum, Inc.	2/13/2012	Kern			212039745
P28400302.002	Helen H Froberg	Maverick Petroleum, Inc.	2/6/2012	Kern			212039746

8. BELRIDGE 64

Lease No.	Lessor	Lessee	Lease Date	California County recordation information			
				County where memorandum is recorded	Book	Page	Entry No.
P31900011.005	Bluette H Meloney	Maverick Petroleum, Inc.	11/9/2010	Kern			210167869
P31900015.001	The Regents of the Univ of Calif	Maverick Petroleum, Inc.	7/13/2010	Kern			210116236 210173697

P31900024.024	Arnold & Joy Kirschenmann Family Tr	Maverick Petroleum, Inc.	3/10/2011	Kern			211032593
P31900027.000	Berrenda Mesa Water District	Maverick Petroleum, Inc.	10/29/2010	Kern			210156563
P31900032.002	Abraham L Gump Testamentary Trust	Maverick Petroleum, Inc.	11/8/2010	Kern			210167864
P31900032.004	San Francisco Conservatory of Music	Maverick Petroleum, Inc.	5/12/2011	Kern			211068970
P31900032.017	San Francisco Symphony	Maverick Petroleum, Inc.	9/26/2012	Kern			212164194
P31900032.018	Mt Zion Hospital & Medical Center	Century Exploration Resources, LLC	7/1/2014	Kern			214103090
P31900109.000	Precious Earth Inc.	Maverick Petroleum, Inc.	12/27/2010	Kern			211018171
P31900138.001	John Hancock Life Insurance Co (USA	Maverick Petroleum, Inc.	4/26/2011	Kern			211068971
P31900540.000	Alma Investment Company	Century Exploration Resources, LLC	2/10/2014	Kern			214109879

9. SAGITTARIUS

Lease No.	Lessor and State Lease No.	Lessee	Lease Date	Louisiana Parish recordation information			
				Parish where memorandum is recorded	Book	Page	Entry No.
P33201679.000	State of Louisiana, SL 20820	Cypress Energy Corporation	1/11/2012	Plaquemines	1263	389	2012-00000486
P33201681.000	State of Louisiana, SL 20834	Cypress Energy Corporation	1/11/2012	Plaquemines	1263	355	2012-00000484

Schedule 2.2(e)										
Excluded Contracts										
Area	Prospect Name	Company Contract/Lease No.	Grantor	Type of Agreement	Date	Recording Data				
						Book	Page	Entry No.	County	State
LA	SS 150	P05300221.000	OCS-G 19699	Pipeline Right-of-Way OCS-G 19699	5/8/1998				Plaquemines	LA
LA	SS 150	P05301378.000	OCS-G 28538	Pipeline Right-of-Way OCS-G 28538	1/22/2009				Plaquemines	LA
LA	SS 154	P05400236.000	OCS-G 13509	Pipeline Right-of-Way OCS-G 13509	9/25/1992				Plaquemines	LA
LA	SS 154	P05401200.000	OCS-G 25491	Pipeline Right-of-Way OCS-G 25491	1/25/2005				Plaquemines	LA
LA	WC 540	P16501304.000	OCS-G 18826 (Pipeline ROW)	Pipeline Right-of-Way	9/11/1997				Plaquemines	LA
LA	Zeus	P34501696.000	Pipeline Right-of-Way Grant No. 4857	State of LA R/W No. 4857	6/10/2003	1151	447	2007-00004755	Plaquemines	LA
LA	Zeus	P34501697.000	Pipeline Right-of-Way Grant No. 3345	State of LA R/W No. 3345	7/25/1996	887	717	n/a	Plaquemines	LA
LA	Zeus	P34501698.000	Pipeline Right-of-Way Grant No. 3454	State of LA R/W No. 3454	6/9/1997				Plaquemines	LA
CA	Belridge 64	P28400541.000	Right-of-Way, Easement	James S Anderson	2/19/2013			0213111568	Kern	CA
CA	Belridge 64	CP28401721	License to Construct, Maintain & Operate Pipelines	Aera Energy, LLC	2/1/2011				Kern	CA
CA	Belridge 64	CP28401722	License Agreement (Pipeline)	Belridge Water Storage District	11/7/2012				Kern	CA
CA	Belridge 64	CP28401723	Right of Way and Easement Agreement (for Pipeline)	Belridge Water Storage District	4/5/2013			0213091550	Kern	CA
CA	Belridge 64	CP28401724	Pipeline License Agreement	Chevron U.S.A. Inc.	4/1/2013				Kern	CA
CA	Belridge 64	CP28401726	Encroachment Permit 06-12-6-UJ-0976	State of California	11/29/2012				Kern	CA
CA	Belridge 64	CP28401727	Pipeline ROW and Easement Agreement	Dawn Lyn	12/21/2012			0213111566	Kern	CA
CA	Belridge 64	CP28401750	Pipeline ROW and Easement Agreement	Pedro N Gonzalez	12/15/2012			0213111565	Kern	CA
CA	Belridge 64	CP28401751	Pipeline ROW and Easement Agreement	Luz Maria Marguia-Ortiz	1/11/2013			0213111567	Kern	CA
CA	Belridge 64	CP28401752	Easement Agreement	Paramount Land Company, LLC	4/3/2013				Kern	CA
CA	Belridge 64	CP28401753	Easement Agreement	Paramount Farms International LLC	4/3/2013				Kern	CA
LA	Auriga	P07700356.000	State Of La R/W 4205	Pipeline Right-of-Way Grant No. 4205	2/11/2002	1018	664		Plaquemines	LA
LA	Cetus	P11001027.000	State of La R/W 4490	Pipeline Right-of-Way Grant No. 4490	4/29/2004	1072	800	04003670	Plaquemines	LA
LA	Taurus II	P17401299.000	State of La R/W 4757	Pipeline Right-of-Way Grant No. 4757	10/20/2006	1133	664	2007-00000051	Plaquemines	LA
LA	Spinel	P23201667.000	RUE OCS-G 30174	Right of Use and Easement	2/2/2011				Plaquemines	LA
LA	Cetus	P11001228.000	State of La R/W 4681 (Surf/Subsurfa	Surface Lease with Subsurface Agreement	3/6/2006	1111	680	2006-00001705	Plaquemines	LA
LA	BS 52 - SL	P00800153.000	OCS-G 11724	OCS Right-of-Way OCS-G 011724	8/22/1990				Plaquemines	LA
LA	BS 52 - SL	P00801322.000	OCS-G 28306	Pipeline Right-of-Way OCS-G 28306	5/7/2008				Plaquemines	LA
LA	BS 52 - SL	P00800149.000	OCS-G 03646	U S Department of Interior Right-of-Way O	3/1/1978				Plaquemines	LA
LA	BS 52 - SL	P00800694.000	OCS-G 03627	Pipeline Right-of-Way OCS-G 3627	11/18/1977				Plaquemines	LA
LA	BS 52 - SL	P00800920.000	OCS-G 25269	Pipeline Right-of-Way OCS-G 25269	7/25/2003				Plaquemines	LA
LA	BS 52 - SL	P00801341.000	OCS-G 23071	Pipeline Right-of-Way OCS-G 23071	11/28/2001				Plaquemines	LA
LA	BS 52 - SL	P00801728.000	RUE OCS-G 30164	Right of Use and Easement No. 30164	7/30/2015				Plaquemines	LA
Area	File Number	Prospect	Agreement Type	Agreement Date	Party 1	Party 2				
LA	CP05300239	SS 150	Purchase and Sale Agreement	8/18/2000	Devon Energy Production Company, L.P.	Century Exploration Company				
LA	CP05301804	SS 150	Assignment and Bill of Sale	2/1/2015	Fidelity Exploration & Production Company	Century Exploration New Orleans, LLC				
LA	CP05400300	SS 154	Purchase and Sale Agreement	2/21/2001	Devon Energy Production Company, L.P.	Century Exploration Company				
LA	CP12201687	SS 153	Purchase and Sale Agreement and Mutual Release	1/1/2014	Gerald H. Schiff, Chapter 11 Trustee for the Bankruptcy Estate of Virgin Offshore U.S.A., Inc.	Century Exploration New Orleans, LLC				
LA	CP12201734	SS 153	Assignment and Bill of Sale	1/1/2014	The Virgin Oil Company, Inc. Plan Trust, by Whistler Energy, L.L.C., its court appointed trustee	Century Exploration New Orleans, LLC				

Schedule 2.2(e)							
Excluded Contracts							
LA	BS 52 - SL	CP00800715	Cooperative Agreement	4/13/2006	State of Louisiana Office of Conservation	Plaquemines	LA
LA	Breton Sound Pipeline	CP00800188	Pipeline Purchase Agreement	7/31/1992	ARCO Pipe Line Company		
LA	Breton Sound Pipeline	CP00800188		11/1/2000	Century Oil Company		
	Admin	CP00000676	Participation and Exploration Agreement, as amended	6/1/2005	Century Exploration Houston, Inc.	TechXplore Participation I, Ltd. RAAM Global Energy Company RAAM Exploration Company	
	Admin	CP00001292	Participation and Exploration Agreement, as amended	1/1/2011	Century Exploration Houston, Inc.	RAAM Global Energy Company Lakeside Energy Partners, Ltd.	
	Draco	CP10100886	Letter Agreement	12/20/2006	Century Exploration New Orleans, LLC	The Harvest Group, LLC	
	Main Pass 14/15	CP14200549	Site Specific Trust Account No.04-03 & 04-04	4/8/2004	State of Louisiana, Office of Conservation	Century Exploration New Orleans, Inc.	
	Main Pass 14/15	CP14200552	Agreement for Purchase and Sale	3/1/2004	Amerada Hess Corporation	Century Exploration New Orleans, Inc.	
LA	CP23201067	Spinel	Operating Agreement	3/24/2008	Century Exploration New Orleans, Inc.	Champion Exploration, LLC Charter II, Inc.	
	CP23501218	Cuervo	Purchase & Sale Agreement	4/1/2011	SWEPI LP	Century Exploration Resources, Inc.	
	CP23501220	Cuervo	Base Contract for Sale and Purchase of Natural Gas	9/7/2010	Century Exploration Resources, Inc.	Prometheus Energy Group, Inc.	
	CP23501254	Cuervo	Joint Operating Agreement	4/1/2011	SWEPI LP	Century Exploration Resources, Inc.	
CA	Bloemer	CP28401448	Gas Treating and Purchase Agreement	11/1/2012	Century Exploration Resources, LLC	Seneca Resources Corporation	
OK	Kay-OK	CP29701484	Purchase & Sale and Participation Agreement	1/6/2011	Performance Energy Resources, LLC	Maxim Energy Corporation Century Exploration Resources, LLC	
LA	Little Bayou Mallett	CP19300747	Operating Agreement	3/1/2006	Brigham Oil & Gas, L.P./Penn Virginia Oil & Gas, L.P.	Weiser-Brown Oil Company Island Drilling, L.L.C. Square Mile Energy, L.L.C. Kiwi Energy, Ltd. Sandalwood Exploration, L.P. Roemer Interests, Ltd. Lobo Oil & Gas, L.L.C. Century Exploration Houston, Inc. Daubert Oil & Gas Company Tortuga Interest, Inc. Heritage Oil & Gas, L.L.C. Harold L. Rosbottom, Jr. James L. Allen C. Robert Daubert Delvin R. Phelps Resource Solutions, L.L.C.	
LA	Little Bayou Mallett	CP19300824	Operating Agreement	1/2/2007	Brigham Oil & Gas, L.P.	Penn Virginia Oil & Gas, L.P. Resource Solutions, L.L.C. Century Exploration Houston, Inc.	
LA	Little Bayou Mallett	CP19300996	Operating Agreement	12/1/2006	Century Exploration Houston, Inc.	TechXplore Participation I, Ltd.	
LA	Little Bayou Mallett	CP19300997	Operating Agreement	1/19/2007	Century Exploration Houston, Inc.	TechXplore Participation I, Ltd.	
LA	Zeus	CP34501522	Gas Processing and Treating Service Agreement	2/21/2003	Superior Processing Services Corporation	3TEC Energy Corporation	

Schedule 2.2(e)										
Excluded Contracts										
LA	Zeus	CP34501524	Tie-In & Transportation Rate Agreement	7/17/2008	Arrowhead Louisiana Gathering, LLC				XPLOR Energy Operating Company	
LA	Zeus	CP34501525	Production Handling and Operations Agreement	2/7/1996	Gulfland Resources, Inc.				Exxon Company U.S.A.	
LA	Zeus	CP34501525	Compromise and Settlement Agreement	8/6/1998	XPLOR Energy, Inc.				Exxon Company U.S.A.	
LA	Zeus	CP34501525	Amendment to Production Handling and Operations Agreement	8/6/1999	XPLOR Energy, Inc.				Exxon Company U.S.A.	
LA	Zeus	CP34501525	Amendment to Production Handling and Operations Agreement	8/30/2004	XPLOR Energy SPV-I, Inc.				PXP Gulf Coast, Inc.	
LA	Zeus	CP34501525	Amendment to Production Handling and Operations Agreement	8/25/2006	XPLOR Energy SPV-I, Inc.				PXP Louisiana L.L.C.	
LA	Zeus	CP34501525	Letter Agreement (Installation of Rental Compressors)	11/2/2007	XPLOR Energy SPV-I, Inc.				PXP Louisiana L.L.C.	
LA	Zeus	CP34501525	Tariff Agreement	10/1/2002	XPLOR Energy Operating Co.					
LA	Auriga	P07700356.000	State of LA; Pipeline Right-of-Way Grant No. 4205	2/11/2002	1018	664		Plaquemines	LA	
LA	Cetus	P11001027.000	State of LA; Pipeline Right-of-Way Grant No. 4490	4/29/2004	1072	800	04003670	Plaquemines	LA	
LA	Taurus II	P17401299.000	State of LA; Pipeline Right-of-Way Grant No. 4757	10/20/2006	1133	664	2007-00000051	Plaquemines	LA	
LA	Spinel	P23201667.000	RUE; Right of Use and Easement	2/2/2011				Plaquemines	LA	
Area	Prospect Name	Company Contract/Lease No.	Seller Party	Counterparty	Type of Agreement	Date	Recording Data			
							Book	Page	Entry No.	County
CA	Belridge 64	CP28401721	Century Exploration Resources, LLC	Aera Energy, LLC P O Box 11164 Bakersfield, California 93389-1164	License to Construct, Maintain & Operate Pipelines	2/1/2011				Kern
LA	Zeus	CP34501524	XPLOR Energy Operating Company (now Century Exploration New Orleans, LLC)	Arrowhead Louisiana Gathering, LLC 1201 Louisiana, Suite 1400 Houston, Texas 77002	Tie-In & Transportation Rate Agreement	7/17/2008				
CA	Belridge 64	CP28401722	Century Exploration Resources, LLC	Belridge Water Storage District 21908 Seventh Standard Road McKittrick, California 93251	License Agreement (Pipeline)	11/7/2012				Kern
CA	Belridge 64	CP28401723	Century Exploration Resources, LLC	Berrenda Mesa Water District 14823 Hwy 33 Lost Hills, California 93249-9734	Right of Way and Easement Agreement (for Pipeline)	4/5/2013			213091550	Kern
LA	Little Bayou Mallett	CP19300824	Century Exploration Houston, Inc.	Brigham Oil & Gas, L.P. 6300 Bridge Point Parkway, Bldg 2, Ste 500 Austin, Texas 78730 Hilcorp Energy LP P O Box 61229 Houston, Texas 77208-1229 Resource Solutions, L.L.C. 8101 East Prentice Ave, Ste 750 Greenwood Village, Colorado 80111	Operating Agreement	1/2/2007				
				Brigham Oil & Gas, L.P. 6300 Bridge Point Parkway, Bldg 2, Ste 500 Austin, Texas 78730 C. Robert Daubert 4040 Broadway Ste 515 San Antonio, Texas 78209						

Schedule 2.2(e)										
Excluded Contracts										
LA	Little Bayou Mallett	CP19300747	Century Exploration Houston, Inc.	<p>Daubert Oil & Gas Company 4040 Broadway Ste 515 San Antonio, Texas 78209</p> <p>Delvin R. Phelps 10026 Longmont Drive Houston, Texas 77042</p> <p>Harold L. Rosbottom, Jr. c/o Gerald Schiff, Chapter 11 Trustee 400 E. Kaliste Saloom Road, Suite 4200 Lafayette, Louisiana 70508</p> <p>Heritage Oil & Gas, L.L.C. 205 West Maple, Rt 30 New Lenox, Illinois 60451</p> <p>Hilcorp Energy I LP P O Box 61229 Houston, Texas 77208-1229</p> <p>Island Drilling, L.L.C. c/o Edison Chouest One Briarlake Plaza 2000 W Sam Houston Parkway S, Ste 1100 Houston, Texas 77042-3625</p> <p>James L. Allen 4019 Coleridge Houston, Texas 77005</p> <p>KIWI Energy, Ltd. 5847 San Felipe, Suite 2949 Houston, Texas 77057-3010</p> <p>Lobo Oil & Gas, L.L.C. 205 West Maple Rt 30 New Lenox, Illinois 60451</p> <p>Resource Solutions, L.L.C. 8101 East Prentice Ave, Ste 750 Greenwood Village, Colorado 80111</p> <p>Roemer Interests, Ltd. 25815 Oak Ridge Drive Spring, Texas 77380</p> <p>Square Mile Energy, L.L.C. 5847 San Felipe, Ste 2900 Houston, Texas 77057-3010</p> <p>Tortuga Interest, Inc. 7412 Shady Villa Lane Houston, Texas 77005</p> <p>Weiser-Brown Oil Company 117 E Calhoun Magnolia City, Arkansas 71753</p>	Operating Agreement	3/1/2006				
CA	Belridge 64	CP28401724	Century Exploration Resources, LLC	Chevron U.S.A. Inc. 9525 Camino Media Bakersfield, California 93311	Pipeline License Agreement	4/1/2013				Kern
CA	Belridge 64	CP28401727	Century Exploration Resources, LLC	Dawn Lyn CMR 409 Box 312 APO AE 09053	Pipeline ROW and Easement Agreement	12/21/2012			213111566	Kern

Schedule 2.2(e)										
Excluded Contracts										
LA	Zeus	CP34501525	Subject to:	Exxon Company U.S.A. Attention: Opeartions Manager - Inland P O Box 61707 New Orleans, Louisiana 70161-1707 XPLOR Energy, Inc. Attention: Mr. Elmer A. Johnston 180 State Street, Suite 200 Southlake, Texas 76092	Compromise and Settlement Agreement	8/6/1998				
CA	Belridge 64	P28400541.000	Century Exploration Resources, LLC	James S Anderson 35244 Oil City Road Coalinga, California 93210	Right-of-Way, Easement	2/19/2013			213111568	Kern
CA	Belridge 64	CP28401751	Century Exploration Resources, LLC	Luz Maria Margaia-Ortiz 4310 New Suffolk Street, 101 North Las Vegas, Nevada 89032	Pipeline ROW and Easement Agreement	1/11/2013			213111567	Kern
CA	Belridge 64	CP28401753	Century Exploration Resources, LLC	Paramount Farms International LLC 6801 E Lerdo Hwy Shafter, California 96263-9610	Easement Agreement	4/3/2013				Kern
CA	Belridge 64	CP28401752	Century Exploration Resources, LLC	Paramount Land Company, LLC 6801 E Lerdo Hwy Shafter, California 96263-9610	Easement Agreement	4/3/2013				Kern
CA	Belridge 64	CP28401750	Century Exploration Resources, LLC	Pedro N Gonzalez 1740 Almondwood Street La Habra, California 90631	Pipeline ROW and Easement Agreement	12/15/2012			213111565	Kern
OK	Kay-OK	CP29701484	Century Exploration Resources, LLC	Maxim Energy Corporation P O Box 1570 Edmond, Oklahoma 73083 Performance Energy Resources, LLC P O Box 628 Barnsdall, Oklahoma 74002	Purchase & Sale and Participation Agreement	1/6/2011				
CA	Bloemer	CP28401448	Century Exploration Resources, LLC	Seneca Resources Corporation Attention: Brad Elliott 2131 Mars Ct Bakersfield, California 93308	Gas Treating and Purchase Agreement	5/1/2013				
CA	Belridge 64	CP28401726	Century Exploration Resources, LLC	State of California Department of Transportation Bakersfield Permits Office 1226 Olive Drive Bakersfield, California 93308	Encroachment Permit 06-12-6-UJ-0976	11/29/2012				Kern
LA	Zeus	P34501696.000	Century Exploration New Orleans, LLC	State of Louisiana State Land Office P O Box 44124 Baton Rouge, Louisiana 70804-4124	Pipeline Right-of-Way Grant No. 4857	6/10/2003	1151	447	2007-00004755	Plaquemines
LA	Zeus	P34501697.000	Exxon Corporation (now Century Exploration New Orleans, LLC)	State of Louisiana State Land Office P O Box 44124 Baton Rouge, Louisiana 70804-4124	Pipeline Right-of-Way Grant No. 3345	7/25/1996	887	717	n/a	Plaquemines
LA	Zeus	P34501698.000	Exxon Corporation (now Century Exploration New Orleans, LLC)	State of Louisiana State Land Office P O Box 44124 Baton Rouge, Louisiana 70804-4124	Pipeline Right-of-Way Grant No. 3454	6/9/1997				Plaquemines
LA	Zeus	CP34501522	3TEC Energy Corporation (now Century Exploration New Orleans, LLC)	Superior Processing Services Corporation 1100 Louisiana Street, Suite 350 Houston, Texas 77002-5299	Gas Processing and Treating Service Agreement	2/21/2003				

Schedule 2.2(e)										
Excluded Contracts										
LA	Little Bayou Mallett	CP19300996	Century Exploration Houston, Inc.	TechXplore Participation I, Ltd. 1177 West Loop South, Suite 615 Houston, Texas 77027	Operating Agreement	12/1/2006				
LA	Little Bayou Mallett	CP19300997	Century Exploration Houston, Inc.	TechXplore Participation I, Ltd. 1177 West Loop South, Suite 615 Houston, Texas 77027	Operating Agreement	1/19/2007				
LA	Spinel	P23201667.000	Century Exploration New Orleans, Inc.	US Department of the Interior Bureau of Ocean Energy Management Gulf of Mexico OCS Region 1201 Elmwood Park Boulevard New Orleans, Louisiana 70123-2394	Right of Use and Easement No. 30174	2/2/2011				Plaquemines
LA	Zeus	CP34501525		XPLOR Energy Operating Co. Attention: Mr. Elmer A. Johnston 180 State Street, Suite 200 Southlake, Texas 76092	Tariff Agreement	10/1/2002				
LA	Zeus	CP34501525	PXP Gulf Coast, Inc. (now Century Exploration New Orleans, LLC)	XPLOR Energy SPV-I, Inc. Attention: Mr. Elmer A. Johnston 180 State Street, Suite 200 Southlake, Texas 76092	Amendment to Production Handling and Operations Agreement	8/30/2004				
LA	Zeus	CP34501525	PXP Louisiana L.L.C. (now Century Exploration New Orleans, LLC)	XPLOR Energy SPV-I, Inc. Attention: Mr. Elmer A. Johnston 180 State Street, Suite 200 Southlake, Texas 76092	Amendment to Production Handling and Operations Agreement	8/25/2006				
LA	Zeus	CP34501525	PXP Louisiana L.L.C. (formerly 3 Tec now Century Exploration New Orleans, LLC)	XPLOR Energy SPV-I, Inc. Attention: Mr. Elmer A. Johnston 180 State Street, Suite 200 Southlake, Texas 76092	Letter Agreement (Installation of Rental Compressors)	11/2/2007				
LA	Zeus	CP34501525	Subject to:	Exxon Company U.S.A. Attention: Opeartions Manager - Inland P O Box 61707 New Orleans, Louisiana 70161-1707 XPLOR Energy, Inc. Attention: Mr. Elmer A. Johnston 180 State Street, Suite 200 Southlake, Texas 76092	Amendment to Production Handling and Operations Agreement	8/6/1999				
LA	Zeus	CP34501525	Subject to:	Exxon Company U.S.A. Attention: Opeartions Manager - Inland P O Box 61707 New Orleans, Louisiana 70161-1707 Gulfland Resources, Inc. P O Box 9926 The Woodlands, Texas 77387	Production Handling and Operations Agreement	2/7/1996				
LA	Sagittarius	CP33201688	Century Exploration New Orleans, LLC	Energy Resource Technology GOM, LLC 500 Dallas Street, Suite 2000 Houston, Texas 77002	Operating Agreement	9/16/2014				
	Onshore	400-134513	Century Exploration New Orleans, LLC & Century Exploration Houston, LLC	Accelerated Environmental Services Inc. 23601 Highway 119 Bakersfield, California 93311	Master Service Agreement	2013-03-21				
	Onshore	400-134550	Century Exploration New Orleans, LLC & Century Exploration Houston, LLC	Blackjack Power Swivels 2525 Mitchell Ranch Way Paso Robles, California 93446	Master Service Agreement	2013-12-23				

Schedule 2.2(e)										
Excluded Contracts										
	Onshore	400-159741	Century Exploration New Orleans, LLC & Century Exploration Houston, LLC	C & C Transport, LLC 1250 E EVERGLADE ST Hobbs, New Mexico 88240	Master Service Agreement	2009-08-03				
	Onshore	400-128902	Century Exploration New Orleans, LLC & Century Exploration Houston, LLC	Cal Coast Acidizing Service Inc. 6226 Dominion Rd Santa Maria, California 93454	Master Service Agreement	2013-11-15				
	Offshore	400-173542	Century Exploration New Orleans, LLC & Century Exploration Houston, LLC	Casing Specialties 12456 Snow Road Bakersfield, California 93314	Master Service Agreement	2014-05-09				
	Onshore	400-173542	Century Exploration New Orleans, LLC & Century Exploration Houston, LLC	Casing Specialties 12456 Snow Road Bakersfield, California 93314	Master Service Agreement	2014-05-09				
	Offshore	400-135972	Century Exploration New Orleans, LLC & Century Exploration Houston, LLC	DLS, LLC 255 Terminal Lane Franklin, Louisiana 70538	Master Service Agreement	2007-05-07				
	Onshore	400-137186	Century Exploration New Orleans, LLC & Century Exploration Houston, LLC	Doby Hagar Trucking Inc. 19063 Transport Lane Shafter, California 93263	Master Service Agreement	2014-08-12				
	Onshore	400-131615	Century Exploration New Orleans, LLC & Century Exploration Houston, LLC	Ensign United States Drilling, CA Inc 7001 Charity Ave Bakersfield, California 93308	Master Service Agreement	2013-04-05				
	Onshore	400-200372	Century Exploration New Orleans, LLC & Century Exploration Houston, LLC	Ferus LP 475 - 17th St., Suite 420 Denver, Colorado 80202	Master Service Agreement	2013-10-11				
	Offshore	400-194941	Century Exploration New Orleans, LLC & Century Exploration Houston, LLC	FMC Technologies, Inc. 9785 S Maroon Circle, Suite 200 Engelwood, Colorado 80112	Master Service Agreement	2013-07-01				
	Onshore	400-136100	Century Exploration New Orleans, LLC & Century Exploration Houston, LLC	General Production Service Inc. P.O. Box 344, 1333 Kern Street Taft, California 93268	Master Service Agreement	2014-03-26				
	Onshore	400-177144	Century Exploration New Orleans, LLC & Century Exploration Houston, LLC	Geoguidance Drilling Services Inc 200 Old Yard Dr Bakersfield, California 93307	Master Service Agreement	2014-04-25				
	Onshore	400-166558	Century Exploration New Orleans, LLC & Century Exploration Houston, LLC	Hogg Drilling Specialty Construction, Inc. 19632 Brimhall Road Bakersfield, California 93314	Master Service Agreement	2014-06-26				
	Offshore	400-128221	Century Exploration New Orleans, LLC & Century Exploration Houston, LLC	Hornbeck Offshore Services, Inc. 103 Northpark Blvd Covington, Louisiana 70433	Master Service Agreement	2005-03-02				
	Onshore	400-134546	Century Exploration New Orleans, LLC & Century Exploration Houston, LLC	Johnston Vacuum Tank Service Corporation 112 E. Cedar St. Taft, California 93268	Master Service Agreement	2014-08-01				
	Onshore	400-132539	Century Exploration New Orleans, LLC & Century Exploration Houston, LLC	Kelley Brothers Contractors Inc. 401 County Farm Rd Waynesboro, Mississippi 39367	Master Service Agreement	2011-11-01				
	Onshore	400-130184	Century Exploration New Orleans, LLC & Century Exploration Houston, LLC	MMI Services Inc. 4042 Patton Way Bakersfield, California 93308	Master Service Agreement	2013-09-13				
	Offshore	400-134488	Century Exploration New Orleans, LLC & Century Exploration Houston, LLC	OST Trucks and Cranes, Inc 2951 N Ventura Ave Ventura, California 93001	Master Service Agreement	2013-05-14				

Schedule 2.2(e)									
Excluded Contracts									
	Onshore	400-158689	Century Exploration New Orleans, LLC & Century Exploration Houston, LLC	Parks Oil Tools, LLC PO Box 1217 703 S Tyler Blanchard, Oklahoma 73010	Master Service Agreement	2013-09-18			
	Onshore	400-134492	Century Exploration New Orleans, LLC & Century Exploration Houston, LLC	Pensinger Trailer Rentals, Inc 1770 Golden State Ave Bakersfield, California 93301	Master Service Agreement	2014-05-08			
	Onshore	400-144239	Century Exploration New Orleans, LLC & Century Exploration Houston, LLC	Petrol Production Supply Inc. P.O. Box 10207 Bakersfield, California 93389	Master Service Agreement	2015-01-23			
	Onshore	400-161959	Century Exploration New Orleans, LLC & Century Exploration Houston, LLC	Pitts Swabbing Service Inc. P. O. Box 554 2777 Highway 84 East Laurel, Mississippi 39441-0554	Master Service Agreement	2002-06-18			
	Offshore	400-116355	Century Exploration New Orleans, LLC & Century Exploration Houston, LLC	PSC Industrial Outsourcing, LP 428 S. Monroe St, Suite 210 Monroe, Michigan 48161	Master Service Agreement	2010-09-07			
	Onshore	400-198162	Century Exploration New Orleans, LLC & Century Exploration Houston, LLC	Rival Well Services Inc. 18812 Hwy 65 Bakersfield, California 93308	Master Service Agreement	2014-08-27			
	Offshore	400-131764	Century Exploration New Orleans, LLC & Century Exploration Houston, LLC	Total Western Incorporated 2811 Fruitvale Ave Bakersfield, California 93308	Master Service Agreement	2014-05-09			
	Onshore	400-131764	Century Exploration New Orleans, LLC & Century Exploration Houston, LLC	Total Western Incorporated 2811 Fruitvale Ave Bakersfield, California 93308	Master Service Agreement	2014-05-09			
	Onshore	400-130185	Century Exploration New Orleans, LLC & Century Exploration Houston, LLC	Well Analysis Corporation, Inc. PO Box 20008 Bakersfield, California 93313	Master Service Agreement	2013-06-17			
	Onshore	400-199410	Century Exploration New Orleans, LLC & Century Exploration Houston, LLC	West American Service Corp. 34790 Lencioni Avenue Bakersfield, California 93308	Master Service Agreement	2015-01-23			
	Onshore	400-129025	Century Exploration New Orleans, LLC & Century Exploration Houston, LLC	West Coast Casing, LLC 5412 Standard St Bakersfield, California 93308	Master Service Agreement	2013-10-29			
	Offshore	400-227294	Century Exploration New Orleans, LLC & Century Exploration Houston, LLC	West Coast Construction and Mechanical 3143 Petrol Rd Bakersfield, California 93308	Master Service Agreement	2015-05-14			
	Onshore	400-227294	Century Exploration New Orleans, LLC & Century Exploration Houston, LLC	West Coast Construction and Mechanical 3143 Petrol Rd Bakersfield, California 93308	Master Service Agreement	2015-05-14			
	Onshore	400-128893	Century Exploration New Orleans, LLC & Century Exploration Houston, LLC	Western Oilfields Supply Company DBA Rain for Rent 5101 Office Park Drive, Suite 100 Bakersfield, California 93309	Master Service Agreement	2013-11-12			
	Onshore	400-157567	Century Exploration New Orleans, LLC & Century Exploration Houston, LLC	Wholesale Fuels, Inc. 2200 E. Brundage Ln Bakersfield, California 93307	Master Service Agreement	2013-04-11			
	Offshore	400-127547	Century Exploration New Orleans, LLC & Century Exploration Houston, LLC	Tetra Technologies, Inc. 24955 I-45 North The Woodlands, Texas 77380	Master Service Agreement	2013-03-12			

Schedule 2.2(e)									
Excluded Contracts									
	Onshore	400-132414	Century Exploration New Orleans, LLC & Century Exploration Houston, LLC	Stream-Flo U.S.A., LLC 4505 74 Ave Edmonton, AB T6B2H5	Master Service Agreement	2011-10-18			
	Onshore	400-139694	Century Exploration New Orleans, LLC & Century Exploration Houston, LLC	Anchor Drilling Fluids USA, Inc. 2431 E 61st St Suite 710 Tulsa, Oklahoma 74136	Master Service Agreement	2011-06-15			
	Onshore	400-128954	Century Exploration New Orleans, LLC & Century Exploration Houston, LLC	Danlin Industries Corporation 801 Marshall Road Clinton, Oklahoma 73601	Master Service Agreement	2013-06-20			
	Onshore	400-163236	Century Exploration New Orleans, LLC & Century Exploration Houston, LLC	eLynx Technologies, LLC 6655 S Lewis Ste 300 Tulsa, Oklahoma 74136	Master Service Agreement	2010-04-12			
	Onshore	400-170892	Century Exploration New Orleans, LLC & Century Exploration Houston, LLC	JA Oilfield Mfg Inc. 2101 S.E. 67th St. Oklahoma City, Oklahoma 73143	Master Service Agreement	2013-10-30			
	Onshore	400-128170	Century Exploration New Orleans, LLC & Century Exploration Houston, LLC	Thru Tubing Solutions, Inc. 11515 S Portland Oklahoma City, Oklahoma 73170	Master Service Agreement	2013-12-16			
	Onshore	400-173315	Century Exploration New Orleans, LLC & Century Exploration Houston, LLC	Acock Engineering & Associates, L.P. 8610 N. New Braunsfels, Suite 517 San Antonio, Texas 78217	Master Service Agreement	2013-04-16			
LA	Breton Sound 53 "A" Platform	CP00800145	Century Offshore Management Corporation (now Century Exploration New Orleans, LLC)	Amerada Hess Corporation P O Box 2040 Houston, Texas 77252-2040 Energy Development Corporation 350 Glenborough, Suite 240 Houston, Texas 77067 Freeport-McMoran Inc. 1615 Poydras Street New Orleans, Louisiana 70112 Halliburton Company 10200 Bellaire Blvd Houston, Texas 77072	Production Handling Agreement	1/1/1997			
LA	BS 53 "A" Platform	CP00700390	Century Exploration Company	LLOG Exploration and Production Company 1001 Ochsner Blvd., Suite 200 Covington, Louisiana 70433	Production Handling Agreement	12/1/2001			
LA	Aquarius	CP10700510	Century Exploration Company	Amerada Hess Corporation P O Box 2040 Houston, Texas 77252-2040	Production Handling Agreement	10/17/2003			
LA	Aquarius	CP10700511	Century Exploration Company	Amerada Hess Corporation P O Box 2040 Houston, Texas 77252-2040	Gas Purchase Agreement	11/1/2003			
LA	Aquarius	CP10700512	Century Exploration Company	Amerada Hess Corporation P O Box 2040 Houston, Texas 77252-2040	Oil/Condensate Purchase Agreement	10/20/2003			
LA	Taurus II	CP17400722	Century Exploration New Orleans, Inc.	PXP Louisiana L.L.C. (now Century Exploration New Orleans, LLC)	Operating Agreement	5/11/2005			
LA	Taurus II	CP17400777	Century Exploration New Orleans, Inc.	PXP Louisiana L.L.C. (now Century Exploration New Orleans, LLC)	Production Handling Agreement	10/12/2006			
				Bennu Oil & Gas, LLC 1330 Post Oak Blvd, Suite 1600 Houston, Texas 77056					

Schedule 2.2(e)										
Excluded Contracts										
LA	BS 53	CP00700636	Century Exploration New Orleans, Inc.	Dynamic Offshore Resources LLC P O Box 203887 Dallas, Texas 75320-3887 The State Mineral and Energy Board Office of Mineral Resources P O Box 2827 Baton Rouge, Louisiana 70821-2827	Voluntary Unit Agreement - Century Exploration New Orleans, Inc. - Breton Sound 53 Field - Voluntary Unit A	6/8/2005				
LA	Cetus	P11001027.000	Century Exploration New Orleans, Inc.	State of Louisiana State Land Office P O Box 44124 Baton Rouge, Louisiana 70804-4124	Pipeline Right-of-Way Grant No. 4490	4/29/2004	1072	800	4003670	Plaquemines
LA	Cetus	P11001228.000	Century Exploration New Orleans, Inc.	State of Louisiana State Land Office P O Box 44124 Baton Rouge, Louisiana 70804-4124	Surface Lease with Subsurface Agreement No. 4681	3/6/2006	1111	680	2006-00001705	Plaquemines
LA	MP 14/15	P14201022.000	Main Pass L.L.C. (Now Century Exploration New Orleans, LLC)	State of Louisiana State Land Office P O Box 44124 Baton Rouge, Louisiana 70804-4124	Pipeline Right-of-Way Grant No. 3804	12/9/1999	961	230		Plaquemines
LA	MP 14/15	P14201023.000	LLOG Exploration Company (Now Century Exploration New Orleans, LLC)	State of Louisiana State Land Office P O Box 44124 Baton Rouge, Louisiana 70804-4124	Pipeline Right-of-Way Grant No. 3749	8/3/1999	954	850		Plaquemines
LA	MP 14/15	P14201024.000	LLOG Exploration Company (Now Century Exploration New Orleans, LLC)	State of Louisiana State Land Office P O Box 44124 Baton Rouge, Louisiana 70804-4124	Pipeline Right-of-Way Grant No. 3748	8/3/1999	954	846		Plaquemines
LA	MP 14/15	P14201025.000	Main Pass L.L.C. (Now Century Exploration New Orleans, LLC)	State of Louisiana State Land Office P O Box 44124 Baton Rouge, Louisiana 70804-4124	Pipeline Right-of-Way Grant No. 3790	10/27/1999	959	26		Plaquemines
LA	Taurus II	P17401299.000	Century Exploration New Orleans, Inc.	State of Louisiana State Land Office P O Box 44124 Baton Rouge, Louisiana 70804-4124	Pipeline Right-of-Way Grant No. 4757	10/20/2006	1133	664	2007-00000051	Plaquemines
LA	Orion	P00700311.000	Badger Oil Corporation (now Century Exploration New Orleans, Inc.)	State of Louisiana State Land Office P O Box 44124 Baton Rouge, Louisiana 70804-4124	Pipeline Right-of-Way Grant No. 3459	6/17/1997	910	343		Plaquemines
LA	Orion	P00700315.000	LLOG Exploration Company, LLC (now Century Exploration New Orleans, Inc.)	State of Louisiana State Land Office P O Box 44124 Baton Rouge, Louisiana 70804-4124	Pipeline Right-of-Way Grant No. 4121	7/30/2001	1006	94		Plaquemines
LA	BS 52 - SL	P00800149.000	Century Exploration Company	US Department of the Interior Bureau of Ocean Energy Management Gulf of Mexico OCS Region 1201 Elmwood Park Boulevard New Orleans, Louisiana 70123-2394	U S Department of Interior Right-of-Way OCS-G 3646	3/1/1978				Plaquemines
LA	BS 52 - SL	P00800153.000	Century Exploration Company	US Department of the Interior Bureau of Ocean Energy Management Gulf of Mexico OCS Region 1201 Elmwood Park Boulevard New Orleans, Louisiana 70123-2394	OCS Right-of-Way OCS-G 011724	8/22/1990				Plaquemines

Schedule 2.2(e)										
Excluded Contracts										
LA	BS 52 - SL	P00800694.000	Southern Natural Gas Company (now Century Exploration New Orleans, LLC)	US Department of the Interior Bureau of Ocean Energy Management Gulf of Mexico OCS Region 1201 Elmwood Park Boulevard New Orleans, Louisiana 70123-2394	Pipeline Right-of-Way OCS-G 3627	11/18/1977				Plaquemines
LA	BS 52 - SL	P00800920.000	Century Exploration Company	US Department of the Interior Bureau of Ocean Energy Management Gulf of Mexico OCS Region 1201 Elmwood Park Boulevard New Orleans, Louisiana 70123-2394	Pipeline Right-of-Way OCS-G 25269	7/25/2003				Plaquemines
LA	BS 52 - SL	P00801322.000	Century Exploration New Orleans, Inc.	US Department of the Interior Bureau of Ocean Energy Management Gulf of Mexico OCS Region 1201 Elmwood Park Boulevard New Orleans, Louisiana 70123-2394	Pipeline Right-of-Way OCS-G 28306	5/7/2008				Plaquemines
LA	BS 52 - SL	P00801341.000	LLOG Exploration & Production Company 1001 Ochsner Blvd., Suite 200 Covington, Louisiana 70433	US Department of the Interior Bureau of Ocean Energy Management Gulf of Mexico OCS Region 1201 Elmwood Park Boulevard New Orleans, Louisiana 70123-2394	Pipeline Right-of-Way OCS-G 23071	11/28/2001				Plaquemines
LA	BS 52 - SL	P00801728.000	Century Exploration New Orleans, LLC	US Department of the Interior Bureau of Ocean Energy Management Gulf of Mexico OCS Region 1201 Elmwood Park Boulevard New Orleans, Louisiana 70123-2394	Right of Use and Easement No. 30164	7/30/2015				Plaquemines
LA	Cetus	CP11000504	Century Exploration Company	RAAM Exploration, LLC 1537 Bull Lea Road, Suite 200 Lexington, Kentucky 40511	Operating Agreement	10/8/2003				
LA	Cetus	CP11000737	Century Exploration New Orleans, Inc.	The State Mineral and Energy Board Office of Mineral Resources P O Box 2827 Baton Rouge, Louisiana 70821-2827	Voluntary Unit Agreement (BS 53 VU B)	7/12/2006				
LA	OCS Segment 4957	CP00800409	Century Exploration New Orleans, Inc.	Chevron U.S.A. Inc. 109 Northpark Blvd. Covington, Louisiana 70433	Letter Agreement re: Pipeline Repair	1/17/2013				
LA	Auriga	P07700356.000	Century Exploration Company	State of Louisiana State Land Office P O Box 44124 Baton Rouge, Louisiana 70804-4124	Pipeline Right-of-Way Grant No. 4205	2/11/2002	1018	664		Plaquemines
LA	Draco	P10101026.000	Century Exploration New Orleans, Inc. & PXP Louisiana, LLC	State of Louisiana State Land Office P O Box 44124 Baton Rouge, Louisiana 70804-4124	Pipeline Right-of-Way Grant No. 4465	2/1/2004	1072	796	4003669	Plaquemines
LA	Bayou Postillion	CP14000994	Century Exploration Houston, Inc.	Brigham Oil & Gas, L.P. 6300 Bridge Point Parkway, Bldg 2, Ste 500 Austin, Texas 78730 Hilcorp Energy I LP P O Box 61229 Houston, Texas 77208-1229 Resource Solutions, L.L.C. 8101 East Prentice Ave, Ste 750 Greenwood Village, Colorado 80111	Operating Agreement (Cotten #5)	8/1/2008				

Schedule 2.2(e)										
Excluded Contracts										
LA	Bayou Postillion	CP14001175	Texas Standard Oil Company (now Century Exploration Houston, LLC)	Covenant Oil & Gas LP 1220 Augusta Dr., Ste 400 Houston, Texas 77057 D. Michael Grimes 11 Greenway Plaza, Ste 2902 Houston, Texas 77046 Daubert-Howell Energy, Ltd. 4040 Broadway, Ste 515 San Antonio, Texas 78209 Island Drilling, L.L.C. c/o Edison Chouest One Briarlake Plaza 2000 W Sam Houston Parkway S, Ste 1100 Houston, Texas 77042-3625 James L. Allen 4019 Coleridge Houston, Texas 77005 KIWI Energy, Ltd. 5847 San Felipe, Suite 2949 Houston, Texas 77057-3010	Operating Agreement	8/12/2004				

Schedule 2.2(m)							
Scheduled Exclusions							
Platforms/Facilities							
The Breton Sound 52 Compressor Platform and equipment processing gas production from Century wells, said platform located at Latitude 29 degrees, 26 minutes and 16 seconds North and Longitude 89 degrees 9 minutes 14 seconds West, Plaquemines Parish, Louisiana							
The Breton Sound 53A OCS-G 3340 Platform and facilities.							
The Breton Sound 53 CF (SL 3770 Platforms and facilities).							
The Ship Shoal 150 B - tripod.							
The Ship Shoal 150 C Platform and facilities.							
The Ship Shoal 150 E Platform and facilities.							
The Ship Shoal 150 E Aux Platform and facilities.							
The Ship Shoal 153 A Test Facility.							
The Ship Shoal 154 J Platform and facilities.							
The West Cameron Block 366 Platform and facilities.							
The West Cameron Block 368A Platform and facilities.							
Breton Sound 33/34 Platform PL Tripod (with Alpha)							
Excluded Wells							
State	Parish(es)	Prospect	Well Name	API No.	Property Description	Working Interest	Net Revenue Interest
Louisiana	Offshore	Ship Shoal Blk 150	Ship Shoal 150 B-2		SS150		
Louisiana	Offshore	Ship Shoal Blk 150	Ship Shoal 150 B-3	17-711-41162 00	SS150	50.000000%	40.666666%
Louisiana	Offshore	Ship Shoal Blk 150	Ship Shoal 150 B-4 ST 3 #1 & 1D	17-711-41168-03	SS150	50.000000%	40.666666%
Louisiana	Offshore	Ship Shoal Blk 150	Ship Shoal 150 C-1		SS150		
Louisiana	Offshore	Ship Shoal Blk 150	Ship Shoal 150 C-3	17-711-41261 00	SS150	100.000000%	74.833333%
Louisiana	Offshore	Ship Shoal Blk 150	Ship Shoal 150 C-4/C-4D/C-4ST	17-711-41326 00	SS150	100.000000%	74.833333%
Louisiana	Offshore	Ship Shoal Blk 150	Ship Shoal 150 C-5	17-711-41329 00	SS150	100.000000%	77.333333%
Louisiana	Offshore	Ship Shoal Blk 150	Ship Shoal 150 C-6		SS150		
Louisiana	Offshore	Ship Shoal Blk 150	Ship Shoal 150 C-7	17-711-41339 00	SS150	100.000000%	77.333333%
Louisiana	Offshore	Ship Shoal Blk 150	Ship Shoal 150 C-8ST		SS150		
Louisiana	Offshore	Ship Shoal Blk 153	Ship Shoal 153 #3		SS153		
Louisiana	Offshore	Ship Shoal Blk 153	Ship Shoal 153 #4ST2	17-711-415-05 02	SS153	100.000000%	75.000000%
Louisiana	Offshore	Ship Shoal Blk 153	Ship Shoal 153 #A-1ST2	17-711-41387 02	SS153	100.000000%	75.000000%
Louisiana	Offshore	Ship Shoal Blk 154	Ship Shoal 154 J-2 ST 2	17-711-005-58 02	SS154	100.000000%	82.333333%
Louisiana	Offshore	Ship Shoal Blk 154	Ship Shoal 154 J-6 ST 1	17-711-005-26 01	SS154	100.000000%	82.333333%
Louisiana	Offshore	West Cameron Blk 366	WC 366 A-3	17-701-404-11 01	WC 366	75.503125%	52.919271%
Louisiana	Offshore	West Cameron Blk 366	WC 366 A-2	17-701-404-04 00	WC 366	81.625000%	58.020833%
Louisiana	Offshore	West Cameron Blk 366	WC 366 A-1	1770140407 00 S01	WC 366	81.625000%	55.572083%

Schedule 2.2(m)							
Scheduled Exclusions							
Louisiana	Plaquemines	Auriga	SL 14561 #1	Serial No. 226623	Breton Sound Block 34	76.500000%	n/a
Louisiana	Iberia	Little Bayou Mallett	Disc 15 RB SUA; Cotton Land #1		Bayou Postillion	5.914327%	4.786572%
Louisiana	Iberia	Little Bayou Mallett	Disc 15 RC SUB; Cotton Land #3		Bayou Postillion	1.251300%	0.938475%
Louisiana	Plaquemines	Alpha	VU 2; SL 14216 ST 01 & ST 02	Serial No. 221850	Breton Sound Block 34	80.714300%	n/a
Louisiana	Plaquemines	Orion	SL 3770#1	Serial No. 88824	Breton Sound Blk 53	50.000000%	n/a
Louisiana	Plaquemines	Orion	SL 3770#1-D	Serial No. 90409	Breton Sound Blk 53	50.000000%	n/a
Louisiana	Plaquemines	Orion	SL 3770 #7	Serial No. 159079	Breton Sound Blk 53	50.000000%	37.500000%
Louisiana	Plaquemines	Orion	SL 3770 #8	Serial No. 159752	Breton Sound Blk 53	50.000000%	37.500000%
Louisiana	Plaquemines	Orion	SL 4772 #1	17-726-00300	Breton Sound Blk 53		
Louisiana	Plaquemines	Cetus	SL 17861 #1	Serial No. 228780	Breton Sound Block 52	100.000000%	n/a
Louisiana	Plaquemines	Magellan	VU 1; SL 14561 #1	Serial No. 219489	Breton Sound Block 34	100.000000%	n/a
Louisiana	Plaquemines	Squid	VU 2; SL 14217 #3	Serial No. 216597	Breton Sound Block 34	100.000000%	n/a
Louisiana	Plaquemines	Taurus II	SL 18549 #1	Serial No. 233610	Breton Sound Block 52	100.000000%	n/a
Louisiana	Plaquemines	Zeus	VU 2; SL 14216 #1	17-726-20552	Breton Sound Block 33	90.000000%	69.984880%
California	Kern	Bloemer	BMWD #1	3047867	T26S-R19E, Section 36: NE NE	100.000000%	77.000000%
California	Kern	Belridge 64	Gump Trust 30-1 #1	3044015	Section 30, T26S-R20E M.D.M.	100.000000%	76.379982%
California	Kern	Belridge 64	Gump Trust 30-1 #2	3048573	Section 30, T26S-R20E M.D.M.	100.000000%	76.379982%
California	Kern	Belridge 64	Gump Trust 30-1 #3	3048574	Section 30, T26S-R20E M.D.M.	100.000000%	76.379982%
Shut-In or Temporarily Abandoned Wells							
Prospect	Well Name	API No.	Status				
ORION	SL 3770 #1	Serial No. 88824	SHUT-IN PRODUCTIVE -FUTURE UTILITY				
ORION	SL 3770 #1-D	Serial No. 90409	SHUT-IN PRODUCTIVE -FUTURE UTILITY				
SQUID	VU 2; SL 14217 #3	Serial No. 216597	SHUT-IN PRODUCTIVE -FUTURE UTILITY				
TAURUS II	SL 18549 #1	Serial No. 233610	SHUT-IN PRODUCTIVE -FUTURE UTILITY				
ORION	SL 4772 #1	17-726-00300	TEMPORARILY ABANDONED				
ALPHA	VU 2; SL 14216 ST 01 & ST 02	Serial No. 221850	TEMPORARILY ABANDONED				
AURIGA	SL 14561 #1	Serial No. 226623	TEMPORARILY ABANDONED				

Schedule 2.2(m)							
Scheduled Exclusions							
	MAGELLAN	SL 14561 #2	Serial No. 219489	TEMPORARILY ABANDONED			
	CETUS	SL 17861 #1	Serial No. 228780	SHUT-IN PRODUCTIVE -NO FUTURE UTILITY			
Surety Bonds							
WESTCHESTER BOND #	AMOUNT	OBLIGEE	DESCRIPTION				
K09138250	\$300,000	Chevron USA Inc.	CER/Calif – Sec 35,T12N-R21W				
K09138055	\$4,620,000	BOEM	Lease Bond - SS 150 (SS 150 B & C Platforms & 9 wells)				
K09138298	\$21,980,000	BOEM	Lease Bond - SS 154 (SS 154 E, E-Aux, & J Platforms & 2 wells)				
K0913833A	\$905,000	BOEM	Lease Bond - WC 368 (WC 368 A Platform & 3 conductors)				
K09138377	\$665,000	BOEM	Lease Bond - WC 366 (WC 366 A Platform & 3 wells)				
K09138146	\$565,000	BOEM	RUE Bond - WC 368 A Platform				
K09138493	\$1,500,000	BOEM	ROW Bond - PSN 8308 / WC 368 sales				
K09138572	\$400,000	BOEM	ROW Bond - PSN 1948 / SS 154 E oil sales				
K09138614	\$400,000	BOEM	ROW Bond - PSN 11804 / SS 150 C oil				
K09138699	\$400,000	BOEM	ROW Bond - PSN 14946 / GL for SS 150 C				
K09138067	\$450,000	BOEM	ROW Bond - PSN 17503 / WC 366 to WC 368 A				
RLI BOND #	AMOUNT	OBLIGEE	DESCRIPTION				
RLB0002367	\$1,500,000	Devon Energy	SS 154 / Performance Bond				
RLB0003044	\$4,500,000	Devon Energy Prod. Co.	Performance Bond				
RLB0013787	\$100,000	State of California	CER / Blanket Indemnity				

Schedule 6.9(a)												
Desired 365 Contracts												
	Onshore	400-186174	Century Exploration New Orleans, LLC & Century Exploration Houston, LLC	360 International, Inc. 220 Crip Lane Duson, Louisiana 70529	Master Service Agreement	2012-02-03						\$0.00
LA	Breton Sound/ Main Pass Areas	CP09100434	Century Exploration Company	3TEC Energy Corporation (now Century Exploration New Orleans, LLC)	Exploration Agreement	9/1/2002						\$0.00
LA	Perseus	CP10400478	Century Exploration Company	3TEC Energy Corporation (now Century Exploration New Orleans, LLC)	Operating Agreement	5/8/2003						\$0.00
TX	Akula	CP22301034	Century Exploration Houston, Inc.	730 Texas Timberlands II, Ltd. c/o Hancock Forest Management P O Box 247 Silsbee, Texas 77656	Early Entry Access Permit Agreement	7/29/2008				Jasper	TX	\$0.00
TX	Akula	CP22301199	Century Exploration Houston, Inc.	730 Texas Timberlands II, Ltd. c/o Hancock Forest Management P O Box 247 Silsbee, Texas 77656	Grant of Easement	2/24/2011	908	447	234057	Jasper	TX	\$0.00
TX	Akula	CP22301200	Century Exploration Houston, Inc.	730 Texas Timberlands II, Ltd. c/o Hancock Forest Management P O Box 247 Silsbee, Texas 77656	Forestry Road Easement	2/24/2011	908	435	234056	Jasper	TX	\$0.00
TX	Akula	CP35101496	Century Exploration Houston, LLC	730 Texas Timberlands II, Ltd. 13950 Ballantyne Corp Pl, Ste 150 Charlotte, North Carolina 28277	Grant of Easement	5/7/2012	940	269	242538	Jasper	TX	\$0.00
	Offshore	400-178446	Century Exploration New Orleans, LLC & Century Exploration Houston, LLC	A N.E.W. Rock Co. Inc. 615 Ridge Road Lafayette, Louisiana 70506	Master Service Agreement	2006-04-11						\$0.00
	Onshore	400-178446	Century Exploration New Orleans, LLC & Century Exploration Houston, LLC	A N.E.W. Rock Co. Inc. 615 Ridge Road Lafayette, Louisiana 70506	Master Service Agreement	2006-04-11						\$0.00

Schedule 6.9(a)												
Desired 365 Contracts												
	Offshore	400-205298	Century Exploration New Orleans, LLC & Century Exploration Houston, LLC	Abadie-Williams LLC 1 Galleria Blvd Ste 1505 Metairie, Louisiana 70001	Master Service Agreement	2013-05-20						\$0.00
	Offshore	400-137433	Century Exploration New Orleans, LLC & Century Exploration Houston, LLC	Abe's Boat Rentals 9087 Highway 23, PO Box 549 Belle Chasse, Louisiana 70037	Master Service Agreement	2004-04-05						\$0.00
	Offshore	400-168675	Century Exploration New Orleans, LLC & Century Exploration Houston, LLC	Abrado, Inc. 16203 Park Row, Suite 160 Houston, Texas 77084	Master Service Agreement	2013-10-18						\$0.00
	Offshore	400-162859	Century Exploration New Orleans, LLC & Century Exploration Houston, LLC	Absolute Energy Solutions, LLC. 2107 Chamberlain Cove, Suite 353 Katy, Texas 77494	Master Service Agreement	2010-06-14						\$0.00
	Onshore	400-162859	Century Exploration New Orleans, LLC & Century Exploration Houston, LLC	Absolute Energy Solutions, LLC. 2107 Chamberlain Cove, Suite 353 Katy, Texas 77494	Master Service Agreement	2010-06-14						\$0.00
	Offshore	400-116532	Century Exploration New Orleans, LLC & Century Exploration Houston, LLC	Acadian Contractors 17102 W LA Highway 330, PO Box 1608 Abbeville, Louisiana 70510	Master Service Agreement	2014-12-15						\$0.00
	Onshore	400-116532	Century Exploration New Orleans, LLC & Century Exploration Houston, LLC	Acadian Contractors 17102 W LA Highway 330, PO Box 1608 Abbeville, Louisiana 70510	Master Service Agreement	2014-12-15						\$0.00
	Offshore	400-197040	Century Exploration New Orleans, LLC & Century Exploration Houston, LLC	Acadian Maintenance Service LLC 1433 Jane Street New Iberia, Louisiana 70563	Master Service Agreement	2013-07-26						\$0.00
	Onshore	400-197040	Century Exploration New Orleans, LLC & Century Exploration Houston, LLC	Acadian Maintenance Service LLC 1433 Jane Street New Iberia, Louisiana 70563	Master Service Agreement	2013-07-26						\$0.00
	Offshore	400-164216	Century Exploration New Orleans, LLC & Century Exploration Houston, LLC	Access Surveyors 505 South Fourth Street Beaumont, Texas 77701	Master Service Agreement	2012-04-04						\$0.00
	Onshore	400-164216	Century Exploration New Orleans, LLC & Century Exploration Houston, LLC	Access Surveyors 505 South Fourth Street Beaumont, Texas 77701	Master Service Agreement	2012-04-04						\$0.00
	Offshore	400-128195	Century Exploration New Orleans, LLC & Century Exploration Houston, LLC	Accurate Measurement Controls, Inc. 1138 Wall Rd Broussard, Louisiana 70518	Master Service Agreement	2004-11-11						\$0.00
	Offshore	400-137142	Century Exploration New Orleans, LLC & Century Exploration Houston, LLC	Accurate NDE & Inspection, LLC 209 Industrial Trace Broussard, Louisiana 70518	Master Service Agreement	2002-09-20						\$0.00
	Offshore	400-127685	Century Exploration New Orleans, LLC & Century Exploration Houston, LLC	Acme Truck Line, Inc. 200 Westbank Expressway Gretna, Louisiana 70053	Master Service Agreement	2011-10-24						\$0.00

Schedule 6.9(a)												
Desired 365 Contracts												
	Onshore	400-127685	Century Exploration New Orleans, LLC & Century Exploration Houston, LLC	Acme Truck Line, Inc. 200 Westbank Expressway Gretna, Louisiana 70053	Master Service Agreement	2011-10-24						\$0.00
	Administrative	Administrative	RAAM Global Energy Company, Century Exploration New Orleans, LLC & Century Exploration Houston, LLC	Acrux Resources, LLC 3900 Essex Lane, #1111 Houston, TX 77027	Confidentiality Agreement	12/04/15						\$0.00
	Onshore	400-153639	Century Exploration New Orleans, LLC & Century Exploration Houston, LLC	Adler Tank Rentals LLC. 2751 Aaron Street Deer Park, Texas 77536	Master Service Agreement	2013-11-15						\$0.00
	Offshore	400-180487	Century Exploration New Orleans, LLC & Century Exploration Houston, LLC	Adriatic Marine LLC 201 Raceland St. Post Office Box 188 Raceland, Louisiana 70394	Master Service Agreement	2015-02-27						\$0.00
	Onshore	400-189953	Century Exploration New Orleans, LLC & Century Exploration Houston, LLC	Advanced Fluid Technologies of La, LLC 7901 US Hwy 167 Abbeville, Louisiana 70510	Master Service Agreement	2013-08-14						\$0.00
	Offshore	tbd	Century Exploration New Orleans, LLC & Century Exploration Houston, LLC	Advanced Gauging & Consulting LLC P O Box 555 Lafitte, Louisiana 70067	Master Service Agreement	2/10/2015						\$0.00
	Offshore	400-166784	Century Exploration New Orleans, LLC & Century Exploration Houston, LLC	AFS Petrologix, LLC 4018 Hwy 90 West New Iberia, Louisiana 70560	Master Service Agreement	2013-04-01						\$0.00
	Offshore	400-205126	Century Exploration New Orleans, LLC & Century Exploration Houston, LLC	All Coast LLC 151 Southpark Rd 3rd Floor Lafayette, Louisiana 70508	Master Service Agreement	2004-12-07						\$0.00
				Allar Development, LLC P O Box 1567 Graham, Texas 76450-1567								\$0.00
				BGI Gulf Coast, LLC Box 11429 Zephyr Cove, NV 89448								\$0.00
				Centana Intrastate Pipeline, LLC 5718 Westheimer Road, Suite 1900 Houston, Texas 77057								\$0.00

Schedule 6.9(a)												
Desired 365 Contracts												
TX	Admin	CP00001760	Century Exploration Houston, LLC	Champion Exploration, LLC Box 11429 Zephyr Cove, NV 89448	Asset Sale Agreement	4/28/2015						\$0.00
				Hilcorp Energy I, L.P. P O Box 31229 Houston, Texas 77208-1229								\$0.00
				Lakeside Energy Partners Participation Ltd. 1177 West Loop South, Suite 615 Houston, Texas 77027								\$0.00
				TechXplore Participation I, Ltd. 1177 West Loop South, Suite 615 Houston, Texas 77027								\$0.00
TX	Admin	CP00001760	Century Exploration Houston, LLC	Allar Development, LLC P O Box 1567 Graham, Texas 76450-1567	Assignment, Assumption and Bill of Sale	4/28/2015						\$0.00
				BGI Gulf Coast, LLC Box 11429 Zephyr Cove, NV 89448								\$0.00
				Centana Intrastate Pipeline, LLC 5718 Westheimer Road, Suite 1900 Houston, Texas 77057								\$0.00
				Hilcorp Energy I, L.P. P O Box 31229 Houston, Texas 77208-1229								\$0.00
				Lakeside Energy Partners Participation Ltd. 1177 West Loop South, Suite 615 Houston, Texas 77027								\$0.00
				TechXplore Participation I, Ltd. 1177 West Loop South, Suite 615 Houston, Texas 77027								\$0.00
				Allar Development, LLC P O Box 1567 Graham, Texas 76450-1567								\$0.00
				BGI Gulf Coast, LLC Box 11429 Zephyr Cove, NV 89448								\$0.00

Schedule 6.9(a)											
Desired 365 Contracts											
TX	Big Thicket	CP35101719	Century Exploration Houston, LLC	Champion Exploration, LLC Box 11429 Zephyr Cove, NV 89448	Pipeline System Operating Agreement	8/12/2014					\$0.00
				Hilcorp Energy I, L.P. P O Box 31229 Houston, Texas 77208-1229							\$0.00
				Lakeside Energy Partners Participation Ltd. 1177 West Loop South, Suite 615 Houston, Texas 77027							\$0.00
				TechXplore Participation I, Ltd. 1177 West Loop South, Suite 615 Houston, Texas 77027							\$0.00
TX	Flipper 4	CP25601501	Century Exploration Houston, Inc.	Allar Development, LLC P O Box 1567 Graham, Texas 76450-1567	Joint Operating Agreement	6/4/2012					\$0.00
				BGI Gulf Coast, LLC Box 11429 Zephyr Cove, NV 89448							\$0.00
				Champion Exploration, LLC Box 11429 Zephyr Cove, NV 89448							\$0.00
				TechXplore Participation I, Ltd. 1177 West Loop South, Suite 615 Houston, Texas 77027							\$0.00
TX	Perry	CP29501502	Century Exploration Houston, LLC	Allar Development, LLC P O Box 1567 Graham, Texas 76450-1567	Joint Operating Agreement	7/20/2011					\$0.00
				BGI Gulf Coast, LLC Box 11429 Zephyr Cove, NV 89448							\$0.00
				Champion Exploration, LLC Box 11429 Zephyr Cove, NV 89448							\$0.00
				TechXplore Participation I, Ltd. 1177 West Loop South, Suite 615 Houston, Texas 77027							\$0.00
				Allar Development, LLC P O Box 1567 Graham, Texas 76450-1567							\$0.00

Schedule 6.9(a)													
Desired 365 Contracts													
TX	Phineas	CP34001467	Century Exploration Houston, LLC	BGI Gulf Coast, LLC Box 11429 Zephyr Cove, NV 89448	Joint Operating Agreement	6/12/2012						\$0.00	
			Champion Exploration, LLC Box 11429 Zephyr Cove, NV 89448										\$0.00
			Lakeside Energy Partners Participation Ltd. 1177 West Loop South, Suite 615 Houston, Texas 77027										\$0.00
			TechXplore Participation I, Ltd. 1177 West Loop South, Suite 615 Houston, Texas 77027										\$0.00
TX	Phineas 2	CP34801485	Century Exploration Houston, LLC	Allar Development, LLC P O Box 1567 Graham, Texas 76450-1567	Joint Operating Agreement and Amendment	4/1/2013						\$0.00	
			BGI Gulf Coast, LLC Box 11429 Zephyr Cove, NV 89448										\$0.00
			Champion Exploration, LLC Box 11429 Zephyr Cove, NV 89448										\$0.00
			Cimarex Energy Co. 15 E. 5th Street, Suite 1000 Tulsa, OK 74103										\$0.00
			Lakeside Energy Partners Participation Ltd. 1177 West Loop South, Suite 615 Houston, Texas 77027										\$0.00
			TechXplore Participation I, Ltd. 1177 West Loop South, Suite 615 Houston, Texas 77027								\$0.00		
	Offshore	400-178475	Century Exploration New Orleans, LLC & Century Exploration Houston, LLC	Alliance Offshore LLC 11095 Highway 308 LaRose, Louisiana 70373	Master Service Agreement	2011-03-01						\$0.00	
	Offshore	400-152345	Century Exploration New Orleans, LLC & Century Exploration Houston, LLC	Allison Marine Holding AOS 101 Galbert, Allison Marine Contractors 9828 Hwy 182 Morgan City, Louisiana 70380	Master Service Agreement	2010-04-07						\$0.00	
	Onshore	400-128447	Century Exploration New Orleans, LLC & Century Exploration Houston, LLC	Alpha Rental Tools, Inc. 4836 Highway 182 Houma, Louisiana 70364	Master Service Agreement	2003-04-22						\$0.00	

Schedule 6.9(a)												
Desired 365 Contracts												
All	All Properties		RAAM Global Energy Company	Alpha Wealth Management Group, Inc. Attn: Danny Lenard 5057 Keller Springs Road Addison, Texas 75001	Confidentiality Agreement	10/28/2015 Expires 4/28/2017						\$0.00
	Offshore	400-128015	Century Exploration New Orleans, LLC & Century Exploration Houston, LLC	Altec Gas Lift 619 East Second Street Broussard, Louisiana 70518	Master Service Agreement	2002-04-04						\$0.00
	Offshore	400-127751	Century Exploration New Orleans, LLC & Century Exploration Houston, LLC	AMC Liftboats, Inc. 1114 S Bayou Dr PO Box 785 Golden Meadow, Louisiana 70357	Master Service Agreement	2011-09-06						\$0.00
	Onshore	400-169192	Century Exploration New Orleans, LLC & Century Exploration Houston, LLC	Aomega West Services, LLC 16623 Aldine Westfield Houston, Texas 77032	Master Service Agreement	2014-01-22						\$0.00
LA	BS 51 Receiving Station	CP20400813	Subject to:	Amerada Hess Corporation P O Box 2040 Houston, Texas 77252-2040	Construction, Installation, Operation and Maintenance of Measurement Facilities Agreement	12/5/2001						\$0.00
				Southern Natural Gas Company 1900 Fifth Avenue North Birmingham, Alabama 35203								\$0.00
LA	BS 51 Receiving Station	CP20401295	Subject to:	Amerada Hess Corporation P O Box 2040 Houston, Texas 77252-2040	Adoption, Ratification and Amendment of Construction, Installation, Operation, and Maintenance of Measurement Facilities Agreement	9/13/2011						\$0.00
				Southern Natural Gas Company, L.L.C. 569 Brookwood Village, Suite 501 Birmingham, Alabama 35209								\$0.00
LA	Main Pass 14/15	CP14200552	Century Exploration New Orleans, Inc.	Amerada Hess Corporation P O Box 2040 Houston, Texas 77252-2040	Agreement for Purchase and Sale	3/1/2004						\$0.00
LA	Santos	CP22601766	Century Exploration New Orleans, Inc.	American Midstream (LA Intrastate), LLC	Rate Change Agreement	3/25/2015						\$0.00
	Offshore	400-128151	Century Exploration New Orleans, LLC & Century Exploration Houston, LLC	American Pollution Control, Corp. (AMPOL) 401 W. Admiral Doyle Drive New Iberia, Louisiana 77032	Master Service Agreement	2009-06-11						\$0.00
LA	Olympus Prospect	CP09101536	3TEC Energy Corporation (now Century Exploration New Orleans, LLC)	Andex Resources, L.L.C. 700 Louisiana St., Suite 1100 Houston, Texas 77002-2700	Joint Exploration Agreement	4/25/2000						\$0.00
	Administrative	Administrative	RAAM Global Energy Company, Century Exploration New Orleans, LLC & Century Exploration Houston, LLC	Anglo-Dutch Energy, LLC 8 Greenway Plaza, Suite 900 Houston, TX 77046	Confidentiality Agreement	12/23/15						\$0.00

Schedule 6.9(a)												
Desired 365 Contracts												
TX	Tiger	CP19800897	Century Exploration Houston, Inc.	Antares Exploration Fund, L.P. 7700 San Felipe, Suite 500 Houston, Texas 77063	Joint Operating Agreement	5/10/2007						\$0.00
				SKH Energy Fund, L.P. 7700 San Felipe, Suite 500 Houston, Texas 77063								\$0.00
LA	Rio	CP21700938	Century Exploration New Orleans, Inc.	Apache Louisiana Minerals, Inc. Apache Corporation, Agent Post Office Box 206 Houma, Louisiana 70361-0206	Canal and Waterway Permit					Plaquemines	LA	\$0.00
	Offshore	400-128493	Century Exploration New Orleans, LLC & Century Exploration Houston, LLC	API Control System Solutions, Inc. (aka: American Pneumatics) 218 Hector Connolly Rd Carencro, Louisiana 70520	Master Service Agreement	1997-07-25						\$0.00
	Offshore	400-130285	Century Exploration New Orleans, LLC & Century Exploration Houston, LLC	Aqueos Corporation 101 Millstone Rd Ste. D Broussard, Louisiana 70518	Master Service Agreement	2007-06-08						\$0.00
	Onshore	400-129883	Century Exploration New Orleans, LLC & Century Exploration Houston, LLC	Archer Wireline LLC 801 Cherry St, Suite 800 Fort Worth, Texas 76102	Master Service Agreement	2010-04-26						\$0.00
	Offshore	400-116881	Century Exploration New Orleans, LLC & Century Exploration Houston, LLC	Archrock 16666 Northchase Drive Houston, Texas 77060	Master Service Agreement	2013-04-17						\$0.00
LA	Main Pass Blk 42	CP00800409	Subject to:	Arco Pipe Line Company Arco Building Independence, Kansas 67301	Platform Rental and Maintenance Agreement	7/1/1978						\$0.00
				Chevron U.S.A. Inc. 109 Northpark Blvd. Covington, Louisiana 70433								\$0.00
LA	Main Pass Blk 42	CP00800409	Subject to:	Arco Pipe Line Company Arco Building Independence, Kansas 67301	Letter Agreement (Notice of Sale)	8/2/1994						\$0.00
				Chevron U.S.A. Inc. 109 Northpark Blvd. Covington, Louisiana 70433								\$0.00
	Offshore	400-127939	Century Exploration New Orleans, LLC & Century Exploration Houston, LLC	Aries Marine Corporation 816 Guilliot Road Youngsville, Louisiana 70592	Master Service Agreement	2013-01-17						\$0.00
	Offshore	400-13694	Century Exploration New Orleans, LLC & Century Exploration Houston, LLC	Atchafalaya Measurement Inc. 124 Credit Drive Scott, Louisiana 70583	Master Service Agreement	2006-10-05						\$0.00
	Offshore	400-144269	Century Exploration New Orleans, LLC & Century Exploration Houston, LLC	Automation SS c/o Proserv Operations Inc. 15151 Sommermeyer St. Houston, Texas 77041	Master Service Agreement	2009-07-14						\$0.00

Schedule 6.9(a)												
Desired 365 Contracts												
	Offshore	400-129928	Century Exploration New Orleans, LLC & Century Exploration Houston, LLC	Axip Energy Services, LP 1301 McKinney St Ste 900 Houston, Texas 77010	Master Service Agreement	2011-03-23						\$0.00
	Onshore	400-184998	Century Exploration New Orleans, LLC & Century Exploration Houston, LLC	Axis Oilfield Rentals LLC 13406 Seymour Meyers Blvd Madisonville, Louisiana 70447	Master Service Agreement	2011-10-27						\$0.00
	Offshore	400-178539	Century Exploration New Orleans, LLC & Century Exploration Houston, LLC	B & B Oilfield Services LLC 4713 Highway 90 W New Iberia, Louisiana 70560	Master Service Agreement	2004-05-13						\$0.00
	Offshore	400-128111	Century Exploration New Orleans, LLC & Century Exploration Houston, LLC	B & J Martin, Inc. 18104 West Main St Galliano, Louisiana 70354	Master Service Agreement	2014-07-29						\$0.00
	Onshore	400-128977	Century Exploration New Orleans, LLC & Century Exploration Houston, LLC	B&L Equipment Rentals, Inc. 21054 Kratzmeyer Rd Bakersfield, Louisiana 93314	Master Service Agreement	2014-05-08						\$0.00
	Onshore	400-168620	Century Exploration New Orleans, LLC & Century Exploration Houston, LLC	B&P Swab Services Inc. P O Box 906 Columbia, Mississippi 39429	Master Service Agreement	2002-04-09						\$0.00
	Onshore	400-128599	Century Exploration New Orleans, LLC & Century Exploration Houston, LLC	Badger Daylighting Corp. 8930 Motorsports Way Brownsburg, Indiana 46112	Master Service Agreement	2013-12-10						\$0.00
	Offshore	400-155505	Century Exploration New Orleans, LLC & Century Exploration Houston, LLC	Baker Hughes US Gulf Coast 17021 Aldine Westfield Houston, Texas 77073	Master Service Agreement	1991-08-06						\$0.00
	Onshore	400-155506	Century Exploration New Orleans, LLC & Century Exploration Houston, LLC	Baker Hughes US Land 17021 Aldine Westfield Road Houston, Texas 77073	Master Service Agreement	2006-10-24						\$0.00
	Offshore	400-183584	Century Exploration New Orleans, LLC & Century Exploration Houston, LLC	Barracuda Oil Tools LLC 1247 Coteau Road Houma, Louisiana 70364	Master Service Agreement	2015-02-11						\$0.00
	Offshore	400-130576	Century Exploration New Orleans, LLC & Century Exploration Houston, LLC	Bay Ltd. 1414 Valero Way Corpus Christi, Texas 78409	Master Service Agreement	2005-06-08						\$0.00
	Offshore	400-118241	Century Exploration New Orleans, LLC & Century Exploration Houston, LLC	Bayou Inspection Services, Inc. Acadiana Testing & Heating Inc. 318 DeGravelle Rd PO Box 1065 Amelia, Louisiana 70340	Master Service Agreement	2003-12-17						\$0.00
	Offshore	400-226253	Century Exploration New Orleans, LLC & Century Exploration Houston, LLC	Bayou Marine LLC 30446 Highway 23 Buras, Louisiana 70041	Master Service Agreement	2015-02-06						\$0.00
	Onshore	400-226253	Century Exploration New Orleans, LLC & Century Exploration Houston, LLC	Bayou Marine LLC 30446 Highway 23 Buras, Louisiana 70041	Master Service Agreement	2015-02-06						\$0.00

Schedule 6.9(a)												
Desired 365 Contracts												
	Offshore	400-189384	Century Exploration New Orleans, LLC & Century Exploration Houston, LLC	BayouLand Automation, LLC 121 Windfall Drive Broussard, Louisiana 70518	Master Service Agreement	2012-10-25						\$0.00
	Onshore	400-161948	Century Exploration New Orleans, LLC & Century Exploration Houston, LLC	Bear Creek Services, LLC 425 Ashley Ridge Blvd Shreveport, Louisiana 71136	Master Service Agreement	2012-05-30						\$0.00
	Offshore	400-200413	Century Exploration New Orleans, LLC & Century Exploration Houston, LLC	Becnel Rental Tools LLC 340 Technology Ln Gray, Louisiana 70359	Master Service Agreement	2014-06-09						\$0.00
	Onshore	400-186662	Century Exploration New Orleans, LLC & Century Exploration Houston, LLC	Bedrock Petroleum Consultants LLC 201 Rue Iberville, Suite 600 Lafayette, Louisiana 70508	Master Service Agreement	2012-01-31						\$0.00
	Onshore	400-199344	Century Exploration New Orleans, LLC & Century Exploration Houston, LLC	Benoit Welding, Inc 13806 South Hospital Dr Abbeville, Louisiana 70510	Master Service Agreement	2013-01-04						\$0.00
	Offshore	400-134898	Century Exploration New Orleans, LLC & Century Exploration Houston, LLC	Besco Tubular 359 Equity Blvd Houma, Louisiana 70360	Master Service Agreement	2008-10-01						\$0.00
	Offshore	400-132561	Century Exploration New Orleans, LLC & Century Exploration Houston, LLC	Best Equipment Service & Sales Co., LLC 8885 Monroe Road Houston, Texas 77061	Master Service Agreement	2011-06-27						\$0.00
TX	Dory	CP26001115	Century Exploration Houston, Inc.	BGI Gulf Coast, LLC Box 11429 Zephyr Cove, NV 89448	Joint Operating Agreement	1/4/2010						\$0.00
				Champion Exploration, LLC Box 11429 Zephyr Cove, NV 89448								\$0.00
				TechXplore Participation I, Ltd. 1177 West Loop South, Suite 615 Houston, Texas 77027								\$0.00
TX	Flipper	CP25601108	Century Exploration Houston, Inc.	BGI Gulf Coast, LLC Box 11429 Zephyr Cove, NV 89448	Joint Operating Agreement, as Amended	1/5/2010						\$0.00
				Champion Exploration, LLC Box 11429 Zephyr Cove, NV 89448								\$0.00
				Hilcorp Energy I, L.P. P O Box 31229 Houston, Texas 77208-1229								\$0.00
				TechXplore Participation I, Ltd. 1177 West Loop South, Suite 615 Houston, Texas 77027								\$0.00

Schedule 6.9(a)													
Desired 365 Contracts													
TX	Akula	CP35101496	Century Exploration Houston, LLC	Billy G. Pollard & Gary G. Pollard 796 CR 3143 Texas 77612	Buna,	Surface site with Access Road Easement and Pipeline Right-of-Way Agreement	4/5/2012	621	465	151618	Newton	TX	\$0.00
	Offshore	400-127722	Century Exploration New Orleans, LLC & Century Exploration Houston, LLC	Bisso Marine, LLC P O Box 4113 New Orleans, Louisiana 70178		Master Service Agreement	2012-02-03						\$0.00
	Offshore	400-184835	Century Exploration New Orleans, LLC & Century Exploration Houston, LLC	Black Hawk Oilfield Services LLC 187 Corporate Drive Houma, Louisiana 70360		Master Service Agreement	2012-05-10						\$0.00
	Onshore	400-177566	Century Exploration New Orleans, LLC & Century Exploration Houston, LLC	Blackgold Services, Inc. 3608 East Highway 90 Liberty, Texas 77575		Master Service Agreement	2011-04-11						\$0.00
	Offshore	400-143705	Century Exploration New Orleans, LLC & Century Exploration Houston, LLC	Blackhawk Specialty Tools 130 Equity Blvd Houma, Louisiana 70364-8364		Master Service Agreement	2010-11-04						\$0.00
	Offshore	400-138682	Century Exploration New Orleans, LLC & Century Exploration Houston, LLC	Blackwater Diving, LLC 112 Forrest Road Morgan City, Louisiana 70380		Master Service Agreement	2009-12-07						\$0.00
	Offshore	400-127225	Century Exploration New Orleans, LLC & Century Exploration Houston, LLC	Blanchard Contractors, Inc. 15444 Highway 3235 PO Box 884 Cut Off, Louisiana 70345		Master Service Agreement	2010-01-12						\$0.00
	Offshore	400-139585	Century Exploration New Orleans, LLC & Century Exploration Houston, LLC	Blue Fin Services, LLC 1111 Evangeline Thwy. P O Box 1650 Broussard, Louisiana 70518		Master Service Agreement	2013-07-18						\$0.00
	Onshore	400-137885	Century Exploration New Orleans, LLC & Century Exploration Houston, LLC	Blue Marlin Services of Acadiana LLC. 2910-A Cameron St Lafayette, Louisiana 70506		Master Service Agreement	2012-04-27						\$0.00
	Offshore	400-175742	Century Exploration New Orleans, LLC & Century Exploration Houston, LLC	Blue Ox Environmental Planning 2851 Johnston St #1803 Lafayette, Louisiana 70503		Master Service Agreement	2011-02-23						\$0.00
	Onshore	400-175742	Century Exploration New Orleans, LLC & Century Exploration Houston, LLC	Blue Ox Environmental Planning 2851 Johnston St #1803 Lafayette, Louisiana 70503		Master Service Agreement	2011-02-23						\$0.00
LA	Santos	P22601316.000	Century Exploration New Orleans, Inc.	BNB Partners, LLC 161 Marina Road Port Sulphur, Louisiana 70083		Canal Permit	11/14/2007				Plaquemines	LA	\$0.00
	Offshore	400-224824	Century Exploration New Orleans, LLC & Century Exploration Houston, LLC	Bobcat Heavy Civil, LLC 172 Mourning Dove Ln Lorena, Texas 76655		Master Service Agreement	2015-02-11						\$0.00
	Onshore	400-224824	Century Exploration New Orleans, LLC & Century Exploration Houston, LLC	Bobcat Heavy Civil, LLC 172 Mourning Dove Ln Lorena, Texas 76655		Master Service Agreement	2015-02-11						\$0.00

Schedule 6.9(a)												
Desired 365 Contracts												
	Offshore	400-128842	Century Exploration New Orleans, LLC & Century Exploration Houston, LLC	Boh Bros. Construction Co. L.L.C. 730 South Tonti St. New Orleans, Louisiana 70119	Master Service Agreement	2013-08-22						\$0.00
TX	Edgewater	CP31001401	Century Exploration Houston, LLC	Bold Minerals II, LLC 675 Bering Drive, Suite 675 Houston, Texas 77057	Farm-out Agreement	6/1/2012						\$0.00
TX	Edgewater	CP31001401	Century Exploration Houston, LLC	Bold Minerals II, LLC 675 Bering Drive, Suite 675 Houston, Texas 77057	Term Partial Assignment of Oil, Gas and Mineral Leases	6/1/2012						\$0.00
TX	Edgewater	CP31001355	Century Exploration Houston, LLC	Boone Exploration, Inc. P O Box 8660 Huntsville, Texas 77340-0011	Basic Agreement	2/15/2012						\$0.00
TX	Edgewater	CP31001355	Century Exploration Houston, LLC	Boone Exploration, Inc. P O Box 8660 Huntsville, Texas 77340-0011	Supplemental Agreement No.1	2/13/2012						\$0.00
	Administrative	Administrative	RAAM Global Energy Company, Century Exploration New Orleans, LLC & Century Exploration Houston, LLC	Box Management Services 11909 Preston Road, Suite 290 Dallas, TX 75230	Confidentiality Agreement	12/22/15						\$0.00
TX	Tiger	CP14801134	Century Exploration Houston, Inc.	BP America Production Company 210 Helios Way Houston, Texas 77079	Seismic Data License Agreement	2/6/2007						\$0.00
TX	Leghorn	CP36001693	Centruy Exploration Houston, LLC	BP America Production Company 501 Westlake Park Boulevard Houston, Texas 77079	Mineral Owner Subsurface Wellbore Easement for Directional Wells	9/15/2014			2014-50315	Hardin	TX	\$0.00
	Offshore	400-128018	Century Exploration New Orleans, LLC & Century Exploration Houston, LLC	Brand Energy & Infrastructure Services, Inc. 1325 Cobb International Dr, Ste A-1 Kennesaw, Georgia 30152	Master Service Agreement	2012-06-20						\$0.00
	Offshore	400-127249	Century Exploration New Orleans, LLC & Century Exploration Houston, LLC	Brandt c/o National Oilwell Varco Portable Power 1401 Westgate Road Lafayette, Louisiana 70506	Master Service Agreement	2013-07-18						\$0.00
	Offshore	400-196201	Century Exploration New Orleans, LLC & Century Exploration Houston, LLC	Bricor LLC 10612 Hwy 23 Belle Chasse, Louisiana 70037	Master Service Agreement	2013-04-19						\$0.00
LA	Bayou Postillion South	CP19200752	Century Exploration Houston, Inc.	Brigham Oil & Gas, L.P. 6300 Bridge Point Parkway, Bldg 2, Ste 500 Austin, Texas 78730	Joint Operating Agreement	7/11/2006						\$0.00
				Hilcorp Energy I LP P O Box 61229 Houston, Texas 77208-1229			\$0.00					
	Offshore	400-116803	Century Exploration New Orleans, LLC & Century Exploration Houston, LLC	Broussard Brothers, Inc. 501A S Main Street Abbeville, Louisiana 70510	Master Service Agreement	1990-02-14						\$0.00

Schedule 6.9(a)												
Desired 365 Contracts												
	Offshore	400-164340	Century Exploration New Orleans, LLC & Century Exploration Houston, LLC	Brown Integrity LLC. 1743 S US 77 Giddings, Texas 78942	Master Service Agreement	2012-06-01						\$0.00
	Offshore	400-151531	Century Exploration New Orleans, LLC & Century Exploration Houston, LLC	Bud's Boat Rental LLC 4001 Woodland Hwy New Orleans, Louisiana 70131	Master Service Agreement	1992-01-06						\$0.00
	Offshore	400-207445	Century Exploration New Orleans, LLC & Century Exploration Houston, LLC	BURAS OILFIELD SERVICES, LLC 30975 Highway 11 Buras, Louisiana 70041	Master Service Agreement	2014-12-16						\$0.00
	Offshore	400-127797	Century Exploration New Orleans, LLC & Century Exploration Houston, LLC	Burner Fire Control Inc. & JJM Inc. P O Box 53482 Lafayette, Louisiana 70508	Master Service Agreement	2002-06-18						\$0.00
	Onshore	400-181967	Century Exploration New Orleans, LLC & Century Exploration Houston, LLC	Byars Oilfield Services 9736 Main Street P.O.Box 428 Batson, Texas 77519	Master Service Agreement	2007-07-24						\$0.00
	Onshore	400-132894	Century Exploration New Orleans, LLC & Century Exploration Houston, LLC	Byron Watson Trucking Inc. P O Box 250 Kirbyville, Texas 75956	Master Service Agreement	2009-12-23						\$0.00
	Offshore	400-115981	Century Exploration New Orleans, LLC & Century Exploration Houston, LLC	C & C Technologies Survey Services 730 E. Kaliste Saloom Rd. Lafayette, Louisiana 70508	Master Service Agreement	2010-07-19						\$0.00
	Offshore	400-127545	Century Exploration New Orleans, LLC & Century Exploration Houston, LLC	C & G Boats, Inc. 1216 S Bayou Dr Golden Meadow, Louisiana 70357	Master Service Agreement	2011-06-23						\$0.00
	Onshore	400-176376	Century Exploration New Orleans, LLC & Century Exploration Houston, LLC	C & L Vacuum Service LLC 100 Aspen Daisetta, Texas 77533	Master Service Agreement	2013-10-08						\$0.00
	Onshore	400-127991	Century Exploration New Orleans, LLC & Century Exploration Houston, LLC	C F & S Tank and Equipment Company P.O. Box 10070 3904 Old Spanish Trail E New Iberia, Louisiana 70560	Master Service Agreement	2010-10-20						\$0.00
	Offshore	400-128389	Century Exploration New Orleans, LLC & Century Exploration Houston, LLC	C.H. Fenstermaker & Associates, LLC. 135 Regency Square Lafayette, Louisiana 70508	Master Service Agreement	2002-04-04						\$0.00
	Offshore	400-181685	Century Exploration New Orleans, LLC & Century Exploration Houston, LLC	Cactus Wellhead, LLC One Greenway Plaza Suite 200 Houston, Texas 77046	Master Service Agreement	2012-06-06						\$0.00
	Onshore	400-132455	Century Exploration New Orleans, LLC & Century Exploration Houston, LLC	Calcasieu Rentals Inc. 233 Highway 397 Lake Charles, Louisiana 70615	Master Service Agreement	2007-01-08						\$0.00

Schedule 6.9(a)												
Desired 365 Contracts												
	Offshore	400-129309	Century Exploration New Orleans, LLC & Century Exploration Houston, LLC	Candy Fleet, LLC 1207 Front St. Morgan City, Louisiana 70380	Master Service Agreement	1990-06-10						\$0.00
	Offshore	400-205819	Century Exploration New Orleans, LLC & Century Exploration Houston, LLC	Cape Coastal Marine LLC 125 Johnny Dufrene Dr Raceland, Louisiana 70394	Master Service Agreement	2014-03-19						\$0.00
All	Texas Properties		RAAM Global Energy Company	Capella Energy LLC 1200 Post Oak Blvd, Suite 1705 Houston, Texas 77056	Confidentiality Agreement	10/8/2015 Expires 4/8/2017						\$0.00
	Offshore	400-127912	Century Exploration New Orleans, LLC & Century Exploration Houston, LLC	Cardno PPI 920 Memorial City Way Suite 900 Houston, Texas 77024	Master Service Agreement	2009-06-15						\$0.00
LA	Palmetto	P36301720.000	Century Exploration New Orleans, LLC	Carolyn C LeBlanc, Individually and as Agent for Gareth LeBlanc, Nathan Carmadelle, Gustave W. Carmadelle, Jr., Laurence C. Chantrey, Margaret C. Guidry Post Office Box 428 Lafitte, Louisiana 70067-0428	Pipeline Servitude and Right-of-Way	3/13/2015	1339	366	2015-00001414	Plaquemines	LA	\$0.00
				Ewell C. Potts, III, as Agent for the Succession of Ann Pearson Potts 7216 West Judge Perez Drive Arabi, Louisiana 70032-1628								\$0.00
				Sidney D. Torres, III, as Agent for the Arlene and Joseph Meraux Charitable Foundation 8301 West Judge Perez Drive, Ste 303 Chalmette, Louisiana 70043-1656								\$0.00
				Stephen O. Scandurro, as Agent for Phlogiston Partners, LLC 147 Keating Drive Belle Chasse, Louisiana 70037-1629								\$0.00
TX	River's Edge	CP00001641	Century Exploration Houston, LLC	Castex Energy, Inc. Three Allen Center 333 Clay Street, Suite 2000 Houston, Texas 77002	Confidentiality Agreement	5/27/2014					\$0.00	
All	All Properties		RAAM Global Energy Company	Castex Energy, Inc. Castex Offshore, Inc. 333 Clay St., Suite 2000 Houston, Texas 77002	Confidentiality Agreement	8/11/2015 Expires 8/11/2016						\$0.00
	Offshore	400-129212	Century Exploration New Orleans, LLC & Century Exploration Houston, LLC	CB&I Offshore Services Inc. 10404 Twin Port Road Delcambre, Louisiana 70528	Master Service Agreement	2012-06-20						\$0.00

Schedule 6.9(a)												
Desired 365 Contracts												
	Offshore	400-130559	Century Exploration New Orleans, LLC & Century Exploration Houston, LLC	CC Forbes, LLC P O Box 250 Alice, Texas 78333	Master Service Agreement	2012-04-03						\$0.00
	Onshore	400-130559	Century Exploration New Orleans, LLC & Century Exploration Houston, LLC	CC Forbes, LLC P O Box 250 Alice, Texas 78333	Master Service Agreement	2012-04-03						\$0.00
	Onshore	400-129169	Century Exploration New Orleans, LLC & Century Exploration Houston, LLC	CEC Corrosion Services, LLC 3388 County Rd 48 Robstown, Texas 78380-6067	Master Service Agreement	2014-04-22						\$0.00
TX	Admin	CP00001760	Century Exploration Houston, LLC	Centana Intrastate Pipeline, LLC 5718 Westheimer Road, Suite 1900 Houston, Texas 77057	Gas Purchase Contract	4/1/2015						\$0.00
TX	Admin	CP00001760	Century Exploration Houston, LLC	Centana Intrastate Pipeline, LLC 5718 Westheimer Road, Suite 1900 Houston, Texas 77057	Grant of Easement and Right-of-Way for Pipeline	4/29/2015						\$0.00
	Offshore	400-127968	Century Exploration New Orleans, LLC & Century Exploration Houston, LLC	Central Boat Rentals, Inc. 1640 River Road Berwick, Louisiana 70342	Master Service Agreement	2009-04-09						\$0.00
	Offshore	400-128126	Century Exploration New Orleans, LLC & Century Exploration Houston, LLC	Central Gulf Towing L.L.C. 14561 W Main St Cut Off, Louisiana 70345	Master Service Agreement	2006-05-15						\$0.00
TX	Admin	CP00000775	Century Exploration Houston, LLC	BTA Oil Producers, LLC 104 S. Pecos Midland, Texas 79701	Confidentiality Agreement	9/4/2014						\$0.00
				C. Robert Daubert 4040 Broadway Ste 515 San Antonio, Texas 78209								\$0.00
				Concorde Production Co LLC P O Box 691425 San Antonio, Texas 78269-1425								\$0.00
				Covenant Oil & Gas LP 1220 Augusta Dr., Ste 400 Houston, Texas 77057								\$0.00
				Grimes Energy Company 11 Greenway Plaza, Suite 2902 Houston, Texas 77046								\$0.00
				Harold L. Rosbottom, Jr. c/o Gerald Schiff, Chapter 11 Trustee 400 E. Kaliste Saloom Road, Suite 4200 Lafayette, Louisiana 70508								\$0.00

Schedule 6.9(a)												
Desired 365 Contracts												
LA	Bayou Postillion	CP14000746	Century Exploration New Orleans, Inc. & Century Exploration Houston, Inc.	Hilcorp Energy I LP P O Box 61229 Houston, Texas 77208-1229	Joint Operating Agreement (HH&L/Cotten #1-Alt)	8/9/2005						\$0.00
				Howard H. Gano, Jr. 448 West 19th St., PMB 388 Houston, Texas 77008								\$0.00
				Island Drilling, L.L.C. c/o Edison Chouest One Briarlake Plaza 2000 W Sam Houston Parkway S, Ste 1100 Houston, Texas 77042-3625								\$0.00
				James L. Allen 4019 Coleridge Houston, Texas 77005								\$0.00
				KIWI Energy, Ltd. 5847 San Felipe, Suite 2949 Houston, Texas 77057-3010								\$0.00
				Lobo Oil & Gas, L.L.C. 205 West Maple Rt 30 New Lenox, Illinois 60451								\$0.00
				Magnolia 23 Properties, LLC 1502 Augusta, Ste 250 Houston, Texas 77057								\$0.00
				Manti Equity Partners, LP P O Box 2907 Corpus Christi, Texas 78403								\$0.00
				Manti Exploration & Production Inc 21245 Smith Road Covington, Louisiana 70435								\$0.00
				Resource Solutions, L.L.C. 8101 East Prentice Ave, Ste 750 Greenwood Village, Colorado 80111								\$0.00
				Roemer Interests, Ltd. 25815 Oak Ridge Drive Spring, Texas 77380								\$0.00
				Sandalwood Oil & Gas, L.P. Attn: C. Phil Fleming 1220 Augusta Dr., Suite 400 Houston, Texas 77057								\$0.00
				Square Mile Energy, L.L.C. 5847 San Felipe, Ste 2900 Houston, Texas 77057-3010								\$0.00
Texas Standard Oil Company (now Century Houston)	\$0.00											

Schedule 6.9(a)											
Desired 365 Contracts											
				Wagner Oil Company 500 Commerce St., Suite 600 Fort Worth, Texas, Texas 76102							\$0.00

Schedule 6.9(a)												
Desired 365 Contracts												
				Weiser-Brown Oil Company 117 E Calhoun Magnolia City, Arkansas 71753								\$0.00
LA	Perseus	CP10400625	Century Exploration New Orleans, Inc.	Century Exploration New Orleans, Inc.	Production Handling Agreement	11/12/2003						\$0.00
			PXP Louisiana, L.L.C. (now Century Exploration New Orleans, LLC)									\$0.00
LA	Saturn	CP27001098	Century Exploration New Orleans, Inc.	PXP Louisiana L.L.C. (now Century Exploration New Orleans, LLC)	Farmout Agreement	10/27/2009						\$0.00
All	All Properties		RAAM Global Energy Company	Cerberus Business Finance, LLC 875 Third Avenue, 11th Floor New York, New York 70022	Confidentiality Agreement	8/24/2015 Expires 8/24/2016						\$0.00
	Offshore	400-127593	Century Exploration New Orleans, LLC & Century Exploration Houston, LLC	Cetco Energy Services Company, LLC 209 W 2nd St Broussard, Louisiana 70518	Master Service Agreement	2006-04-11						\$0.00
	Administrative	Administrative	CGG Services (U.S.) Inc. 10300 Town Park Drive Houston, TX 77072		Well Asset Management Contract	11/11/2014						\$0.00
TX	Akula	CP22300989		Champion Exploration, LLC Box 11429 Zephyr Cove, NV 89448	Joint Operating Agreement	6/5/2008						\$0.00
				TechXplore Participation I, Ltd. 1177 West Loop South, Suite 615 Houston, Texas 77027								\$0.00
TX	Akula	CP22301793	Century Exploration Houston, LLC	Champion Exploration, LLC Box 11429 Zephyr Cove, NV 89448	Salt Water Handling & Disposal Agreement	1/24/2014						\$0.00
				TechXplore Participation I, Ltd. 1177 West Loop South, Suite 615 Houston, Texas 77027								\$0.00
TX	Hammerhead	CP19600988	Century Exploration Houston, Inc.	Champion Exploration, LLC Box 11429 Zephyr Cove, NV 89448	Joint Operating Agreement, as Amended	4/26/2008						\$0.00
				TechXplore Participation I, Ltd. 1177 West Loop South, Suite 615 Houston, Texas 77027								\$0.00
TX	Oscar	CP27201105	Century Exploration Houston, Inc.	Champion Exploration, LLC Box 11429 Zephyr Cove, NV 89448	Joint Operating Agreement	12/10/2009						\$0.00
				Hilcorp Energy I, L.P. P O Box 31229 Houston, Texas 77208-1229								\$0.00

Schedule 6.9(a)											
Desired 365 Contracts											
				TechXplore Participation I, Ltd. 1177 West Loop South, Suite 615 Houston, Texas 77027							\$0.00

Schedule 6.9(a)												
Desired 365 Contracts												
TX	Perry	CP29501271	Century Exploration Houston, Inc.	Champion Exploration, LLC Box 11429 Zephyr Cove, NV 89448	Perry Prospect Participation Agreement	8/8/2011						\$0.00
LA	Various	CP00001420	Century Exploration New Orleans, LLC	Champion Exploration, LLC Box 11429 Zephyr Cove, NV 89448	Exploration Agreement	1/1/2011						\$0.00
LA	Jupiter	CP20101066	Century Exploration New Orleans, Inc.	Champion Exploration, LLC Box 11429 Zephyr Cove, NV 89448	Operating Agreement	4/12/2008						\$0.00
				Charter III, Inc. (now Century Exploration New Orleans, LLC)								\$0.00
LA	Jupiter	CP20101372	Century Exploration New Orleans, LLC	Champion Exploration, LLC Box 11429 Zephyr Cove, NV 89448	Voluntary Unit Agreement (BS 53 VUD)	3/14/2012						\$0.00
				The State Mineral and Energy Board Office of Mineral Resources P O Box 2827 Baton Rouge, Louisiana 70821-2827								\$0.00
LA	Jupiter	CP20101372	Century Exploration New Orleans, LLC	Champion Exploration, LLC Box 11429 Zephyr Cove, NV 89448	Amendment to Voluntary Unit (BS 53 VUD)	1/12/2015						\$0.00
				The State Mineral and Energy Board Office of Mineral Resources P O Box 2827 Baton Rouge, Louisiana 70821-2827								\$0.00
LA	Virgo North	CP20201159	Century Exploration New Orleans, Inc.	Champion Exploration, LLC Box 11429 Zephyr Cove, NV 89448	Operating Agreement	10/1/2010						\$0.00
				Charter V, Inc. (now Century Exploration New Orleans, LLC)								\$0.00
LA	Santos	CP22601109	Century Exploration New Orleans, Inc.	Champion Exploration, LLC Box 11429 Zephyr Cove, NV 89448	Operating Agreement	2/26/2008						\$0.00
				Charter III, Inc. (now Century Exploration New Orleans, LLC)								\$0.00
LA	Centaurus	CP28501160	Century Exploration New Orleans, Inc.	Champion Exploration, LLC Box 11429 Zephyr Cove, NV 89448	Operating Agreement	11/1/2010						\$0.00
				Charter V, Inc. (now Century Exploration New Orleans, LLC)								\$0.00

Schedule 6.9(a)												
Desired 365 Contracts												
	Offshore	400-178472	Century Exploration New Orleans, LLC & Century Exploration Houston, LLC	Chapman Consulting 338 Thoroughbread Drive Lafayette, Louisiana 70507	Master Service Agreement	2006-11-07						\$0.00
TX	Sebastian	CP31101381	Century Exploration Houston, LLC	Charles W. Brocato, et ux (address requested)	Non-Exclusive Pipeline Easement and Roadway Easement Agreement	1/26/2012			2012-26317	Hardin	TX	\$0.00
	Offshore	400-129340	Century Exploration New Orleans, LLC & Century Exploration Houston, LLC	Cheremie Marine LLC 11603 Highway 308 Larose, Louisiana 70373	Master Service Agreement	2007-06-14						\$0.00
	Offshore	400-116605	Century Exploration New Orleans, LLC & Century Exploration Houston, LLC	Chet Morrison Contractors L.L.C 9 Bayou Dularge Road PO Box 3301 Houma, Louisiana 70363	Master Service Agreement	2009-03-16						\$0.00
	Onshore	400-116605	Century Exploration New Orleans, LLC & Century Exploration Houston, LLC	Chet Morrison Contractors L.L.C 9 Bayou Dularge Road PO Box 3301 Houma, Louisiana 70363	Master Service Agreement	2003-01-14						\$0.00
LA	BS 52	CP00800097	Century Offshore Management Corporation (now Century Exploration New Orleans, LLC)	Chevron U.S.A. Inc. Attention: Manager, JV Accounting P O Box J Concord, California 94524	Farmout Agreement	7/6/1989						\$0.00
				Japex Gulf of Mexico Corp. Attention: Mr. Katsuo Suzuki Post Oak Tower 5051 Westheimer, Suite 1500 Houston, Texas 77056								\$0.00
TX	Big Thicket	CP35101720	Century Exploration Houston, LLC	Choice Exploration Inc. 2221 Avenue J Arlington, Texas 76006	Construction and Reimbursement Agreement	11/1/2014						\$0.00
TX	Big Thicket	CP35101720	Century Exploration Houston, LLC	Choice Exploration Inc. 2221 Avenue J Arlington, Texas 76006	Gas Gathering Agreement	11/21/2014						\$0.00
TX	Edgewater	CP31001408	Century Exploration Houston, LLC	Choice Exploration Inc. 2221 Avenue J Arlington, Texas 76006	Permit to conduct a 3-D Seismic Survey and Data License Agreement	5/1/2012						\$0.00
NOLA	New Orleans Properties		RAAM Global Energy Company	Choice Exploration Inc. Attn: Darrell Baldwin 2221 Avenue J Arlington, Texas 76006	Confidentiality Agreement	9/8/2015 expires 9/8/2016						\$0.00
Texas	Texas Properties		RAAM Global Energy Company	Choice Exploration Inc. Attn: Darrell Baldwin 2221 Avenue J Arlington, Texas 76006	Confidentiality Agreement	8/20/2015 expires 8/20/2016						\$0.00

Schedule 6.9(a)												
Desired 365 Contracts												
	Onshore	400-160552	Century Exploration New Orleans, LLC & Century Exploration Houston, LLC	Chris Burns Welding LLC. 264 Sunset School Road Sunset, Texas 76270	Master Service Agreement	2013-09-20						\$0.00
TX	Edgewater	CP31001270	Century Exploration Houston, Inc.	Cimarex Energy Co. 15 E. 5th Street, Suite 1000 Tulsa, OK 74103	Geophysical Survey and Exploration Agreement, as Amended	8/8/2011						\$0.00
TX	Neches West	CP35301612	Century Exploration Houston, LLC	Cimarex Energy Co. 15 E. 5th Street, Suite 1000 Tulsa, OK 74103	Joint Operating Agreement	2/1/2014						\$0.00
				Lakeside Energy Partners Participation Ltd. 1177 West Loop South, Suite 615 Houston, Texas 77027								\$0.00
TX	Phineas 2	CP34801594	Century Exploration Houston, LLC	Cimarex Energy Co. 15 E. 5th Street, Suite 1000 Tulsa, OK 74103	Farmout Agreement	12/30/2013						\$0.00
TX	Edgewater	CP31001682	Century Exploration Houston, LLC	Cimarex Energy Co. 15 E. 5th Street, Suite 1000 Tulsa, OK 74103	License Agreement for Use of Proprietary Data (Portion of Rivers Edge 3-D Seismic Survey)	3/28/2013						\$0.00
TX	Edgewater	CP31001682	Century Exploration Houston, LLC	Cimarex Energy Co. 15 E. 5th Street, Suite 1000 Tulsa, OK 74103	License Agreement for Use of Proprietary Data (Portion of JASPO 3-D Seismic Survey)	3/28/2013						\$0.00
	Onshore	400-198575	Century Exploration New Orleans, LLC & Century Exploration Houston, LLC	Ciscon Services USA LLC 840 Aldine Bender Houston, Texas 77032	Master Service Agreement	2014-07-18						\$0.00
LA	Virgo Deep	CP31601629	Century Exploration New Orleans, LLC	CL&F Resources, LP 16945 Northchase Drive, Suite 1500 Houston, Texas 77060-2153	Operating Agreement	4/1/2014						\$0.00
				Energy Resource Technology GOM, LLC 500 Dallas Street, Suite 2000 Houston, Texas 77002-4800								\$0.00
				SandRidge Energy Offshore, LLC 2000 W Sam Houston Parkway S, Suite 1200 Houston, Texas 77042								\$0.00
LA	Virgo Deep	CP31601630	Century Exploration New Orleans, LLC	CL&F Resources, LP 16945 Northchase Drive, Suite 1500 Houston, Texas 77060-2153	Prospect and Well Participation Agreement	4/1/2014						\$0.00
	Onshore	400-188505	Century Exploration New Orleans, LLC & Century Exploration Houston, LLC	ClampOn, Inc. 15720 Park Row, Ste. 300 Houston, Texas 77084	Master Service Agreement	2012-05-11						\$0.00
TX	Akula	P22301371.000	Century Exploration Houston, LLC	Clarence & Betty Anderson P O Box 395 Vidor, Texas 77662	Subsurface Use Agreement	4/18/2012	936	22	241346	Jasper	TX	\$0.00

Schedule 6.9(a)												
Desired 365 Contracts												
	Administrative	Administrative	RAAM Global Energy Company, Century Exploration New Orleans, LLC & Century Exploration Houston, LLC	Clifton Park Energy & Oil, Inc. 100 N Freeway, Suite 102-A Conroe, TX 77301	Confidentiality Agreement	12/30/15						\$0.00
	Offshore	400-152194	Century Exploration New Orleans, LLC & Century Exploration Houston, LLC	Coastal Catering LLC 204 Venture Blvd. Houma, Louisiana 70360	Master Service Agreement	2009-07-21						\$0.00
	Onshore	400-175133	Century Exploration New Orleans, LLC & Century Exploration Houston, LLC	Coastal Marine Contractors, LLC 330 Bayou Liberty Rd Slidell, Louisiana 70458	Master Service Agreement	2012-09-12						\$0.00
	Offshore	400-117891	Century Exploration New Orleans, LLC & Century Exploration Houston, LLC	Cochrane Technologies Inc. 3913 Highway 90 E Broussard, Louisiana 70518	Master Service Agreement	1991-01-29						\$0.00
	Onshore	400-117891	Century Exploration New Orleans, LLC & Century Exploration Houston, LLC	Cochrane Technologies Inc. 3913 Highway 90 E Broussard, Louisiana 70518	Master Service Agreement	1991-01-29						\$0.00
All	All Properties		RAAM Global Energy Company	Compania Petrolera Perseus, S.A. de C.V. Attn: Steve Meheen Av. Ejercito Nacional #678 OF. 502, Col. Polanco Reforma, Del. Miguel Hidalgo 11550, Mexico D. F. Mexico	Confidentiality Agreement	11/2/2015 Expires 5/2/2017						\$0.00
	Offshore	400-163860	Century Exploration New Orleans, LLC & Century Exploration Houston, LLC	Compass Engineering & Consultants, LLC 4023 Ambassador Caffery Parkway, Suite 300 Lafayette, Louisiana 70503	Master Service Agreement	2012-01-06						\$0.00
	Onshore	400-127737	Century Exploration New Orleans, LLC & Century Exploration Houston, LLC	Concentric Pipe & Tool Rentals, LLC 6203 Hwy 90 West New Iberia, Louisiana 70560	Master Service Agreement	2008-08-15						\$0.00
	Onshore	400-199480	Century Exploration New Orleans, LLC & Century Exploration Houston, LLC	Concho Oilfield Services, LLC 9555 US Hwy 283 Albany, Texas 76430	Master Service Agreement	2013-08-13						\$0.00
	Onshore	400-172822	Century Exploration New Orleans, LLC & Century Exploration Houston, LLC	Continental Laboratories, Inc. 6600 Fairbanks N Houston Houston, Texas 77040	Master Service Agreement	2010-10-04						\$0.00
LA	Breton Sound Area	CP09101534	3TEC Energy Corporation (now Century Exploration New Orleans, LLC)	Continental Resources, Inc. P O Box 269000 Oklahoma City, Oklahoma 73126	Joint Exploration Agreement	5/4/2000						\$0.00
LA	Olympus Prospect	CP09101534	3TEC Energy Corporation (now Century Exploration New Orleans, LLC)	Continental Resources, Inc. P O Box 269000 Oklahoma City, Oklahoma 73126	Operating Agreement	4/1/2000						\$0.00
LA	Aquarius	CP10700488	Century Exploration Company	Continental Resources, Inc. P O Box 269000 Oklahoma City, Oklahoma 73126	Operating Agreement	7/1/2003						\$0.00

Schedule 6.9(a)												
Desired 365 Contracts												
LA	Aquarius	CP10700788	Century Exploration New Orleans, Inc.	Continental Resources, Inc. P O Box 269000 Oklahoma City, Oklahoma 73126	Voluntary Unit Agreement (BS 33 VUA)	2/14/2007						\$0.00
				The State Mineral and Energy Board Office of Mineral Resources P O Box 2827 Baton Rouge, Louisiana 70821-2827								
	Offshore	400-128156	Century Exploration New Orleans, LLC & Century Exploration Houston, LLC	Core Laboratories, LP 6316 Windfern Houston, Texas 77040	Master Service Agreement	2013-07-31						\$0.00
	Onshore	400-128156	Century Exploration New Orleans, LLC & Century Exploration Houston, LLC	Core Laboratories, LP 6316 Windfern Houston, Texas 77040	Master Service Agreement	2013-07-31						\$0.00
	Offshore	400-135900	Century Exploration New Orleans, LLC & Century Exploration Houston, LLC	CORTEC, LLC. 208 Equity Blvd Houma, Louisiana 70360	Master Service Agreement	2011-10-27						\$0.00
LA	Bayou Postillion	P14000183.000	Century Exploration Houston, Inc.	Cotten Land Corporation P O Box 592 Franklin, Louisiana 70538	Pipeline Servitude Agreement	5/16/2005	1306	282	2005-00006136	Iberia	LA	\$0.00
LA	Bayou Postillion	CP14000605	Century Exploration Houston, Inc.	Covenant Oil & Gas LP 1220 Augusta Dr., Ste 400 Houston, Texas 77057	Farmout Agreement	11/1/2004						\$0.00
	Offshore	400-134640	Century Exploration New Orleans, LLC & Century Exploration Houston, LLC	Crescent Directional Drilling, L.P. 2040 Aldine Western Road Houston, Texas 77038	Master Service Agreement	2003-10-02						\$0.00
	Offshore	400-128487	Century Exploration New Orleans, LLC & Century Exploration Houston, LLC	Crescent Drilling and Production 2400 Veterans Blvd, Suite 110 Kenner, Louisiana 70062	Master Service Agreement	2006-07-19						\$0.00
	Offshore	400-139573	Century Exploration New Orleans, LLC & Century Exploration Houston, LLC	Crescent Energy Services 1304 Engineers Road Belle Chasse, Louisiana 70037	Master Service Agreement	2015-01-07						\$0.00
	Onshore	400-185540	Century Exploration New Orleans, LLC & Century Exploration Houston, LLC	Crest Pumping Technologies, LLC 16945 Northchase Houston, Texas 77060	Master Service Agreement	2013-07-31						\$0.00
	Offshore	400-128214	Century Exploration New Orleans, LLC & Century Exploration Houston, LLC	Crosby Tugs, LLC P O Box 279 Golden Meadow, Louisiana 70357	Master Service Agreement	2009-03-09						\$0.00
	Offshore	400-128008	Century Exploration New Orleans, LLC & Century Exploration Houston, LLC	CROSS Diving Services, LLC 8912 Hwy 182 East Morgan City, Louisiana 70380	Master Service Agreement	2015-03-17						\$0.00
TX	Akula	CP22301353	Century Exploration Houston, LLC	Crown Pine Timber 1, L.P. 702 North Temple Diboll, Texas 75941	Construction Land Entry Permit	3/16/2012	1265	254	270341.515			\$0.00

Schedule 6.9(a)												
Desired 365 Contracts												
TX	Oscar/ Charlie Tuna	CP27201118	Century Exploration Houston, Inc.	Crown Pine Timber 1, L.P. 702 North Temple Diboll, Texas 75941	Second Amendment to Construction Land Entry Permit	5/12/2011			431815.4002	Jasper	TX	\$0.00
TX	Perry	CP29501417	Centruy Exploration Houston, LLC	Crown Pine Timber 1, L.P. 702 North Temple Diboll, Texas 75941	Construction Land Entry Permit	2/29/2012			516704.3041			\$0.00

Schedule 6.9(a)												
Desired 365 Contracts												
TX	Akula	CP22301017	Century Exploration Houston, LLC	Crown Pine Timber 1, L.P. 702 North Temple Diboll, Texas 75941	Grant of Easement and Right-of-Way for Pipeline and Road Use	8/14/2008	850	862	220338	Jasper	TX	\$0.00
TX	Charlie Tuna	P28101524.000	Century Exploration Houston, Inc.	Crown Pine Timber 1, L.P. 702 North Temple Diboll, Texas 75941	Grant of Easement (For Private Road) (SXM-00358)	3/2/2011				Jasper	TX	\$0.00
TX	Oscar/Charlie Tuna	CP27201119	Century Exploration Houston, Inc.	Crown Pine Timber 1, L.P. 702 North Temple Diboll, Texas 75941	Second Amendment to Construction Land Entry Permit	5/12/2011				Jasper	TX	\$0.00
TX	Perry	CP29501418	Century Exploration Houston, LLC	Crown Pine Timber 1, L.P. 702 North Temple Diboll, Texas 75941	Construction Land Entry Permit	2/29/2012						\$0.00
TX	Tiger	CP198001728	Century Exploration Houston, LLC	Crown Pine Timber 1, L.P. 702 North Temple Diboll, Texas 75941	Grant of Easement and Right-of-Way for Pipeline, Surface and Road Use	2/23/2015			2015-53796	Hardin	TX	\$0.00
TX	Tiger	CP198001728	Century Exploration Houston, Inc.	Crown Pine Timber 1, L.P. 702 North Temple Diboll, Texas 75941	Construction Land Entry Permit	2/5/2008				Hardin	TX	\$0.00
TX	Charlie Tuna	P28101524.000	Century Exploration Houston, Inc.	Crown Pine Timber 1, L.P. 702 North Temple Diboll, Texas 75941	Grant of Easement (For Private Road) (SXM-00358)	3/2/2011			240656.0027	Jasper	TX	\$0.00
TX	Oscar	P27201470.000	Century Exploration Houston, Inc.	Crown Pine Timber 1, L.P. 702 North Temple Diboll, Texas 75941	Grant of Easement and Right-of-Way for Pipeline, Surface and Road Use (SXM-00281)	2/1/2010	880	400	226983	Jasper	TX	\$0.00
					Grant of Easement and Right-of-Way for Pipeline, Surface and Road Use - First Amendment (SXM-00281)	2/1/2010	880	411	226984	Jasper	TX	\$0.00
					Grant of Easement and Right-of-Way for Pipeline, Surface and Road Use - Second Amendment (SXM-00281)	2/1/2010	915	571	235984	Jasper	TX	\$0.00
TX	Akula	CP22301017	Century Exploration Houston, LLC	Crown Pine Timber 1, L.P. 702 North Temple Diboll, Texas 75941	Grant of Easement and Right-of-Way for Pipeline and Road Use	8/14/2008	850	862	220338	Jasper	TX	\$0.00
TX	Akula	CP22301354	Century Exploration Houston, LLC	Crown Pine Timber 1, L.P. 702 North Temple	Grant of Easement and Right-of-Way for Pipeline and Road Use (ID#2311)	4/20/2012	937	662	241823	Jasper	TX	\$0.00
							620	362	151348	Newton	TX	\$0.00
TX	Barracuda/ Oscar	P27201496.000	Century Exploration Houston, Inc.	Crown Pine Timber 1, L.P. 702 North Temple Diboll, Texas 75941	Surface and Road Easement (CXM- 00180)	7/31/2008	902	695	232597	Jasper	TX	\$0.00
TX	Charlie Tuna	P28101524.000	Century Exploration Houston, Inc.	Crown Pine Timber 1, L.P. 702 North Temple Diboll, Texas 75941	Grant of Easement (For Private Road) (SXM-00358)	3/2/2011				Jasper	TX	\$0.00

Schedule 6.9(a)													
Desired 365 Contracts													
TX	Flipper	CP25601244	Century Exploration Houston, Inc.	Crown Pine Timber 1, L.P. 702 North Temple Diboll, Texas 75941	Construction Land Entry Permit	3/24/2011					Jasper	TX	\$0.00
TX	Flipper	CP25601244	Century Exploration Houston, Inc.	Crown Pine Timber 1, L.P. 702 North Temple Diboll, Texas 75941	First Amendment to Grant of Easement and Right -of-Way for Pipeline (ID #1629 CX-0024)	8/14/2008	932	487	240412		Jasper	TX	\$0.00

Schedule 6.9(a)												
Desired 365 Contracts												
TX	Flipper 4	P25601788.000	Century Exploration Houston, LLC	Crown Pine Timber 1, L.P. 702 North Temple Diboll, Texas 75941	Construction Land Entry Permit	2/29/2012						\$0.00
TX	Flipper 4	P25601788.000	Century Exploration Houston, LLC	Crown Pine Timber 1, L.P. 702 North Temple	Grant of Easement (For Private Road) (ID#2300 CXM-0577)	5/15/2012	939	92	242230	Jasper	TX	\$0.00
									382118	Orange	TX	\$0.00
TX	Flipper	CP25601293	Century Exploration Houston, Inc.	Crown Pine Timber 1, L.P. 702 North Temple Diboll, Texas 75941	Construction Land Entry Permit	7/27/2011						\$0.00
TX	Flipper	CP25601503	Century Exploration Houston, Inc.	Crown Pine Timber 1, L.P. 702 North Temple Diboll, Texas 75941	Grant of Easement and Right-of-Way for Pipeline, Surface and Road Use (ID#2181 SXM-0494)	10/13/2011	932	492	240413	Jasper	TX	\$0.00
TX	Flipper	CP25601237	Century Exploration Houston, Inc.	Crown Pine Timber 1, L.P. 702 North Temple Diboll, Texas 75941	Construction Land Entry Permit with 1st Amendment to Pipeline, Surface and Road ROW (SXM-00470)	5/12/2011				Jasper	TX	\$0.00
TX	Flipper	CP25601132	Century Exploration Houston, Inc.	Crown Pine Timber 1, L.P. 702 North Temple Diboll, Texas 75941	First Amendment to Grant of Easement and Right -of-Way for Pipeline, Surface and Road Use (ID #1909 SXM-00291)	4/21/2010	933	998	240538	Jasper	TX	\$0.00
TX	Flipper	CP25601047	Century Exploration Houston, Inc.	Crown Pine Timber 1, L.P. 702 North Temple Diboll, Texas 75941	Construction Land Entry Permit	7/7/2009				Jasper	TX	\$0.00
TX	Flipper	CP25601047	Century Exploration Houston, Inc.	Crown Pine Timber 1, L.P. 702 North Temple Diboll, Texas 75941	First Amendment of Construction Land Entry Permit	10/28/2010				Jasper	TX	\$0.00
TX	Flipper	P25601530.000	Century Exploration Houston, Inc.	Crown Pine Timber 1, L.P. 702 North Temple Diboll, Texas 75941	Grant of Easement (For Private Road) (SXM-00228)	4/21/2010	912	600	235231	Jasper	TX	\$0.00
TX	Flipper	P25601544.000	Century Exploration Houston, Inc.	Crown Pine Timber 1, L.P. 702 North Temple Diboll, Texas 75941	Grant of Easement (For Private Road) (ID#2106 CXM-00469)	5/25/2011	915	585	235985	Jasper	TX	\$0.00
TX	Flipper	P25601544.000	Century Exploration Houston, Inc.	Crown Pine Timber 1, L.P. 702 North Temple Diboll, Texas 75941	Grant of Easement (For Private Road) First Amendment (ID#2106 CXM- 00469)	6/19/2014	1012	771	258872	Jasper	TX	\$0.00
TX	Flipper	P25601473.000	Century Exploration Houston, Inc.	Crown Pine Timber 1, L.P. 702 North Temple Diboll, Texas 75941	Construction Land Entry Permit	4/9/2010				Jasper	TX	\$0.00
TX	Flipper	P25601553.000	Century Exploration Houston, Inc.	Crown Pine Timber 1, L.P. 702 North Temple Diboll, Texas 75941	Grant of Easement and Right-of-Way for Pipeline, Surface and Road Use (SXM-00291)	4/21/2010	992	136	254585	Jasper	TX	\$0.00

Schedule 6.9(a)												
Desired 365 Contracts												
TX	Jacques	P30101852.000	Century Exploration Houston, LLC	Crown Pine Timber 1, L.P. 702 North Temple Diboll, Texas 75941	Grant of Easement (For Private Road) (ID #2173 NXM-00484)	2/2/2012			2012-30597	Hardin	TX	\$0.00
TX	Jacques	CP30101492	Century Exploration Houston, Inc.	Crown Pine Timber 1, L.P. 702 North Temple Diboll, Texas 75941	Construction Land Entry Permit	11/8/2011				Hardin	TX	\$0.00
TX	Jacques	CP30101410	Century Exploration Houston, Inc.	Crown Pine Timber 1, L.P. 702 North Temple Diboll, Texas 75941	Grant of Easement and Right-of-Way for Pipeline, Surface and Road Use (ID#2238 SXM-00567)	10/6/2011			2012-27278	Hardin	TX	\$0.00
TX	Jacques	CP30101340	Century Exploration Houston, Inc.	Crown Pine Timber 1, L.P. 702 North Temple Diboll, Texas 75941	Construction Land Entry Permit	7/28/2011				Hardin	TX	\$0.00
TX	Jacques	CP30101340	Century Exploration Houston, LLC	Crown Pine Timber 1, L.P. 702 North Temple Diboll, Texas 75941	First Amendment to Construction Land Entry Permit	1/18/2012				Hardin	TX	\$0.00
TX	Jacques	CP30101339	Century Exploration Houston, LLC	Crown Pine Timber 1, L.P. 702 North Temple Diboll, Texas 75941	Grant of Easement (For Private Road)	2/2/2012			2012-30597	Hardin	TX	\$0.00
TX	Oscar/Dory	P27201470.000	Century Exploration Houston, Inc.	Crown Pine Timber 1, L.P. 702 North Temple Diboll, Texas 75941	First Amendment to Grant of Easement and Right-of-Way for Pipeline, Surface and Road Use	2/1/2010	880	411	226984	Jasper	TX	\$0.00
TX	Oscar/Charlie Tuna	CP27201117	Century Exploration Houston, Inc.	Crown Pine Timber 1, L.P. 702 North Temple Diboll, Texas 75941	Second Amendment to Construction Land Entry Permit	5/12/2011				Jasper	TX	\$0.00
TX	Oscar/Charlie Tuna	P27201470.000	Century Exploration Houston, Inc.	Crown Pine Timber 1, L.P. 702 North Temple Diboll, Texas 75941	Second Amendment to Grant of Easement and Right-of-Way for Pipeline, Surface and Road Use	2/1/2010				Jasper	TX	\$0.00
TX	Perry	CP29501286	Century Exploration Houston, Inc.	Crown Pine Timber 1, L.P. 702 North Temple Diboll, Texas 75941	Construction Land Entry Permit	7/19/2011				Orange	TX	\$0.00
TX	Perry	CP29501287	Century Exploration Houston, Inc.	Crown Pine Timber 1, L.P. 702 North Temple Diboll, Texas 75941	Grant of Easement and Right-of-Way for Pipeline, Surface and Road Use (ID #2212 SXM-00516)	9/20/2011			374300	Orange	TX	\$0.00
TX	Perry	CP29401236	Century Exploration Houston, Inc.	Crown Pine Timber 1, L.P. 702 North Temple Diboll, Texas 75941	Construction Land Entry Permit	5/20/2011				Orange	TX	\$0.00
TX	Perry	CP29401242	Century Exploration Houston, Inc.	Crown Pine Timber 1, L.P. 702 North Temple Diboll, Texas 75941	Construction Land Entry Permit	2/28/2011				Orange	TX	\$0.00
TX	Perry	P29501924.000	Century Exploration Houston, Inc.	Crown Pine Timber 1, L.P. 702 North Temple	Grant of Easement for Private Road (CXM-0576)	5/15/2012			382117	Orange	TX	\$0.00
							939	84	242229	Jasper	TX	\$0.00
TX	Perry	CP29501416	Century Exploration Houston, LLC	Crown Pine Timber 1, L.P. 702 North Temple Diboll, Texas 75941	Construction Land Entry Permit	2/29/2012						\$0.00

Schedule 6.9(a)												
Desired 365 Contracts												
TX	Roadrunner	P35001918.000	Century Exploration Houston, LLC	Crown Pine Timber 1, L.P. 702 North Temple Diboll, Texas 75941	Surface and Road Easement (SXM-00685)	3/19/2013			392942	Orange	TX	\$0.00
TX	Sebastian	CP31101273	Century Exploration Houston, Inc.	Crown Pine Timber 1, L.P. 702 North Temple Diboll, Texas 75941	Grant of Easement (For Private Road)	8/26/2011				Hardin	TX	\$0.00
TX	Sebastian	CP31101302	Century Exploration Houston, Inc.	Crown Pine Timber 1, L.P. 702 North Temple Diboll, Texas 75941	Surface and Road Use Agreement	10/13/2011			2012-26767	Hardin	TX	\$0.00
TX	Sebastian	CP31101342	Century Exploration Houston, LLC	Crown Pine Timber 1, L.P. 702 North Temple Diboll, Texas 75941	Construction Land Entry Permit	1/13/2012				Hardin	TX	\$0.00
TX	Sebastian	CP31101341	Century Exploration Houston, LLC	Crown Pine Timber 1, L.P. 702 North Temple Diboll, Texas 75941	Grant of Easement and Right-of-Way for Pipeline , Surface and Road Use	2/2/2012			2012-27279	Hardin	TX	\$0.00
TX	Tiger	CP198001728	Century Exploration Houston, LLC	Crown Pine Timber 1, L.P. 702 North Temple Diboll, Texas 75941	Grant of Easement and Right-of-Way for Pipeline, Surface and Road Use	2/23/2015			2015-53796	Hardin	TX	\$0.00
TX	Tiger	CP198001728	Century Exploration Houston, Inc.	Crown Pine Timber 1, L.P. 702 North Temple Diboll, Texas 75941	Construction Land Entry Permit	2/5/2008				Hardin	TX	\$0.00
TX	Hammerhead	CP19601498	Century Exploration Houston, LLC	Crown Pine Timber 1, L.P. 702 North Temple Diboll, Texas 75941	Grant of Easement (For Private Road) (SXM-00676)	2/11/2013			2013-38467	Hardin	TX	\$0.00
TX	Barracuda /Oscar	CP20701016	Century Exploration Houston, Inc.	Crown Pine Timber 3, L.P. 702 North Temple Diboll, Texas 75941	First Amendment to Construction Land Entry Permit	6/5/2009				Jasper	TX	\$0.00
TX	Hammerhead	CP19600954	Century Exploration Houston, Inc.	Crown Pine Timber 3, L.P. 702 North Temple Diboll, Texas 75941	First Amendment to Construction Land Entry Permit	2/5/2008				Hardin	TX	\$0.00
TX	Oscar	CP27201117	Century Exploration Houston, Inc.	Crown Pine Timber 3, L.P. 702 North Temple Diboll, Texas 75941	Construction Land Entry Permit	2/25/2010				Jasper	TX	\$0.00
TX	Oscar/Dory	CP27201117	Century Exploration Houston, Inc.	Crown Pine Timber 3, L.P. 702 North Temple Diboll, Texas 75941	First Amendment to Construction Land Entry Permit	3/12/2010				Jasper	TX	\$0.00
TX	Tiger	CP19801733	Century Exploration Houston, Inc.	Crown Pine Timber 3, L.P. 702 North Temple Diboll, Texas 75941	Grant of Easement and Right-of-Way for Pipeline, Surface and Road Use	12/5/2007	1682	375	2008-3894	Hardin	TX	\$0.00
TX	Akula	CP25601243	Century Exploration Houston, Inc.	Crown Pine Timber 3, L.P. 702 North Temple Diboll, Texas 75941	Construction Land Entry Permit	8/8/2008	1228	281	258697.9838	Jasper	TX	\$0.00
TX	Tiger	CP19801733	Century Exploration Houston, Inc.	Crown Pine Timber 3, L.P. 702 North Temple Diboll, Texas 75941	Grant of Easement and Right-of-Way for Pipeline, Surface and Road Use	12/5/2007	1682	375	2008-3895	Hardin	TX	\$0.00

Schedule 6.9(a)												
Desired 365 Contracts												
TX	Akula	CP25601243	Century Exploration Houston, Inc.	Crown Pine Timber 3, L.P. 702 North Temple Diboll, Texas 75941	Construction Land Entry Permit	8/8/2008				Jasper	TX	\$0.00
TX	Barracuda /Oscar	CP20701016	Century Exploration Houston, Inc.	Crown Pine Timber 3, L.P. 702 North Temple Diboll, Texas 75941	Construction Land Entry Permit	7/31/2008				Jasper	TX	\$0.00
TX	Barracuda /Oscar	CP20701016	Century Exploration Houston, Inc.	Crown Pine Timber 3, L.P. 702 North Temple Diboll, Texas 75941	First Amendment to Construction Land Entry Permit	6/5/2009				Jasper	TX	\$0.00
TX	Hammerhead	CP19600954	Century Exploration Houston, Inc.	Crown Pine Timber 3, L.P. 702 North Temple Diboll, Texas 75941	First Amendment to Construction Land Entry Permit	2/5/2008				Hardin	TX	\$0.00
TX	Oscar	CP27201117	Century Exploration Houston, Inc.	Crown Pine Timber 3, L.P. 702 North Temple Diboll, Texas 75941	Construction Land Entry Permit	2/25/2010				Jasper	TX	\$0.00
TX	Oscar/Dory	CP27201119	Century Exploration Houston, Inc.	Crown Pine Timber 3, L.P. 702 North Temple Diboll, Texas 75941	First Amendment to Construction Land Entry Permit	3/12/2010				Jasper	TX	\$0.00
TX	Tiger	CP19801733	Century Exploration Houston, Inc.	Crown Pine Timber 3, L.P. 702 North Temple Diboll, Texas 75941	Grant of Easement and Right-of-Way for Pipeline, Surface and Road Use	12/5/2007	1682	375	2008-3894	Hardin	TX	\$0.00
TX	Hammerhead	CP19600954	Century Exploration Houston, Inc.	Crown Pine Timber 3, L.P. 702 North Temple Texas 75941	Diboll, First Amendment to Construction Land Entry Permit	2/5/2008				Hardin	TX	\$0.00
TX	Oscar	CP27201117	Century Exploration Houston, Inc.	Crown Pine Timber 3, L.P. 702 North Temple Diboll, Texas 75941	Construction Land Entry Permit	2/25/2010				Jasper	TX	\$0.00
TX	Oscar/Dory	CP27201118	Century Exploration Houston, Inc.	Crown Pine Timber 3, L.P. 702 North Temple Diboll, Texas 75941	First Amendment to Construction Land Entry Permit	3/12/2010			410593.1743	Jasper	TX	\$0.00
TX	Akula	CP25601243	Century Exploration Houston, Inc.	Crown Pine Timber 3, L.P. 702 North Temple Texas 75941	Diboll, Construction Land Entry Permit	8/8/2008				Jasper	TX	\$0.00
TX	Barracuda/Osca r	CP20701016	Century Exploration Houston, Inc.	Crown Pine Timber 3, L.P. 702 North Temple Texas 75941	Diboll, Construction Land Entry Permit	7/31/2008				Jasper	TX	\$0.00
TX	Barracuda/ Oscar	CP20701016	Century Exploration Houston, Inc.	Crown Pine Timber 3, L.P. 702 North Temple Texas 75941	Diboll, First Amendment to Construction Land Entry Permit	6/5/2009				Jasper	TX	\$0.00
TX	Barracuda /Oscar	CP20701016	Century Exploration Houston, Inc.	Crown Pine Timber 3, L.P. 702 North Temple Diboll, Texas 75941	Construction Land Entry Permit	7/31/2008				Jasper	TX	\$0.00
	Offshore	400-132244	Century Exploration New Orleans, LLC & Century Exploration Houston, LLC	CSI Technology LLC 2202 Oil Center Court Houston, Texas 77073	Master Service Agreement	2006-07-28						\$0.00

Schedule 6.9(a)												
Desired 365 Contracts												
	Onshore	400-128642	Century Exploration New Orleans, LLC & Century Exploration Houston, LLC	Curtis & Son Vacuum Service, Inc. 4408 N Main Street Liberty, Texas 77575	Master Service Agreement	2014-01-02						\$0.00
	Onshore	400-133609	Century Exploration New Orleans, LLC & Century Exploration Houston, LLC	Curtis Oilfield Services, LLC 4779 US Hwy 96 North Silsbee, Texas 77656	Master Service Agreement	2007-01-18						\$0.00
	Offshore	400-129324	Century Exploration New Orleans, LLC & Century Exploration Houston, LLC	Cvitanovic Boats Service 124 Evangeline Trace Belle Chasse, Louisiana 70037	Master Service Agreement	2005-06-11						\$0.00
	Onshore	400-129324	Century Exploration New Orleans, LLC & Century Exploration Houston, LLC	Cvitanovic Boats Service 124 Evangeline Trace Belle Chasse, Louisiana 70037	Master Service Agreement	2005-06-02						\$0.00
	Offshore	400-199242	Century Exploration New Orleans, LLC & Century Exploration Houston, LLC	Cvitanovic Towing 130 Woodchase Street Belle Chasse, Louisiana 70037	Master Service Agreement	2013-01-29						\$0.00
LA	Palmetto	CP36301759	Century Exploration New Orleans, LLC	D & J Coulon, Inc. 5310 Privateer Blvd Barataria Louisiana 70036-4711	Receipt and Release, Oyster Lease No. 3221907	4/28/2015						\$0.00
All	All Properties		RAAM Global Energy Company	D W Partners, LP Attn: Shawn R. Singh 590 Madison Avenue, 9th Floor New York, New York 10022	Confidentiality Agreement	10/15/2015 Expires 10/15/2016						\$0.00
	Offshore	400-128722	Century Exploration New Orleans, LLC & Century Exploration Houston, LLC	D.B. Services, Inc. 9157 Highway 23 Belle Chasse, Louisiana 70037	Master Service Agreement	2002-09-20						\$0.00
TX	River's Edge	CP00001641	Century Exploration Houston, LLC	D3 Energy LLC 3262 Westheimer Road, No. 117 Houston, Texas 7727	Confidentiality Agreement	7/11/2014						\$0.00
	Offshore	400-116418	Century Exploration New Orleans, LLC & Century Exploration Houston, LLC	Danos and Curole Marine Contractors, L.L.C. 3878 W. Main Street 1602 W. Pinhook Dr, Suite 301 Gray, Louisiana 70359	Master Service Agreement	1991-03-01						\$0.00
	Offshore	400-195093	Century Exploration New Orleans, LLC & Century Exploration Houston, LLC	DART Energy Services 202 Rue Iberville , Suite 300 Lafayette, Louisiana 70508	Master Service Agreement	2013-10-21						\$0.00
	Onshore	400-195093	Century Exploration New Orleans, LLC & Century Exploration Houston, LLC	DART Energy Services 202 Rue Iberville , Suite 300 Lafayette, Louisiana 70508	Master Service Agreement	2013-10-21						\$0.00
All	All Properties		RAAM Global Energy Company	Davis Petroleum Corp Attn: Mike Reddin 1330 Post Oak Blvd., Ste 600 Houston, Texas 77056	Confidentiality Agreement	9/14/2015 Expires 9/14/2016						\$0.00

Schedule 6.9(a)												
Desired 365 Contracts												
	Onshore	400-129341	Century Exploration New Orleans, LLC & Century Exploration Houston, LLC	Davis-Lynch, LLC 2005 Garden Road Pearland, Texas 77581	Master Service Agreement	1991-05-07						\$0.00
TX	Akula	P22301442.000	Century Exploration Houston, Inc.	Dawn D Dean & Brian Dean 640 Sugarmill Road Vidor, Texas 77662	Pipeline Right-of-Way Agreement	6/15/2009			344089	Orange	TX	\$0.00
	Offshore	400-127604	Century Exploration New Orleans, LLC & Century Exploration Houston, LLC	DC International, Inc. 701 Robley Drive, Suite 115 Lafayette, Louisiana 70503	Master Service Agreement	2004-02-12						\$0.00
	Administrative	Administrative	RAAM Global Energy Company, Century Exploration New Orleans, LLC & Century Exploration Houston, LLC	Deep Energy Exploration Partners, LLC 9545 Katy Freeway, Suite 400 Houston, TX 77024	Confidentiality Agreement	12/03/15						\$0.00
	Offshore	400-127238	Century Exploration New Orleans, LLC & Century Exploration Houston, LLC	Deep South Chemical, Inc. 229 Millstone Rd Broussard, Louisiana 70518	Master Service Agreement	2002-04-09						\$0.00
	Onshore	400-227683	Century Exploration New Orleans, LLC & Century Exploration Houston, LLC	Deep South Oilfield Construction LLC 37213 Highway 11 Buras, Louisiana 70041	Master Service Agreement	2015-02-11						\$0.00
	Offshore	400-218331	Century Exploration New Orleans, LLC & Century Exploration Houston, LLC	Deepcor Marine Inc. 1610 Saint Etienne Rd Broussard, Louisiana 70518	Master Service Agreement	2015-01-15						\$0.00
	Offshore	400-126876	Century Exploration New Orleans, LLC & Century Exploration Houston, LLC	Deepwater Corrosion Services, Inc. 13813 FM 529 Houston, Texas 77041	Master Service Agreement	2006-09-11						\$0.00
	Offshore	400-129225	Century Exploration New Orleans, LLC & Century Exploration Houston, LLC	Deepwell Energy Services, LLC 6739 Highway 184 Waynesboro, Mississippi 39367	Master Service Agreement	2012-03-22						\$0.00
All	All Properties		RAAM Global Energy Company	Desk Services, LLC Attn: Jean-Paul Escudier 701 Engineers Road Belle Chasse, Louisiana 70037	Confidentiality Agreement	8/19/2015 Expires 8/19/2017						\$0.00
	Offshore	400-131388	Century Exploration New Orleans, LLC & Century Exploration Houston, LLC	Dialog Wireline Services, LLC 3100 Maverick Drive Kilgore, Texas 75662	Master Service Agreement	2009-06-22						\$0.00
	Offshore	400-131487	Century Exploration New Orleans, LLC & Century Exploration Houston, LLC	Diamond S Refrigeration, Inc. 109 Domisto Street Lafayette, Louisiana 70506	Master Service Agreement	2006-07-19						\$0.00
	Offshore	400-128262	Century Exploration New Orleans, LLC & Century Exploration Houston, LLC	Diamond Services Corporation 503 South DeGravelle Road Amelia, Louisiana 70340	Master Service Agreement	2000-05-10						\$0.00
LA	Breton Sound Blocks 45 & 52	CP00800177	Century Offshore Management Corporation (now Century Exploration New Orleans, LLC)	Diasu Oil & Gas Co., Inc. 4422 FM 1960 West, Suite 400 Houston, Texas 77068	Letter Agreement (Cross-Assignment Agreement)	9/7/1999						\$0.00

Schedule 6.9(a)												
Desired 365 Contracts												
	Onshore	400-130444	Century Exploration New Orleans, LLC & Century Exploration Houston, LLC	Digco Utility Construction, L.P. 1608 Margaret St Houston, Texas 77093	Master Service Agreement	2014-10-16						\$0.00
	Onshore	400-174517	Century Exploration New Orleans, LLC & Century Exploration Houston, LLC	Dishman & Bennett Specialty Co. Inc. 1878 Grand Caillou Road Houma, Louisiana 70363	Master Service Agreement	2003-06-17						\$0.00
	Offshore	400-172694	Century Exploration New Orleans, LLC & Century Exploration Houston, LLC	Diverse Safety and Scaffolding, LLC 4304 Hwy 90 West New Iberia, Louisiana 70560	Master Service Agreement	2011-01-24						\$0.00
	Offshore	400-128728	Century Exploration New Orleans, LLC & Century Exploration Houston, LLC	Diversified Well Logging, LLC 711 West 10th Street Reserve, Louisiana 70084	Master Service Agreement	2002-04-10						\$0.00
	Onshore	400-128728	Century Exploration New Orleans, LLC & Century Exploration Houston, LLC	Diversified Well Logging, LLC 711 West 10th Street Reserve, Louisiana 70084	Master Service Agreement	2002-04-10						\$0.00
TX	Edgewater	CP31001375	Century Exploration Houston, LLC	Dixie Environmental Services Co., LP P O Box 1490 Magnolia, Texas 77353	Texas Antiquities Permit #6215	3/28/2013						\$0.00
				Texas Parks and Wildlife Department 4200 Smith School Road Austin, Texas 78744								\$0.00
	Offshore	400-155064	Century Exploration New Orleans, LLC & Century Exploration Houston, LLC	DIXIE PUMP & MACHINE WORKS, INC. 984 HWY 84 EAST Brookhaven, Mississippi 39601	Master Service Agreement	2008-11-06						\$0.00
	Offshore	400-127406	Century Exploration New Orleans, LLC & Century Exploration Houston, LLC	Doco Industrial Insulators, Inc. 936 Ridge Road Duson, Louisiana 70529	Master Service Agreement	2011-10-27						\$0.00
	Offshore	400-131084	Century Exploration New Orleans, LLC & Century Exploration Houston, LLC	Dolphin Energy Equipment Inc. 4104 Hwy 90 New Iberia, Louisiana 70560	Master Service Agreement	2014-02-05						\$0.00
	Offshore	400-116510	Century Exploration New Orleans, LLC & Century Exploration Houston, LLC	Donovan Controls 10345 Highway 22 Pontchatoula, Louisiana 70454	Master Service Agreement	2012-04-24						\$0.00
	Onshore	400-160629	Century Exploration New Orleans, LLC & Century Exploration Houston, LLC	Double B Hotshot Services, Inc. P.O. Box 1956 Palestine, Texas 75802	Master Service Agreement	2012-07-02						\$0.00
	Onshore	400-176586	Century Exploration New Orleans, LLC & Century Exploration Houston, LLC	Drill Cuttings Disposal Company LLC. 133 Hwy 89 Lafayette, Louisiana 70508	Master Service Agreement	2012-04-03						\$0.00
	Offshore	400-160076	Century Exploration New Orleans, LLC & Century Exploration Houston, LLC	Drill-Chem, LLC. 6262 Weber Rd Suite 218 PO Box 270985 Corpus Christi, Texas 78413	Master Service Agreement	2013-03-27						\$0.00

Schedule 6.9(a)												
Desired 365 Contracts												
TX	Admin	CP00001796	Century Exploration Houston, LLC	Dufour Petroleum, L.P. P O Box 1184 Petal, Mississippi 39465	Natural Gas Liquids Contract	12/7/2011						\$0.00
	Onshore	400-114967	Century Exploration New Orleans, LLC & Century Exploration Houston, LLC	Duphil, Inc. 6608 Interstate 10 W Orange, Texas 77632	Master Service Agreement	2006-11-21						\$0.00
LA	Taurus	CP10500472	Century Exploration Company	Dynamic Offshore Resources LLC 2000 W Sam Houston Pkwy S, Suite 1200 Houston, Texas 77042-1246	Operating Agreement	3/27/2003						\$0.00
LA	Taurus	CP10500551	Century Exploration New Orleans, Inc.	Dynamic Offshore Resources LLC 2000 W Sam Houston Pkwy S, Suite 1200 Houston, Texas 77042-1246	Production Handling Agreement	5/15/2004						\$0.00
LA	Taurus	CP10500530	Century Exploration Company	Dynamic Offshore Resources LLC 2000 W Sam Houston Pkwy S, Suite 1200 Houston, Texas 77042-1246	Voluntary Unit Agreement (BS 53 UV B RA VUA; SL 17675 No. 1)	8/14/2003						\$0.00
				Horvath Management Co., L.L.C. 106 Regents Place Ponte Vedra Beach, FL 32082								\$0.00
				The State Mineral and Energy Board Office of Mineral Resources P O Box 2827 Baton Rouge, Louisiana 70821-2827								\$0.00
LA	Virgo North	CP20201161	Century Exploration New Orleans, Inc.	Dynamic Offshore Resources LLC 2000 W Sam Houston Pkwy S, Suite 1200 Houston, Texas 77042-1246	Farmout Agreement	11/1/2010						\$0.00
LA	Virgo North	CP20201165	Century Exploration New Orleans, Inc.	Dynamic Offshore Resources LLC 2000 W Sam Houston Pkwy S, Suite 1200 Houston, Texas 77042-1246	Voluntary Unit Agreement	1/12/2011						\$0.00
				The State Mineral and Energy Board Office of Mineral Resources P O Box 2827 Baton Rouge, Louisiana 70821-2827								\$0.00
	Onshore	400-224378	Century Exploration New Orleans, LLC & Century Exploration Houston, LLC	E&E Group, LLC 911 Oxley St Kenner, Louisiana 70062	Master Service Agreement	2014-10-15						\$0.00
	Offshore	400-131782	Century Exploration New Orleans, LLC & Century Exploration Houston, LLC	Eagle Oilfield Inspection Services Inc. PO Box 695 Broussard, Louisiana 70518	Master Service Agreement	2002-04-11						\$0.00

Schedule 6.9(a)												
Desired 365 Contracts												
	Onshore	400-146070	Century Exploration New Orleans, LLC & Century Exploration Houston, LLC	Eastern Fishing & Rental Tool Co, Inc P.O. Box 292 2406 Moose Dr. Laurel, Mississippi 39441-0292	Master Service Agreement	2011-11-18						\$0.00
TX	Admin	CP00001795	Century Exploration Houston, LLC c/o Azure Midstream Company LLC (Agent) 1250 Wood Branch Park Drive, Ste 100 Houston, Texas 77079	Eastex Crude Company 10907 State Highway 11 West Leesburg, Texas 75451-2524	Crude Contract	Contract No. 4683						\$0.00
	Onshore	400-130240	Century Exploration New Orleans, LLC & Century Exploration Houston, LLC	Eaton Oil Tools, Inc. 118 Rue Du Pain Broussard, Louisiana 70518	Master Service Agreement	2010-01-12						\$0.00
	Offshore	400-127910	Century Exploration New Orleans, LLC & Century Exploration Houston, LLC	Ecoserv Environmental Services, LLC 207 Town Center Pkwy., 2nd Floor Lafayette, Louisiana 70506	Master Service Agreement	2014-04-02						\$0.00
	Onshore	400-127910	Century Exploration New Orleans, LLC & Century Exploration Houston, LLC	Ecoserv Environmental Services, LLC 207 Town Center Pkwy., 2nd Floor Lafayette, Louisiana 70506	Master Service Agreement	2014-04-02						\$0.00
	Offshore	400-130174	Century Exploration New Orleans, LLC & Century Exploration Houston, LLC	Ecoserv Specialty Cleaning Systems, LLC 9525 US Hwy. 167 Abbeville, Louisiana 70510	Master Service Agreement	2006-01-11						\$0.00
	Offshore	400-128002	Century Exploration New Orleans, LLC & Century Exploration Houston, LLC	EDG, Inc. One Westchase Center 10777 Westheimer Rd Ste 700 Houston, Texas 77042	Master Service Agreement	2009-07-02						\$0.00
TX	JASPO	CP14801135	Century Exploration Houston, Inc.	Edward H. Green P O Box 350 Beaumont, Texas 77704	Seismic Data License Agreement	6/13/2010						\$0.00
TX	Tiger	CP14801135	Century Exploration Houston, Inc.	Edward H. Green P O Box 350 Beaumont, Texas 77704	Side Letter Agreement	5/7/2010						\$0.00
TX	Tiger	CP14801135	Century Exploration Houston, Inc.	Edward H. Green P O Box 350 Beaumont, Texas 77704	Seismic Data License Agreement	6/13/2010						\$0.00
LA	Breton Sound / Main Pass Areas	CP09101619	Century Exploration New Orleans, LLC	Energy Resource Technology GOM, LLC 500 Dallas St., Suite 2000 Houston, Texas 77002-4800	Joint Venture Agreement	4/1/2014						\$0.00
	Offshore	400-132503	Century Exploration New Orleans, LLC & Century Exploration Houston, LLC	Elevating Boats, LLC 201 Dean Court Houma, Louisiana 70363	Master Service Agreement	2007-08-01						\$0.00
	Onshore	400-132503	Century Exploration New Orleans, LLC & Century Exploration Houston, LLC	Elevating Boats, LLC 201 Dean Court Houma, Louisiana 70363	Master Service Agreement	2007-08-01						\$0.00

Schedule 6.9(a)												
Desired 365 Contracts												
	Offshore	400-174532	Century Exploration New Orleans, LLC & Century Exploration Houston, LLC	Ely and Associates Corp 19500 State Highway 249, Ste 140 Houston, Texas 77070	Master Service Agreement	2006-08-14						\$0.00

Schedule 6.9(a)												
Desired 365 Contracts												
	Offshore	400-132248	Century Exploration New Orleans, LLC & Century Exploration Houston, LLC	Empire Scaffold LLC 9680 S. Choctaw Drive Baton Rouge, Louisiana 70815	Master Service Agreement	2013-06-25						\$0.00
	Offshore	400-132574	Century Exploration New Orleans, LLC & Century Exploration Houston, LLC	En E Consultant 100 Angela Lane Minden, Louisiana 71055	Master Service Agreement	2009-05-18						\$0.00
	Offshore	400-203822	Century Exploration New Orleans, LLC & Century Exploration Houston, LLC	Energy Completion Services LLC 41212 Park 290 Dr Unit A Waller, Texas 77484	Master Service Agreement	2014-05-05						\$0.00
	Onshore	400-203822	Century Exploration New Orleans, LLC & Century Exploration Houston, LLC	Energy Completion Services LLC 41212 Park 290 Dr Unit A Waller, Texas 77484	Master Service Agreement	2014-05-05						\$0.00
All	All Properties		RAAM Global Energy Company	Energy Reserves Group, LLC 333 Clay Street, Suite 4400 Houston, Texas 77002-4105	Confidentiality Agreement	8/31/2015 Expires 2/28/2017						\$0.00
LA	Breton Sound / Main Pass Areas	CP09101619	Century Exploration New Orleans, LLC	Energy Resource Technology GOM, LLC 500 Dallas St., Suite 2000 Houston, Texas 77002-4800	Joint Venture Agreement	4/1/2014						\$0.00
LA	Europa	CP33401676	Century Exploration New Orleans, LLC	Energy Resource Technology GOM, LLC 500 Dallas Street, Suite 2000 Houston, Texas 77002	Operating Agreement	7/1/2014						\$0.00
				Renaissance Offshore, LLC 920 Memorail City Way, Suite 800 Houston, Texas 77024								\$0.00
	Offshore	400-142332	Century Exploration New Orleans, LLC & Century Exploration Houston, LLC	Energy Solutions Technology LLC 1200 Rue des Etoiles Carencro, Louisiana 70520	Master Service Agreement	2010-04-16						\$0.00
	Onshore	400-142332	Century Exploration New Orleans, LLC & Century Exploration Houston, LLC	Energy Solutions Technology LLC 1200 Rue des Etoiles Carencro, Louisiana 70520	Master Service Agreement	2010-04-16						\$0.00
All	All Properties		RAAM Global Energy Company	EnergyQuest II, LLC Attn: Jeff Yoesel 4526 Research Forest Drive, Ste 200 The Woodlands, Texas 77381	Confidentiality Agreement	9/15/2015 Expires 3/15/2017						\$0.00
	Onshore	400-128929	Century Exploration New Orleans, LLC & Century Exploration Houston, LLC	Engineering Service 115 Aerosmith Dr Richland, Mississippi 39218	Master Service Agreement	2012-04-13						\$0.00
LA	Breton Sound Block E2	CP00800541	Century Exploration Company	ENI Oil US LLC 1201 Louisiana, Suite 3500 Houston, Texas 77002	Purchase and Sale Agreement	12/1/2003						\$0.00
				Howell Group, Ltd. c/o Walter Oil & Gas Corporation 1100 Louisiana Street, Suite 200 Houston, Texas 77002								\$0.00

Schedule 6.9(a)												
Desired 365 Contracts												
				Walter Oil & Gas Corporation 1100 Louisiana Street, Suite 200 Houston, Texas 77002								\$0.00
				Walter Petroleum Corporation 1100 Louisiana Street, Suite 200 Houston, Texas 77002								\$0.00
All	All Properties		RAAM Global Energy Company	EnVen Energy Ventures, LLC Attn: David M. Dunwoody, Jr. 333 Clay Street, Suite 4200 Houston, Texas 77002	Confidentiality Agreement	8/20/2015 Expires 8/20/2017						\$0.00
	Offshore	400-153783	Century Exploration New Orleans, LLC & Century Exploration Houston, LLC	Environmental Enterprises USA Inc. 58485 Pearl Acres Road, Suite D Slidell, Louisiana 70461	Master Service Agreement	2002-04-11						\$0.00
	Onshore	400-153783	Century Exploration New Orleans, LLC & Century Exploration Houston, LLC	Environmental Enterprises USA Inc. 58485 Pearl Acres Road, Suite D Slidell, Louisiana 70461	Master Service Agreement	2002-04-11						\$0.00
	Offshore	400-128739	Century Exploration New Orleans, LLC & Century Exploration Houston, LLC	Enviro-Tech Systems LLC 17327 Norwell Dr Covington, Louisiana 70435	Master Service Agreement	2013-03-26						\$0.00
	Offshore	400-230537	Century Exploration New Orleans, LLC & Century Exploration Houston, LLC	Epic Industrial Solutions LLC 13720 FM 529 Building 200 Houston, Texas 77041	Master Service Agreement	2015-09-09						\$0.00
	Administrative	Administrative	RAAM Global Energy Company, Century Exploration New Orleans, LLC & Century Exploration Houston, LLC	Equity Group Investments 2 North Riverside Plaza, Suite 600 Chicago, IL 60606	Confidentiality Agreement	12/08/15						\$0.00
	Offshore	400-130376	Century Exploration New Orleans, LLC & Century Exploration Houston, LLC	Evans Rentals Inc. P O Box 80397 Lafayette, Louisiana 70598	Master Service Agreement	2011-10-28						\$0.00
	Onshore	400-130376	Century Exploration New Orleans, LLC & Century Exploration Houston, LLC	Evans Rentals Inc. P O Box 80397 Lafayette, Louisiana 70598	Master Service Agreement	2011-10-28						\$0.00
	Administrative	Administrative	RAAM Global Energy Company, Century Exploration New Orleans, LLC & Century Exploration Houston, LLC	Explore Enterprises 414 N Causeway Blvd, Suite A Mandeville, LA 70448	Confidentiality Agreement	12/14/15						\$0.00
	Offshore	400-151676	Century Exploration New Orleans, LLC & Century Exploration Houston, LLC	Extreme Energy Services LLC 1016 QCP Park Drive Broussard, Louisiana 70518	Master Service Agreement	2010-11-04						\$0.00
	Offshore	400-206534	Century Exploration New Orleans, LLC & Century Exploration Houston, LLC	Extreme Technical Solutions LLC 210 Harold Gauthe Scott, Louisiana 70583	Master Service Agreement	2015-05-20						\$0.00

Schedule 6.9(a)												
Desired 365 Contracts												
TX	Jacques	CP30101477	Century Exploration Houston, LLC	Exxon Mobil Production Company Attention: Regional Land Manager CORP-WGR-721 P O Box 4610 Houston, Texas 77210-4610	Farmout Agreement	2/25/2013						\$0.00
TX	Tiger	CP19800857	Century Exploration Houston, Inc.	ExxonMobil Corporation P O Box 4610 Houston, Texas 77210	Farmin Agreement	4/6/2007						\$0.00
LA	Palmetto	CP36301747	Century Exploration New Orleans, LLC	ExxonMobil Pipeline Company c/o MEOM Pipeline LLC Post Office Box 2220 Houston, Texas 77252-2220	Right-of-Way Consent Agreement	3/16/2015				Plaquemines	LA	\$0.00
	Offshore	400-116909	Century Exploration New Orleans, LLC & Century Exploration Houston, LLC	Fab-con Inc. 1710 Youngs Rd Morgan City, Louisiana 70380	Master Service Agreement	2011-10-28						\$0.00
	Onshore	400-168293	Century Exploration New Orleans, LLC & Century Exploration Houston, LLC	Facilities Consulting Group, LLC 130 S. Audubon, Ste 210 Lafayette, Louisiana 70503	Master Service Agreement	2011-05-31						\$0.00
	Offshore	400-133636	Century Exploration New Orleans, LLC & Century Exploration Houston, LLC	Failsafe Controls, LLC. 2712 Southwest Dr New Iberia, Louisiana 70560	Master Service Agreement	2006-11-15						\$0.00
	Offshore	400-127865	Century Exploration New Orleans, LLC & Century Exploration Houston, LLC	Fairwinds International, Inc. 128 Northpark Blvd. Covington, Louisiana 70433	Master Service Agreement	2000-04-24						\$0.00
	Offshore	400-127319	Century Exploration New Orleans, LLC & Century Exploration Houston, LLC	Fastorq, LLC 1215 Peters Rd Harvey, Louisiana 70058	Master Service Agreement	2001-02-01						\$0.00
	Offshore	400-127749	Century Exploration New Orleans, LLC & Century Exploration Houston, LLC	FESCO LTD 1000 Fesco Ave. Alice, Texas 78332	Master Service Agreement	2010-03-29						\$0.00
	Onshore	400-133213	Century Exploration New Orleans, LLC & Century Exploration Houston, LLC	Flotek Industries, Inc. 10603 W Sam Houston Pkwy N, Ste 300 Houston, Texas 77064	Master Service Agreement	2013-09-26						\$0.00
	Onshore	400-133389	Century Exploration New Orleans, LLC & Century Exploration Houston, LLC	Flow Services & Consulting Inc 230 Industrial Parkway Lafayette, Louisiana 70508	Master Service Agreement	2007-01-08						\$0.00
	Offshore	400-116985	Century Exploration New Orleans, LLC & Century Exploration Houston, LLC	Fluid Crane & Construction, Inc. 5411 Highway 90 W New Iberia, Louisiana 70560	Master Service Agreement	2006-10-26						\$0.00
	Offshore	400-131647	Century Exploration New Orleans, LLC & Century Exploration Houston, LLC	Fluid Technology Service International LLC P O Box 1702 Scott, Louisiana 70583	Master Service Agreement	2011-10-28						\$0.00

Schedule 6.9(a)												
Desired 365 Contracts												
	Offshore	400-128237	Century Exploration New Orleans, LLC & Century Exploration Houston, LLC	FMC Technologies Surface Wellhead - Western Hemisphere 500 North Sam Houston Pkwy W Houston, Texas 77067	Master Service Agreement	2013-07-01						\$0.00
	Onshore	400-128237	Century Exploration New Orleans, LLC & Century Exploration Houston, LLC	FMC Technologies Surface Wellhead - Western Hemisphere 500 North Sam Houston Pkwy W Houston, Texas 77067	Master Service Agreement	2013-07-01						\$0.00
	Offshore	400-163698	Century Exploration New Orleans, LLC & Century Exploration Houston, LLC	Force Industries, LLC 240 Capital Boulevard Houma, Louisiana 70360	Master Service Agreement	2014-05-14						\$0.00
All	All Properties		RAAM Global Energy Company	Fortress Investment Group LLC 1345 Avenue of the Americas, 46th Floor New York, New York 10105	Confidentiality Agreement	9/21/2015 Expires 9/21/2016						\$0.00
TX	Akula	P22301468.000	Century Exploration Houston, Inc.	Frances Holland 10805 FM 1004 West Buna, Texas 77612	Pipeline Right-of-Way Agreement	9/13/2009			350647	Orange	TX	\$0.00
	Offshore	400-128426	Century Exploration New Orleans, LLC & Century Exploration Houston, LLC	Francis Drilling Fluids 240 Jasmine Road Crowley, Louisiana 70526	Master Service Agreement	1989-07-06						\$0.00
	Onshore	400-128426	Century Exploration New Orleans, LLC & Century Exploration Houston, LLC	Francis Drilling Fluids 240 Jasmine Road Crowley, Louisiana 70526	Master Service Agreement	1989-07-06						\$0.00
	Offshore	400-116568	Century Exploration New Orleans, LLC & Century Exploration Houston, LLC	Francis Torque Services #8 Dufresne Loop Luling, Louisiana 70070	Master Service Agreement	2004-05-21						\$0.00
	Offshore	400-127369	Century Exploration New Orleans, LLC & Century Exploration Houston, LLC	Frank's International, LLC - GOM Region 700 E. Verot School Rd. Lafayette, Louisiana 70508	Master Service Agreement	2006-04-10						\$0.00
TX	Dory	P26001464.000	Century Exploration Houston, Inc.	Freddie M Costlow 4282 Hwy 1131 Vidor, Texas 77662	Surface Use Agreement and Surface Owner's Release	11/11/2009	879	172	226683	Jasper	TX	\$0.00
	Offshore	400-134120	Century Exploration New Orleans, LLC & Century Exploration Houston, LLC	French's Welding and Marine Service 1080 Woodland Hwy Belle Chasse, Louisiana 70037	Master Service Agreement	2012-06-13						\$0.00
	Offshore	400-128130	Century Exploration New Orleans, LLC & Century Exploration Houston, LLC	Fugro Chance Inc. 200 Dulles Drive Lafayette, Louisiana 70506	Master Service Agreement	2002-04-11						\$0.00
	Administrative	Administrative		Fugro Data Solutions, Inc. 6100 Hillcroft, 5th floor Houston, TX 77081	Fugro Data Solutions, Inc. Storage and Related Services Agreement (Contract Number 2011 - 0002)							\$0.00

Schedule 6.9(a)												
Desired 365 Contracts												
	Administrative	Administrative		Fugro Data Solutions, Inc. 6100 Hillcroft, 5th floor Houston, TX 77081	Amendment No. 1 to Agreement for the Storage and Related Services Agreement (Contract Number 2011 - 0002)							\$0.00
	Offshore	400-128037	Century Exploration New Orleans, LLC & Century Exploration Houston, LLC	Fugro McClelland Marine Geosciences Inc 6100 Hillcroft Houston, Texas 77081	Master Service Agreement	2002-04-11						\$0.00
	Onshore	400-133485	Century Exploration New Orleans, LLC & Century Exploration Houston, LLC	G & L Well Service Inc. 3300 Mills St Carencro, Louisiana 70520	Master Service Agreement	2006-07-03						\$0.00
	Offshore	400-132971	Century Exploration New Orleans, LLC & Century Exploration Houston, LLC	G B Consultants International Inc. 8410 Spencer Hwy LaPorte, Texas 77571	Master Service Agreement	2015-01-20						\$0.00
	Offshore	400-115926	Century Exploration New Orleans, LLC & Century Exploration Houston, LLC	Galvotec Corrosion Services LLC 300 Bark Dr., Building C-2 Harvey, Louisiana 70058	Master Service Agreement	2002-04-15						\$0.00
	Onshore	400-127586	Century Exploration New Orleans, LLC & Century Exploration Houston, LLC	Garner Environmental Services, Inc. 1717 West 13th Street Deer Park, Texas 77536	Master Service Agreement	1999-06-09						
TX	Akula	CP35101496	Century Exploration Houston, LLC	Gary G. Pollard 796 CR 3143 Buna, Texas 77612	Road Use Agreement	4/19/2012	621	368	151593	Newton	TX	
	Onshore	400-139436	Century Exploration New Orleans, LLC & Century Exploration Houston, LLC	Gas Measurement Services 587 S Hollywood Rd Houma, Louisiana 70360	Master Service Agreement	2006-08-11						
	Onshore	400-134102	Century Exploration New Orleans, LLC & Century Exploration Houston, LLC	Gate Guard Services LP 5656 South Staples, Suite 312 Corpus Christi, Texas 78411	Master Service Agreement	2013-10-08						
	Offshore	400-136047	Century Exploration New Orleans, LLC & Century Exploration Houston, LLC	General Fabricators, Inc. 2904 W. Old Spanish Trail New Iberia, Louisiana 70560	Master Service Agreement	2012-05-09						
	Offshore	400-151779	Century Exploration New Orleans, LLC & Century Exploration Houston, LLC	Gibson Services LLC 40132 River Rd Boothville, Louisiana 70038	Master Service Agreement	2013-07-18						
	Offshore	400-176801	Century Exploration New Orleans, LLC & Century Exploration Houston, LLC	GIS Marine 16878 West Main Street Cut Off, Louisiana 70345	Master Service Agreement	2015-08-28						
	Offshore	400-168915	Century Exploration New Orleans, LLC & Century Exploration Houston, LLC	Global Data Systems, Inc. 310 Laser Lane Lafayette, Louisiana 705	Master Service Agreement	2015-04-20						
	Offshore	400-116408	Century Exploration New Orleans, LLC & Century Exploration Houston, LLC	Global X-Ray and Testing 112 East Service Road Morgan City, Louisiana 70380	Master Service Agreement	2002-04-15						

Schedule 6.9(a)												
Desired 365 Contracts												
	Offshore	400-127682	Century Exploration New Orleans, LLC & Century Exploration Houston, LLC	Gly-Tech Services, Inc. 2054 Paxton St Morgan City, Louisiana 70380	Master Service Agreement	2010-12-16						
	Administrative	Administrative	RAAM Global Energy Company, Century Exploration New Orleans, LLC & Century Exploration Houston, LLC	Goldking Energy Corporation 2001 Kirby Drive, Suite 614 Houston, Texas 77019	Confidentiality Agreement	12/07/15						\$0.00
	Offshore	400-151712	Century Exploration New Orleans, LLC & Century Exploration Houston, LLC	GOM Fabricators, LLC 1246 LaCarpe Road Houma, Louisiana 70363	Master Service Agreement	2015-04-23						\$0.00
	Offshore	400-128073	Century Exploration New Orleans, LLC & Century Exploration Houston, LLC	Good Streak Marine, Inc. 15256 Highway 603 Kiln, Mississippi 39556	Master Service Agreement	2009-07-21						\$0.00
	Offshore	400-127035	Century Exploration New Orleans, LLC & Century Exploration Houston, LLC	Graham Gulf Incorporated 6590 Half Mile Rd Irvington, Alabama 36544	Master Service Agreement	2009-04-07						\$0.00
	Offshore	400-14121	Century Exploration New Orleans, LLC & Century Exploration Houston, LLC	Grand Isle Shipyard, Inc. 18838 Hwy. 3235 Galliano, Louisiana 70357	Master Service Agreement	2006-04-17						\$0.00
	Onshore	400-133975	Century Exploration New Orleans, LLC & Century Exploration Houston, LLC	Great Guns Inc. 11379 Hwy 146 N Liberty, Texas 77575	Master Service Agreement	2014-03-18						\$0.00
	Offshore	400-128709	Century Exploration New Orleans, LLC & Century Exploration Houston, LLC	Greene's Energy Group, LLC 1610 St. Etienne Rd Broussard, Louisiana 70518	Master Service Agreement	2013-02-01						\$0.00
All	All Properties		RAAM Global Energy Company	Guggenheim Corporate Funding, LLC Attn: Mike Beman 330 Madison Avenue, 10th Floor New York, New York 10017	Confidentiality Agreement	10/16/2015 Expires 10/16/2017						\$0.00
	Offshore	400-136328	Century Exploration New Orleans, LLC & Century Exploration Houston, LLC	Gulf Coast Crane Service, LLC. 5961 Highway 44 Corpus Christi, Texas 78406	Master Service Agreement	2011-08-02						\$0.00
	Offshore	400-2066	Century Exploration New Orleans, LLC & Century Exploration Houston, LLC	Gulf Coast Marine Fabricators, Inc. 500 Engineers Rd Abbeville, Louisiana 70510	Master Service Agreement	2015-01-05						\$0.00
	Offshore	400-127538	Century Exploration New Orleans, LLC & Century Exploration Houston, LLC	Gulf Crane Services, Inc. 73413 Bollfield Dr Covington, Louisiana 70435	Master Service Agreement	2011-07-19						\$0.00
	Offshore	400-128796	Century Exploration New Orleans, LLC & Century Exploration Houston, LLC	Gulf Offshore Logistics, LLC 4535 Hwy 308 Raceland, Louisiana 70394	Master Service Agreement	2003-10-27						\$0.00
	Offshore	400-136283	Century Exploration New Orleans, LLC & Century Exploration Houston, LLC	Gulf Wells, Inc. 9087 Highway 23 Belle Chasse, Louisiana 70037	Master Service Agreement	2011-10-28						\$0.00

Schedule 6.9(a)												
Desired 365 Contracts												
	Onshore	400-193263	Century Exploration New Orleans, LLC & Century Exploration Houston, LLC	Gulf-Pro Services, LLC 1537 Coteau Road Houma, Louisiana 70364	Master Service Agreement	2012-08-21						\$0.00
	Onshore	400-127487	Century Exploration New Orleans, LLC & Century Exploration Houston, LLC	Gulfstream Services, Inc. 107 Row 2 Lafayette, Louisiana 70508	Master Service Agreement	2009-04-10						\$0.00
	Offshore	400-128382	Century Exploration New Orleans, LLC & Century Exploration Houston, LLC	Gyrodatta Inc. 23000 North West Lake Dr Houston, Texas 77095	Master Service Agreement	1990-09-27						\$0.00

Schedule 6.9(a)												
Desired 365 Contracts												
	Offshore	400-128137	Century Exploration New Orleans, LLC & Century Exploration Houston, LLC	Halliburton - Gulf Coast - Offshore 110 Capitol Dr PO Box 3647 Lafayette, Louisiana 70508	Master Service Agreement	2011-03-10						\$0.00
	Offshore	400-128138	Century Exploration New Orleans, LLC & Century Exploration Houston, LLC	Halliburton U.S. Onshore 2601 E Beltline Road Carrollton, Texas 75006	Master Service Agreement	2011-03-10						\$0.00
	Onshore	400-128138	Century Exploration New Orleans, LLC & Century Exploration Houston, LLC	Halliburton U.S. Onshore 2601 E Beltline Road Carrollton, Texas 75006	Master Service Agreement	1989-06-02						\$0.00
	Onshore	400-133615	Century Exploration New Orleans, LLC & Century Exploration Houston, LLC	Hanzik Hydraulics, Inc. 6204 Fenske Ln Needville, Texas 77461	Master Service Agreement	2011-07-22						\$0.00
LA	BS 51	CP20400756	Century Exploration New Orleans, Inc.	Harvest Oil & Gas, LLC 67201 Industry Lane Covington, Louisiana 70433	Letter Agreement	7/6/2006						\$0.00
LA	BS 51	CP20400756	Century Exploration New Orleans, Inc.	Harvest Oil & Gas, LLC 67201 Industry Lane Covington, Louisiana 70433	Letter Agreement	9/28/2006						\$0.00
LA	BS 51	CP20400785	Century Exploration New Orleans, Inc.	Harvest Oil & Gas, LLC 67201 Industry Lane Covington, Louisiana 70433	Assignment, Bill of Sale and Conveyance	9/29/2006						\$0.00
LA	BS 51	CP20401238	Century Exploration New Orleans, Inc.	Harvest Oil & Gas, LLC 67201 Industry Lane Covington, Louisiana 70433	Letter Agreement	5/24/2011						\$0.00
				LOBO Operating, Inc. 67201 Industry Lane Covington, Louisiana 70433								\$0.00
				Saratoga Resources, Inc. 67201 Industry Lane Covington, Louisiana 70433								\$0.00
				The Harvest Group, LLC 67201 Industry Lane Covington, Louisiana 70433								\$0.00
	Onshore	400-115299	Century Exploration New Orleans, LLC & Century Exploration Houston, LLC	Hawkins Lease Service, Inc. P.O. Box 1699 Alvin, Texas 77512	Master Service Agreement	2010-12-21					\$0.00	
	Onshore	400-127445	Century Exploration New Orleans, LLC & Century Exploration Houston, LLC	HB Rentals LC 5813 Hwy. 90 East Broussard, Louisiana 70518	Master Service Agreement	1996-10-18					\$0.00	
	Offshore	400-130289	Century Exploration New Orleans, LLC & Century Exploration Houston, LLC	Helmer Directional Drilling Inc. 935 Gravier Place Suite # 1058 New Orleans, Louisiana 70112	Master Service Agreement	2011-06-23					\$0.00	

Schedule 6.9(a)												
Desired 365 Contracts												
	Offshore	400-129533	Century Exploration New Orleans, LLC & Century Exploration Houston, LLC	Hercules Drilling Company 9 Greenway Plaza Ste 2200 Houston, Texas 77046	Master Service Agreement	2013-02-26						\$0.00

Schedule 6.9(a)												
Desired 365 Contracts												
	Onshore	400-129533	Century Exploration New Orleans, LLC & Century Exploration Houston, LLC	Hercules Drilling Company 9 Greenway Plaza Ste 2200 Houston, Texas 77046	Master Service Agreement	2013-02-26						\$0.00
LA	BS 51	CP20401537	McMoRan Oil & Gas, LLC (Now Century Exploration New Orleans, LLC)	High Point Gas Gathering, L.L.C. 919 Milam, Suite 2300 Houston, Texas 77002	Service Agreement	11/1/2012						\$0.00
LA	BS 51	CP20401539	Century Exploration New Orleans, LLC	High Point Gas Gathering, L.L.C. 919 Milam, Suite 2300 Houston, Texas 77002	Service Agreement	11/1/2012						\$0.00
LA	BS 51	CP20401539	Century Exploration New Orleans, LLC	High Point Gas Gathering, L.L.C. 919 Milam, Suite 2300 Houston, Texas 77002	Letter Agreement	10/19/2012						\$0.00
LA	BS 51	CP20401538	Century Exploration New Orleans, LLC	High Point Gas Transmission, L.L.C. 919 Milam Street, Suite 2450 Houston, Texas 77002	Service Agreement	11/1/2012						\$0.00
LA	BS 51	CP20401538	Century Exploration New Orleans, LLC	High Point Gas Transmission, L.L.C. 919 Milam Street, Suite 2450 Houston, Texas 77002	Service Agreement (Amended)	4/1/2015						\$0.00
LA	BS 51	CP20401538	Century Exploration New Orleans, LLC	High Point Gas Transmission, L.L.C. 919 Milam Street, Suite 2450 Houston, Texas 77002	Letter Agreement	10/19/2012						\$0.00
LA	Palmetto	CP36301749	Century Exploration New Orleans, LLC	High Point Gas Transmission, L.L.C. 919 Milam Street, Suite 2450 Houston, Texas 77002	Interconnect Agreement	3/1/2015						\$0.00
LA	Palmetto	CP36301767	Century Exploration New Orleans, LLC	High Point Gas Transmission, L.L.C. 919 Milam Street, Suite 2450 Houston, Texas 77002	Service Agreement	11/1/2012						\$0.00
LA	Palmetto	CP36301767	Century Exploration New Orleans, LLC	High Point Gas Transmission, L.L.C. 919 Milam Street, Suite 2450 Houston, Texas 77002	Service Agreement (Amended)	4/1/2015						\$0.00
LA	Palmetto	CP36301767	Century Exploration New Orleans, LLC	High Point Gas Transmission, L.L.C. 919 Milam Street, Suite 2450 Houston, Texas 77002	Letter Agreement	3/24/2015						\$0.00
TX	Barracuda	CP20701153	Century Exploration Houston, Inc.	Hilcorp Energy I, L.P. P O Box 31229 Houston, Texas 77208-1229	Joint Operating Agreement	9/18/2008						\$0.00
				TechXplore Participation I, Ltd. 1177 West Loop South, Suite 615 Houston, Texas 77027								\$0.00
TX	Barracuda	CP20701169	Century Exploration Houston, Inc.	Hilcorp Energy I, L.P. P O Box 31229 Houston, Texas 77208-1229	Joint Operating Agreement	8/1/2010						\$0.00
				TechXplore Participation I, Ltd. 1177 West Loop South, Suite 615 Houston, Texas 77027								\$0.00

Schedule 6.9(a)												
Desired 365 Contracts												
TX	Akula	CP14800773	Century Exploration Houston, Inc.	Hilcorp Energy I, L.P. P O Box 31229 Houston, Texas 77208-1229	Agreement to Lease or Participate	9/13/2007						\$0.00
TX	Akula	CP14800773	Century Exploration Houston, Inc.	Hilcorp Energy I, L.P. P O Box 31229 Houston, Texas 77208-1229	Side Letter Agreement	7/1/2010						\$0.00
TX	Charlie Tuna	CP28101170	Century Exploration Houston, Inc.	Hilcorp Energy I, L.P. P O Box 31229 Houston, Texas 77208-1229	Joint Operating Agreement	9/10/2010						\$0.00
				TechXplore Participation I, Ltd. 1177 West Loop South, Suite 615 Houston, Texas 77027								\$0.00
TX	Dory	CP26001152	Century Exploration Houston, Inc.	Hilcorp Energy I, L.P. P O Box 31229 Houston, Texas 77208-1229	Joint Operating Agreement	1/4/2010						\$0.00
TX	Doty Deep	CP32701544	Century Exploration Houston, LLC	Hilcorp Energy I, L.P. P O Box 31229 Houston, Texas 77208-1229 Lakeside Energy Partners Participation Ltd. 1177 West Loop South, Suite 615 Houston, Texas 77027	Operating Agreement, as Amended	8/1/2012						\$0.00
	Offshore	400-214688	Century Exploration New Orleans, LLC & Century Exploration Houston, LLC	Hillman Maritime Services, LLC 1014 Highway 90 East Raceland, Louisiana 70394	Master Service Agreement	2014-04-16						\$0.00
	Offshore	400-131670	Century Exploration New Orleans, LLC & Century Exploration Houston, LLC	HLP Engineering 117 Park Center St. Broussard, Louisiana 70518	Master Service Agreement	2012-03-20						\$0.00
LA	BS 52	CP00800102	Century Offshore Management Corporation (now Century Exploration New Orleans, LLC)	Horvath Management Co., L.L.C. 106 Regents Place Ponte Vedra Beach, FL 32082	Voluntary Unit Agreement	4/7/1993						\$0.00
				Howard A. Settle 1537 Bull Lea Road, Suite 200 Lexington, Kentucky 40511								
				Jonathan B. Rudney 2458 167th Street Fairfield, Iowa 52556								
				Mobil Oil Exploration & Prod Southeast Inc. 1250 Poydras Building New Orleans, Louisiana 70113								
				Settle Oil and Gas Company 1537 Bull Lea Road, Suite 200 Lexington, Kentucky 40511								

Schedule 6.9(a)												
Desired 365 Contracts												
				The State Mineral and Energy Board Office of Mineral Resources P O Box 2827 Baton Rouge, Louisiana 70821-2827								
	Offshore	400-127952	Century Exploration New Orleans, LLC & Century Exploration Houston, LLC	Houma Armature Works & Supply, LLC 2534 Cummins Rd Houma, Louisiana 70363	Master Service Agreement	2002-09-20						
	Onshore	400-127952	Century Exploration New Orleans, LLC & Century Exploration Houston, LLC	Houma Armature Works & Supply, LLC 2534 Cummins Rd Houma, Louisiana 70363	Master Service Agreement	2002-09-20						
TX	Admin	CP00001505	Century Exploration Houston, LLC	Houston Pipe Line Company, L.P. 711 Louisiana, Suite 900 Houston, Texas 77002	Master Gas Purchase Agreement	4/1/2013						
TX	Oscar	CP27201122	Century Exploration Houston, Inc.	Houston Pipe Line Company, L.P. 711 Louisiana, Suite 900 Houston, Texas 77002	Interconnect Agreement	2/23/2010						
TX	Oscar	CP27201122	Century Exploration Houston, Inc.	Houston Pipe Line Company, L.P. 711 Louisiana, Suite 900 Houston, Texas 77002	Interconnect Agreement, Amendment, Restatement and Replacement	3/18/2010						
TX	Thresher	CP20601112	Subject to:	Louisiana Gas Development Corporation Beard Tower 330 Marshall Street, Suite 1111 Shreveport, Louisiana 71101	Facilities Agreement	9/11/2007						
				Houston Pipe Line Company, L.P. 711 Louisiana, Suite 900 Houston, Texas 77002								
TX			Century Exploration Houston, LLC	Houston Pipe Line Company, L.P. 711 Louisiana, Suite 900 Houston, Texas 77002	Master Purchase Agreement	8/1/2011						
	Offshore	400-127256	Century Exploration New Orleans, LLC & Century Exploration Houston, LLC	Hudson Services, Inc. 798 HWY 628 PO Box 398 LaPlace, Louisiana 70069	Master Service Agreement	2005-04-15						
	Onshore	400-128046	Century Exploration New Orleans, LLC & Century Exploration Houston, LLC	Impact Selector International, LLC. P.O. Box 2499 Rockwall, Texas 75087	Master Service Agreement	2006-06-01						
	Offshore	400-136872	Century Exploration New Orleans, LLC & Century Exploration Houston, LLC	Infinity Valve & Supply LLC 351 Griffin Road Youngsville, Louisiana 70592	Master Service Agreement	2003-06-12						
	Offshore	400-177236	Century Exploration New Orleans, LLC & Century Exploration Houston, LLC	Inland Services, Inc. 115 Louis Drive Houma, Louisiana 70364	Master Service Agreement	2007-06-25						

Schedule 6.9(a)											
Desired 365 Contracts											
	Offshore	400-168369	Century Exploration New Orleans, LLC & Century Exploration Houston, LLC	Inspectorate Waterdraws 1200 Aerospace Avenue, Suite 200 Houston, Texas 77034	Master Service Agreement	2015-03-31					
	Offshore	400-128768	Century Exploration New Orleans, LLC & Century Exploration Houston, LLC	Instrumentation and Electrical Technologies, LLC 600 Saint Etienne Rd Broussard, Louisiana 70518	Master Service Agreement	2005-03-17					
	Offshore	400-128001	Century Exploration New Orleans, LLC & Century Exploration Houston, LLC	Integra Services Technologies, Inc. 3238 E. Pasadena Freeway Pasadena, Texas 77503	Master Service Agreement	2010-09-03					
	Offshore	400-128012	Century Exploration New Orleans, LLC & Century Exploration Houston, LLC	International Well Testers, Inc. 1803-E Mills Highway Breaux Bridge, Louisiana 70517	Master Service Agreement	2006-11-21					
	Onshore	400-127383	Century Exploration New Orleans, LLC & Century Exploration Houston, LLC	IronGate Rental Services LLC 19500 State Highway 249, Ste 600 Houston, Texas 77070	Master Service Agreement	2006-05-15					
	Offshore	400-128220	Century Exploration New Orleans, LLC & Century Exploration Houston, LLC	Island Operating Company 108 Zachary Dr Scott, Louisiana 70583	Master Service Agreement	2003-11-17					
	Offshore	400-127259	Century Exploration New Orleans, LLC & Century Exploration Houston, LLC	Janic Directional Survey P.O. Box 91830 Lafayette, Louisiana 70509	Master Service Agreement	2012-04-25					
	Offshore	400-164595	Century Exploration New Orleans, LLC & Century Exploration Houston, LLC	Javeler Marine Services LLC 4406 Hwy 14 New Iberia, Louisiana 70560	Master Service Agreement	2010-06-01					
TX	Akula	P22300517.000	Century Exploration Houston, Inc.	Jerry Kirbow & Carolyn Kirbow 6907 North FM 105 Vidor, Texas 77670	Subsurface Use Agreement	10/8/2007	810	739	191587	Jasper	TX
TX	Akula	P22300462.000	Century Exploration Houston, Inc.	Jerry Kirbow & Carolyn Kirbow 6907 North FM 105 Vidor, Texas 77670	Subsurface Use Agreement	9/5/2007	810	737	191586	Jasper	TX
TX	Akula	CP35101496	Century Exploration Houston, LLC	John Hancock Life & Health Insurance Company, et al 13950 Ballantyne Corp Pl, Ste 150 Charlotte, North Carolina 28277	Grant of Easement	5/7/2012	940	256	242537	Jasper	TX
	Onshore	400-166197	Century Exploration New Orleans, LLC & Century Exploration Houston, LLC	John T. Jakubik & Associates LLC 4309 Greenbriar Dr Stafford, Texas 77477	Master Service Agreement	2010-12-31					
TX	Akula	CP22301198	Century Exploration Houston, Inc.	Joyce Hayes 6940 North Hwy 105 Texas 77662	Vidor, Pipeline Right-of-Way Agreement	7/31/2008	908	965	234215	Jasper	TX
TX	Akula	CP22301198	Century Exploration Houston, Inc.	Joyce Hayes 6940 North Hwy 105 Texas 77662	Vidor, Amendment of Pipeline Right-of-Way Agreement	7/31/2008	910	954	234719	Jasper	TX

Schedule 6.9(a)													
Desired 365 Contracts													
All	All Properties		RAAM Global Energy Company	JSJ Energy, LLC Attn: James Zotkiewicz 400 Poydras Street, Ste 1440 New Orleans, Louisiana 70130	Confidentiality Agreement	11/5/2015 Expires 5/5/2017							
	Onshore	400-130746	Century Exploration New Orleans, LLC & Century Exploration Houston, LLC	K-3 BMI 850 County Road 149 Alvin, Texas 77511	Master Service Agreement	2012-03-23							
	Onshore	400-133042	Century Exploration New Orleans, LLC & Century Exploration Houston, LLC	Kane Environmental Engineering Inc. 8816 Big View Drive Austin, Texas 78730	Master Service Agreement	2006-11-16							
	Offshore	400-132683	Century Exploration New Orleans, LLC & Century Exploration Houston, LLC	Kevin Gros Consulting & Marine Services, Inc 13080 W Main St LaRose, Louisiana 70373	Master Service Agreement	2003-03-07							
Texas	Texas Properties		RAAM Global Energy Company	Kevin Kelley 67 Sandwell Place The Woodlands, Texas 77389	Confidentiality Agreement	9/15/2015 Expires 3/15/2017							
	Offshore	400-129328	Century Exploration New Orleans, LLC & Century Exploration Houston, LLC	Key Energy Services 1301 McKinney St Ste 1800 Houston, Texas 77010	Master Service Agreement	2009-09-09						\$ -	
	Onshore	400-129328	Century Exploration New Orleans, LLC & Century Exploration Houston, LLC	Key Energy Services 1301 McKinney St Ste 1800 Houston, Texas 77010	Master Service Agreement	2009-09-09						\$ -	
	Offshore	400-127197	Century Exploration New Orleans, LLC & Century Exploration Houston, LLC	Kilgore Offshore, Incorporated 200 Beaulieu Dr Ste 8 Lafayette, Louisiana 70508	Master Service Agreement	2005-04-21						\$ -	
	Offshore	400-153384	Century Exploration New Orleans, LLC & Century Exploration Houston, LLC	Kim Susan, LLC 13334 W. Main Larose, Louisiana 70373	Master Service Agreement	2002-11-04						\$ -	
TX	Blacktip	P19400243.000	Century Exploration Houston, Inc.	Kimberly Gray Miller P O Box 65 Texas 77670	Surface and Road Use Agreement	9/25/2006				319389	Orange	TX	\$ -
				Larry Wayne Gray P O Box 1655 Vidor, Texas 77670									\$ -
	Offshore	400-128108	Century Exploration New Orleans, LLC & Century Exploration Houston, LLC	Knight Fishing Services 2727 SE Evangeline Thruway Lafayette, Louisiana 70508	Master Service Agreement	2002-05-02							\$ -
	Offshore	400-128167	Century Exploration New Orleans, LLC & Century Exploration Houston, LLC	Knight Oil Tools 2727 SE Evangeline Trwy Lafayette, Louisiana 70508	Master Service Agreement	2002-04-04							\$ -
	Onshore	400-128167	Century Exploration New Orleans, LLC & Century Exploration Houston, LLC	Knight Oil Tools 2727 SE Evangeline Trwy Lafayette, Louisiana 70508	Master Service Agreement	2002-04-04							\$ -

Schedule 6.9(a)												
Desired 365 Contracts												
All	All Properties		RAAM Global Energy Company	Krewe Energy, LLC Attn: Barry R. Salsbury 200 Caroline Court Covington, Louisiana 70433	Confidentiality Agreement	8/18/2015 Expires 8/18/2017						\$ -
LA	Bayou Postillion	CP14000842	Century Exploration Houston, Inc.	Kyle/Peterman Management Corporation, Agent & AIF P O Box 3644 Lafayette, Louisiana 70502	Pipeline Agreement	2/13/2007						\$ -
LA	Bayou Postillion	CP14000842	Century Exploration Houston, Inc.	Kyle/Peterman Management Corporation, Agent & AIF P O Box 3644 Lafayette, Louisiana 70502	Pipeline Agreement	2/27/2007	1357	586	2007-00002921	Iberia	LA	\$ -
	Offshore	400-128522	Century Exploration New Orleans, LLC & Century Exploration Houston, LLC	L & M Botruc Rental, LLC 18692 West Main St. Galliano, Louisiana 70354	Master Service Agreement	2012-05-09						\$ -
	Offshore	400-202798	Century Exploration New Orleans, LLC & Century Exploration Houston, LLC	LaHaye Consulting & Management L.L.C. 2720 W Willow St Ste 200 Scott, Louisiana 70583	Master Service Agreement	2013-03-06						\$ -
	Onshore	400-128139	Century Exploration New Orleans, LLC & Century Exploration Houston, LLC	Lake Charles Instruments, Inc. 1924 Broad St Lake Charles, Louisiana 70601	Master Service Agreement	2007-04-17						\$ -
TX	Bugs Bunny	CP36801631	Century Exploration Houston, LLC	Lakeside Energy Partners Participation, Ltd. 1177 West Loop South, Suite 615 Houston, Texas 77027	Joint Operating Agreement	3/1/2014						\$ -
TX	Leghorn	CP36001552	Century Exploration Houston, LLC	Lakeside Energy Partners Participation, Ltd. 1177 West Loop South, Suite 615 Houston, Texas 77027	Joint Operating Agreement	8/22/2013						\$ -
TX	Magoo	CP35801551	Century Exploration Houston, LLC	Lakeside Energy Partners Participation, Ltd. 1177 West Loop South, Suite 615 Houston, Texas 77027	Joint Operating Agreement	8/16/2013						\$ -
TX	Foghorn	CP35901549	Century Exploration Houston, LLC	Lakeside Energy Partners Participation, Ltd. 1177 West Loop South, Suite 615 Houston, Texas 77027	Joint Operating Agreement	8/20/2013						\$ -
TX	Roadrunner	CP35001611	RAAM Global Energy Company	Lakeside Energy Partners, Ltd. 1177 West Loop South, Suite 615 Houston, Texas 77027	Prospect Dissolve Letter Agreement	3/20/2014						\$ -
TX	Sebastian	CP31101332	Century Exploration Houston, LLC	Lakeside Energy Partners, Ltd. 1177 West Loop South, Suite 615 Houston, Texas 77027	Joint Operating Agreement	10/1/2011						\$ -

Schedule 6.9(a)												
Desired 365 Contracts												
TX	Tweety Bird	CP35501553	Century Exploration Houston, LLC	Lakeside Energy Partners, Ltd. 1177 West Loop South, Suite 615 Houston, Texas 77027	Joint Operating Agreement	6/1/2013						\$ -
TX	Tweety Bird East	CP36701633	Century Exploration Houston, LLC	Lakeside Energy Partners, Ltd. 1177 West Loop South, Suite 615 Houston, Texas 77027	Joint Operating Agreement	3/1/2014						\$ -

Schedule 6.9(a)												
Desired 365 Contracts												
TX	Yosemite	CP36101550	Century Exploration Houston, LLC	Lakeside Energy Partners, Ltd. 1177 West Loop South, Suite 615 Houston, Texas 77027	Joint Operating Agreement	8/18/2013						\$ -
	Offshore	400-131573	Century Exploration New Orleans, LLC & Century Exploration Houston, LLC	LandTel Communications, LLC 1880 S Dairy Ashford, Suite 300 Houston, Texas 77077	Master Service Agreement	2006-10-10						\$ -
	Offshore	400-157505	Century Exploration New Orleans, LLC & Century Exploration Houston, LLC	Laredo Construction, Inc. 13385 Murphy Road Stafford, Texas 77477	Master Service Agreement	2006-08-23						\$ -
	Offshore	400-174717	Century Exploration New Orleans, LLC & Century Exploration Houston, LLC	Laredo Offshore Services, Inc. 110 Horseshoe Rd. Belle Chasse, Louisiana 70037	Master Service Agreement	2008-07-10						\$ -
TX	Sebastian	CP31101794	Century Exploration Houston, LLC	Laser Midstream Co., LLC Richard Wright 615 N. Upper Broadway, Suite 1200 Corpus Christi, Texas 78477	Marketing Agreement	2/15/2012						\$ -
	Onshore	400-210748	Century Exploration New Orleans, LLC & Century Exploration Houston, LLC	Lift Crane Service 14698 E IH 10 Marion, Texas 78124	Master Service Agreement	2014-01-14						\$ -
LA	Orion	CP00700349	Century Exploration Company	LLOG Exploration and Production Company 1001 Ochsner Blvd., Suite 200 Covington, Louisiana 70433	Assignment, Bill of Sale and Conveyance (Badger Acquisition)	6/1/2001						\$ -
LA	Orion	CP00700270	Century Exploration Company	LLOG Exploration and Production Company 1001 Ochsner Blvd., Suite 200 Covington, Louisiana 70433	Exploration Agreement	1/15/2001						\$ -
TX	Admin	CP00000775	Century Exploration Houston, LLC	LLOTO, LLC 824 W. Sam Houston Pkwy N., Ste 600 Houston, Texas 77024	Confidentiality Agreement	9/4/2014						\$ -
	Offshore	400-127674	Century Exploration New Orleans, LLC & Century Exploration Houston, LLC	Loomis International, Inc. 100 N Richey St Pasadena, Texas 77506	Master Service Agreement	2006-03-06						\$ -

Schedule 6.9(a)												
Desired 365 Contracts												
	Onshore	400-127674	Century Exploration New Orleans, LLC & Century Exploration Houston, LLC	Loomis International, Inc. 100 N Richey St Pasadena, Texas 77506	Master Service Agreement	2006-03-06						\$ -
	Offshore	400-167012	Century Exploration New Orleans, LLC & Century Exploration Houston, LLC	Lottco 26041 Hill and Dale Ave Splendora, Texas 77347	Master Service Agreement	2014-09-19						\$ -
TX	Tiger	CP19800923	Century Exploration Houston, Inc.	Louisiana Gas Development Corporation Beaird Tower 330 Marshall Street, Suite 1111 Shreveport, Louisiana 71101	Interconnect Agreement	1/11/2008						\$ -
	Offshore	400-14253	Century Exploration New Orleans, LLC & Century Exploration Houston, LLC	Louisiana Safety Systems, Inc. PO Box 53014 Lafayette, Louisiana 70505	Master Service Agreement	2002-04-04						
	Onshore	400-127801	Century Exploration New Orleans, LLC & Century Exploration Houston, LLC	Louisiana Valve Source, LLC. 101 Metals Dr Youngsville, Louisiana 70592	Master Service Agreement	2002-04-15						\$ -
All	Texas Properties		RAAM Global Energy Company	Lucky Draw Resources, LLC Attn: David Drew 12 Knolls Pine Court The Woodlands, Texas 77381	Confidentiality Agreement	9/25/2015 Expires 3/25/2017						\$ -
	Onshore	400-132945	Century Exploration New Orleans, LLC & Century Exploration Houston, LLC	Lynco Well Services 1590 Wallisville Rd Liberty, Texas 77575	Master Service Agreement	2013-04-17						\$ -
	Administrative	Administrative	RAAM Global Energy Company, Century Exploration New Orleans, LLC & Century Exploration Houston, LLC	M1 Energy Capital North Post Oak, Suite 285 Houston, TX 77024	Confidentiality Agreement	12/04/15						\$ -
	Offshore	400-131511	Century Exploration New Orleans, LLC & Century Exploration Houston, LLC	M & J Valve Services, Inc. 110 Gill Dr Lafayette, Louisiana 70507	Master Service Agreement	2011-10-28						\$ -
	Offshore	400-128116	Century Exploration New Orleans, LLC & Century Exploration Houston, LLC	M & S Consultants 1800 Carol Sue Ave., Suite 4 Gretna, Louisiana 70056	Master Service Agreement	2009-04-03						\$ -
	Onshore	400-130247	Century Exploration New Orleans, LLC & Century Exploration Houston, LLC	Mac-nett Environmental Services 2977 Monterrey Drive Baton Rouge, Louisiana 70814	Master Service Agreement	2008-06-10						\$ -
	Offshore	400-128253	Century Exploration New Orleans, LLC & Century Exploration Houston, LLC	Madere, LLC 37213 Highway 11 Buras, Louisiana 70041	Master Service Agreement	2006-03-20						\$ -
	Onshore	400-128253	Century Exploration New Orleans, LLC & Century Exploration Houston, LLC	Madere, LLC 37213 Highway 11 Buras, Louisiana 70041	Master Service Agreement	2006-03-20						\$ -

Schedule 6.9(a)												
Desired 365 Contracts												
	Onshore	400-128218	Century Exploration New Orleans, LLC & Century Exploration Houston, LLC	Magnum Mud Equipment Company, Inc. P.O. Box 4258 Houma, Louisiana 70361	Master Service Agreement	2011-10-24						\$ -
	Onshore	400-127239	Century Exploration New Orleans, LLC & Century Exploration Houston, LLC	Major Equipment & Remediation Services, Inc. P.O. Box 3616 Morgan City, Louisiana 70381	Master Service Agreement	2002-04-15						\$ -
	Offshore	400-118197	Century Exploration New Orleans, LLC & Century Exploration Houston, LLC	Manson Gulf P.O. Box 2917 Houma, Louisiana 70361	Master Service Agreement	2010-07-27						
TX	Akula	CP22300463	Century Exploration Houston, Inc.	Marla D. Rogers P O Box 836 Vidor, Texas 77670	Surface Use Agreement and Surface Owner's Release	9/5/2007	810	741	191588	Jasper	TX	\$ -
TX	Akula	CP22300894	Century Exploration Houston, Inc.	Marla D. Rogers P O Box 836 Vidor, Texas 77670	Surface Use Agreement and Surface Owner's Release	10/8/2007				Jasper	TX	\$ -
All	All Properties		RAAM Global Energy Company	Marlin Energy, L.L.C. Attn: Mike Lipari 3861 Ambassador Caffery, Suite 600 Lafayette, Louisiana 70503	Confidentiality Agreement	9/4/2015 Expires 3/4/2017						\$ -
	Breton South	CP33001673	Century Exploration New Orleans, LLC	Marsh Island Seismic Data, LLC 500 Whitebark Drive Lafayette, LA 70508	Breton South 3-D Seismic Acquisition Agreement	12/23/2013						\$ -
	Onshore	400-128281	Century Exploration New Orleans, LLC & Century Exploration Houston, LLC	Martin Energy Services LLC Three Riverway Suite 400 Houston, Texas 77056	Master Service Agreement	2011-10-26						\$ -
	Offshore	400-129150	Century Exploration New Orleans, LLC & Century Exploration Houston, LLC	Masco Wireline, Inc. 337 Ave A Laurel, Mississippi 39440	Master Service Agreement	2002-04-15						\$0.00
	Offshore	400-132700	Century Exploration New Orleans, LLC & Century Exploration Houston, LLC	Max Welders, Inc. PO Box 500 Gibson, Louisiana 70356	Master Service Agreement	2003-06-03						\$0.00
All	All Properties		RAAM Global Energy Company	McElroy Diversified Services, LLC (MDS) Attn: Paul McElroy P O Box 130 Anahuac, Texas 77514	Confidentiality Agreement	10/22/15 Expires 4/22/2017						\$0.00
LA	Breton Sound	CP09101464	Century Exploration New Orleans, LLC	McMoRan Oil & Gas LLC P O Box 60004 New Orleans, Louisiana 70160	Purchase and Sale Agreement	1/28/2013						\$0.00
TX	Flipper	CP25601256	Century Exploration Houston, Inc.	MeadWestvaco Texas, L.P. P O Box 816 Texas 77656-0816	Consent to Canal Crossing and Grant of Underground Easement	5/26/2011	915	649	236007	Jasper	TX	\$0.00

Schedule 6.9(a)													
Desired 365 Contracts													
TX	Flipper	CP25601256	Century Exploration Houston, Inc.	MeadWestvaco Texas, L.P. O Box 816 Texas 77656-0816	P Silsbee,	Corrected Consent to Canal Crossing and Grant of Underground Easement	5/26/2011	954	535	246135	Jasper	TX	\$0.00

Schedule 6.9(a)												
Desired 365 Contracts												
	Offshore	400-128883	Century Exploration New Orleans, LLC & Century Exploration Houston, LLC	Measurement Technologies, Inc. 121 Capital Blvd Houma, Louisiana 70360	Master Service Agreement	2007-09-05						\$0.00
	Offshore	400-128300	Century Exploration New Orleans, LLC & Century Exploration Houston, LLC	Megga Industries P.O. Drawer 637 Belle Chasse, Louisiana 70037	Master Service Agreement	2014-09-10						\$0.00
All	All Properties		RAAM Global Energy Company	Mertz Energy, LLC 2211 Norfolk Street, Suite 614 Houston, Texas 77098	Confidentiality Agreement	8/31/2015 Expires 8/31/2016						\$0.00
	Offshore	400-128327	Century Exploration New Orleans, LLC & Century Exploration Houston, LLC	M-I L.L.C. 1515 Poydras St. Suite 900 New Orleans, Louisiana 70112	Master Service Agreement	2012-09-17						\$0.00
TX	JASPO	CP14801136	Century Exploration Houston, Inc.	Mil-Vid Properties, Inc. 3827 Phelan Blvd. P. M. B. 107 Beaumont, Texas 77707	Seismic Data License Agreement	5/7/2010						\$0.00
TX	JASPO	CP14801136	Century Exploration Houston, Inc.	Mil-Vid Properties, Inc. 3827 Phelan Blvd. P. M. B. 107 Beaumont, Texas 77707	Seismic Data License Agreement	6/13/2010						\$0.00
TX	Tiger	CP14801044	Century Exploration Houston, Inc.	Mil-Vid Properties, Inc. 3827 Phelan Blvd. P. M. B. 107 Beaumont, Texas 77707	Seismic Data License Agreement	6/13/2007						\$0.00
TX	Tiger	CP14801136	Century Exploration Houston, Inc.	Mil-Vid Properties, Inc. 3827 Phelan Blvd. P. M. B. 107 Beaumont, Texas 77707	Seismic Data License Agreement	5/7/2010						\$0.00
TX	Tiger	CP14801136	Century Exploration Houston, Inc.	Mil-Vid Properties, Inc. 3827 Phelan Blvd. P. M. B. 107 Beaumont, Texas 77707	Seismic Data License Agreement	6/13/2010						\$0.00
	Offshore	400-157139	Century Exploration New Orleans, LLC & Century Exploration Houston, LLC	MITCHELL LIFT BOATS, LLC. 2907 Fairchild Drive New Iberia, Louisiana 70560	Master Service Agreement	2013-02-18						\$0.00
LA	BS 44, 45 & 52	CP00800103	Century Offshore Management Corporation (now Century Exploration New Orleans, LLC)	Mobil Oil Exploration & Prod Southeast Inc. 1250 Poydras Building New Orleans, Louisiana 70113	Exchange Agreement	9/17/1991						\$0.00
	Offshore	400-173857	Century Exploration New Orleans, LLC & Century Exploration Houston, LLC	Moncla Companies, LLC 2107 Carmel Drive Lafayette, Louisiana 70501	Master Service Agreement	2003-06-18						\$0.00

Schedule 6.9(a)												
Desired 365 Contracts												
	Administrative	Administrative	RAAM Global Energy Company, Century Exploration New Orleans, LLC & Century Exploration Houston, LLC	Monforte Exploration L.L.C. 3200 Southwest Freeway, Suite 3300 Houston, Texas 77027	Confidentiality Agreement	12/08/15						\$0.00
	Offshore	400-188695	Century Exploration New Orleans, LLC & Century Exploration Houston, LLC	Monster Rentals, LLC 222 Lexington Drive Rayne, Louisiana 70578	Master Service Agreement	2015-05-07						\$0.00
	Offshore	400-128125	Century Exploration New Orleans, LLC & Century Exploration Houston, LLC	Montco Offshore, Inc. 17751 Highway 3235 Galliano, Louisiana 70354	Master Service Agreement	2014-12-03						\$0.00
	Offshore	400-189883	Century Exploration New Orleans, LLC & Century Exploration Houston, LLC	Montco Oilfield Contractors, LLC 842 W Sam Houston Pkwy N, Ste 500 Houston, Texas 77024	Master Service Agreement	2014-12-03						\$0.00
	Onshore	400-189883	Century Exploration New Orleans, LLC & Century Exploration Houston, LLC	Montco Oilfield Contractors, LLC 842 W Sam Houston Pkwy N, Ste 500 Houston, Texas 77024	Master Service Agreement	2014-12-03						\$0.00
	Offshore	400-128183	Century Exploration New Orleans, LLC & Century Exploration Houston, LLC	Moore's Pump and Services, Inc. 105 Derrick Rd Broussard, Louisiana 70518	Master Service Agreement	2011-10-24						\$0.00
All	All Properties		RAAM Global Energy Company	Napier Park Global Capital (US) LP 280 Park Avenue, 3rd Floor York, New York 10017	Confidentiality Agreement	8/26/2015 Expires 8/26/2016						\$0.00
NE	Elbert	CP35401520	Century Exploration Resources, LLC	Nebraska Alliance Resources, LLC Attention: Jeffery S. Williams 1776 S Jackson Street, Suite 1000 Denver, Colorado 80202	Purchase and Sale Agreement (1st)	8/15/2013						\$0.00
NE	Elbert	CP35401558	Century Exploration Resources, LLC	Nebraska Alliance Resources, LLC Attention: Jeffery S. Williams 1776 S Jackson Street, Suite 1000 Denver, Colorado 80202	Amendment of Purchase and Sale Agreement	10/1/2013						\$0.00
NE	Elbert	CP35401559	Century Exploration Resources, LLC	Nebraska Alliance Resources, LLC Attention: Jeffery S. Williams 1776 S Jackson Street, Suite 1000 Denver, Colorado 80202	Second Amendment to Purchase and Sale Agreement	10/7/2013						\$0.00
NE	Elbert	CP35401558	Century Exploration Resources, LLC	Nebraska Alliance Resources, LLC Attention: Jeffery S. Williams 1776 S Jackson Street, Suite 1000 Denver, Colorado 80202	Letter Agreement	10/7/2013						\$0.00
NE	Elbert	CP35401561	Century Exploration Resources, LLC	Nebraska Alliance Resources, LLC Attention: Jeffery S. Williams 1776 S Jackson Street, Suite 1000 Denver, Colorado 80202	Purchase and Sale Agreement (2nd)	10/9/2013						\$0.00

Schedule 6.9(a)												
Desired 365 Contracts												
NE	Elbert	CP35401562	Century Exploration Resources, LLC	Nebraska Alliance Resources, LLC Attention: Jeffery S. Williams 1776 S Jackson Street, Suite 1000 Denver, Colorado 80202	Purchase and Sale Agreement (3rd)	10/9/2013						\$0.00
	Offshore	400-127692	Century Exploration New Orleans, LLC & Century Exploration Houston, LLC	New Tech Global Ventures, LLC 1030 Regional Park Drive Houston, Texas 77060	Master Service Agreement	2006-04-11						\$0.00
	Offshore	400-129643	Century Exploration New Orleans, LLC & Century Exploration Houston, LLC	Newpark Drilling Fluids, LLC 9320 Lakeside Blvd, #100 The Woodlands, Texas 77381	Master Service Agreement	2009-06-01						\$0.00
	Onshore	400-127880	Century Exploration New Orleans, LLC & Century Exploration Houston, LLC	Newpark Mats & Integrated Services, LLC 2900 Hwy 93 Carencro, Louisiana 70520	Master Service Agreement	2006-04-12						\$0.00
TX	Admin	CP00000775	Century Exploration Houston, LLC	Nexus Energy Ventures, LLC 8435 Holly Leaf Drive McLean, Virginia 22102	Confidentiality Agreement	9/9/2014						\$0.00
	Onshore	400-174101	Century Exploration New Orleans, LLC & Century Exploration Houston, LLC	NGE TECHS, LLC 202 Daspit Rd New Iberia, Louisiana 70560	Master Service Agreement	2012-11-26						\$0.00
	Offshore	400-127296	Century Exploration New Orleans, LLC & Century Exploration Houston, LLC	NOV FluidControl, a division of National Oilwell Varco, LP 818 I 10 South Frontage Rd Scott, Louisiana 70583	Master Service Agreement	2013-07-18						\$0.00
	Offshore	400-127999	Century Exploration New Orleans, LLC & Century Exploration Houston, LLC	NVI, LLC 2449 West Park Ave Gray, Louisiana 70359	Master Service Agreement	2004-08-23						\$0.00
	Offshore	400-198759	Century Exploration New Orleans, LLC & Century Exploration Houston, LLC	NXT Oilfield Rentals 201 Rue De Jean Lafayette, Louisiana 70508	Master Service Agreement	2014-02-04						\$0.00
All	All Properties		RAAM Global Energy Company	Och-Ziff Capital Investments, L.L.C. Attn: Joel Frank 9 West 57th Street, 39th Floor New York, New York 10019	Confidentiality Agreement	9/17/2015 Expires 7/1/2016						\$0.00
	Offshore	400-128127	Century Exploration New Orleans, LLC & Century Exploration Houston, LLC	Odyssea Marine Inc. 11864 Hwy 308 Larose, Louisiana 70373	Master Service Agreement	2011-08-30						\$0.00
	Offshore	400-132390	Century Exploration New Orleans, LLC & Century Exploration Houston, LLC	OEG Offshore, Inc. 111 Garber St. Cameron, Louisiana 70631	Master Service Agreement	2002-04-09						\$0.00
	Onshore	400-132390	Century Exploration New Orleans, LLC & Century Exploration Houston, LLC	OEG Offshore, Inc. 111 Garber St. Cameron, Louisiana 70631	Master Service Agreement	2002-04-09						\$0.00

Schedule 6.9(a)												
Desired 365 Contracts												
	Offshore	400-127543	Century Exploration New Orleans, LLC & Century Exploration Houston, LLC	Offshore Energy Services, Inc. 5900 US Highway 90 East Broussard, Louisiana 70518	Master Service Agreement	2006-04-10						\$0.00

Schedule 6.9(a)												
Desired 365 Contracts												
	Offshore	400-128765	Century Exploration New Orleans, LLC & Century Exploration Houston, LLC	Offshore Equipment Solutions P.O. Box 188 Slidell, Louisiana 70459	Master Service Agreement	2013-02-05					\$0.00	
	Offshore	400-128131	Century Exploration New Orleans, LLC & Century Exploration Houston, LLC	Offshore Liftboats 16182 West Main St Cut Off, Louisiana 70345	Master Service Agreement	2008-03-12					\$0.00	
	Offshore	400-128106	Century Exploration New Orleans, LLC & Century Exploration Houston, LLC	Offshore Marine Contractors, Inc. 133 West 113th Street Cut Off, Louisiana 70345	Master Service Agreement	2006-08-28					\$0.00	
	Onshore	400-132764	Century Exploration New Orleans, LLC & Century Exploration Houston, LLC	Offshore Rental Ltd. P.O. Box 790 Beaumont, Texas 77704	Master Service Agreement	2012-03-09					\$0.00	
	Onshore	400-137643	Century Exploration New Orleans, LLC & Century Exploration Houston, LLC	Offshore Technical Compliance LLC. 1598 Ochsner Blvd., Suite 100 Covington, Louisiana 70433	Master Service Agreement	2011-10-24					\$0.00	
	Offshore	400-191580	Century Exploration New Orleans, LLC & Century Exploration Houston, LLC	Offshore Technical Solutions 1345 Valhi Blvd. Houma, Louisiana 70360	Master Service Agreement	2013-04-11					\$0.00	
	Offshore	400-128129	Century Exploration New Orleans, LLC & Century Exploration Houston, LLC	Offshore Towing, Inc. 11812 Highway 308 Larose, Louisiana 70373	Master Service Agreement	2005-03-29					\$0.00	
	Onshore	400-185954	Century Exploration New Orleans, LLC & Century Exploration Houston, LLC	Oil States Energy Services 333 Clay St., Suite 2100 Houston, Texas 77002	Master Service Agreement	2012-06-28					\$0.00	
	Onshore	400-143673	Century Exploration New Orleans, LLC & Century Exploration Houston, LLC	Oil States QCS 7250 West 43rd Street , Suite 100 Houston, Texas 77092	Master Service Agreement	2012-03-09					\$0.00	
	Onshore	400-134300	Century Exploration New Orleans, LLC & Century Exploration Houston, LLC	Oilfield Innovators Ltd., LLC 3909 Ambassador Caffery Pkwy, Ste C Lafayette, Louisiana 70503	Master Service Agreement	2013-07-26					\$0.00	
	Offshore	400-128025	Century Exploration New Orleans, LLC & Century Exploration Houston, LLC	Oilfield Instrumentation USA 140 Wellhead Drive Broussard, Louisiana 70518	Master Service Agreement	2006-11-19					\$0.00	
	Onshore	400-13262	Century Exploration New Orleans, LLC & Century Exploration Houston, LLC	Omega Natchiq, Inc. 4418 Pesson Rd New Iberia, Louisiana 70560	Master Service Agreement	2003-04-03					\$0.00	
	Offshore	400-128219	Century Exploration New Orleans, LLC & Century Exploration Houston, LLC	OMI Environmental Solutions 131 Keating Dr. Belle Chasse, Louisiana 70037	Master Service Agreement	2011-10-24					\$0.00	
LA	Palmetto	P36301719.000	Century Exploration New Orleans, LLC	Onager, L.L.C. & Trebuchet, L.L.C. c/o Scandurro & Layrisson, L.L.C. Attn: Stephen Scandurro 607 St. Charles Avenue New Orleans, Louisiana 70130-3411	Pipeline Servitude and Right-of-Way	3/16/2015	1338	529	2015-00001155	Plaquemines	LA	\$0.00

Schedule 6.9(a)												
Desired 365 Contracts												
TX	Edgewater	CP31001335	Century Exploration Houston, LLC	Orgain Bell & Tucker, LLP P O Box 1751 Beaumont, Texas 77704-1751	Letter Agreement	1/24/2012						\$0.00
LA	Palmetto	P36301726.000	Century Exploration New Orleans, LLC	Orleans Levee District 6920 Franklin Avenue New Orleans, Louisiana 70122	Pipeline Right-of-Way Grant	12/18/2014	1341	583	2015-00002054	Plaquemines	LA	\$0.00
LA	Palmetto	P36301727.000	Century Exploration New Orleans, LLC	Orleans Levee District 6920 Franklin Avenue New Orleans, Louisiana 70122	Pipeline Right-of-Way Grant	3/13/2015	1341	589	2015-00002055	Plaquemines	LA	\$0.00
	Offshore	400-160183	Century Exploration New Orleans, LLC & Century Exploration Houston, LLC	ORS Fluids, LLC 8831 N Sam Houston Pkwy W Houston, Texas 77064	Master Service Agreement	2013-09-18						\$0.00
	Onshore	400-160183	Century Exploration New Orleans, LLC & Century Exploration Houston, LLC	ORS Fluids, LLC 8831 N Sam Houston Pkwy W Houston, Texas 77064	Master Service Agreement	2013-09-18						\$0.00
	Administrative	Administrative	RAAM Global Energy Company, Century Exploration New Orleans, LLC & Century Exploration Houston, LLC	ORX Exploration, Inc. 400 Poydras Street, Suite 1100 New Orleans, LA 70130	Confidentiality Agreement	12/23/15						\$0.00
All	All Properties		RAAM Global Energy Company	P3 Petroleum, LLC Attn: Lisa Bromiley Hixson 11511 Katy Freeway, Suite 600 Houston, Texas 77079	Confidentiality Agreement	8/31/2015 Expires 2/28/2017						\$0.00
	Onshore	400-127677	Century Exploration New Orleans, LLC & Century Exploration Houston, LLC	Packard Pipe Terminals, Inc. 806 Engineers Rd. Harvey, Louisiana 70037	Master Service Agreement	2012-03-09						\$0.00
	Onshore	400-127337	Century Exploration New Orleans, LLC & Century Exploration Houston, LLC	Packard Truck Lines P.O. Box 1536 Harvey, Louisiana 70059	Master Service Agreement	2011-10-24						\$0.00
LA	Beta Prospect	CP09101534	3TEC Energy Corporation (now Century Exploration New Orleans, LLC)	Palace Exploration Company 6100 S Yale Ave, Ste 1700 Tulsa, Oklahoma 74136-1921	Operating Agreement	6/6/2002						\$0.00
LA	Beta Prospect	CP09101535	3TEC Energy Corporation (now Century Exploration New Orleans, LLC)	Palace Exploration Company 6100 S Yale Ave, Ste 1700 Tulsa, Oklahoma 74136-1921	Joint Exploration Agreement	5/4/2000						\$0.00
	Offshore	400-117890	Century Exploration New Orleans, LLC & Century Exploration Houston, LLC	Panel Specialists, Inc. 804 BLIMP ROAD, 800 Blimp Rd Houma, Louisiana 70363	Master Service Agreement	2008-10-21						\$0.00
	Onshore	400-129241	Century Exploration New Orleans, LLC & Century Exploration Houston, LLC	Parks Lease and Vacuum Service, Inc. P.O. Box 483 Buna, Texas 77612	Master Service Agreement	2007-01-19						\$0.00
	Onshore	400-196381	Century Exploration New Orleans, LLC & Century Exploration Houston, LLC	Partners in Drilling, LLC 800 Gessner Rd Ste 925 Houston, Texas 77024	Master Service Agreement	2013-03-30						\$0.00

Schedule 6.9(a)												
Desired 365 Contracts												
	Offshore	400-128725	Century Exploration New Orleans, LLC & Century Exploration Houston, LLC	Pason Offshore 7701 West Little York, Suite 800 Houston, Texas 77040	Master Service Agreement	2014-09-22						\$0.00
	Onshore	400-128257	Century Exploration New Orleans, LLC & Century Exploration Houston, LLC	Patterson Services 1081 Aillet Road Broussard, Louisiana 70518	Master Service Agreement	1992-06-17						\$0.00
	Onshore	400-128173	Century Exploration New Orleans, LLC & Century Exploration Houston, LLC	Patterson Tubular Services 539 Sheldon Rd Channelview, Texas 77530	Master Service Agreement	1992-06-17						\$0.00
	Onshore	400-129267	Century Exploration New Orleans, LLC & Century Exploration Houston, LLC	Patterson-UTI Drilling Company LLC 450 Gears Rd Ste 500 Houston, Texas 77067	Master Service Agreement	2010-09-24						\$0.00
	Onshore	400-134971	Century Exploration New Orleans, LLC & Century Exploration Houston, LLC	Paws Energy Services, Inc. 11333 Veterans Memorial Dr Abbeville, Louisiana 70510	Master Service Agreement	2011-10-24						\$0.00
	Onshore	400-177046	Century Exploration New Orleans, LLC & Century Exploration Houston, LLC	Peak Pressure Control, LLC 2312 Garden City Hwy Midland, Texas 79701	Master Service Agreement	2013-11-26						\$0.00
	Offshore	400-132870	Century Exploration New Orleans, LLC & Century Exploration Houston, LLC	Pelican Energy Consultants, LLC 115 Ashland Way Madisonville, Louisiana 70447	Master Service Agreement	2011-04-08						\$0.00
All	All Properties		RAAM Global Energy Company	Peregrine Oil L& Gas II, LLC Attn: Tim Austin 3 Riverway #1750 Houston, Texas 77056	Confidentiality Agreement	10/21/2015 Expires 10/21/2016						\$0.00
OK	Osage	CP31401253	Century Exploration Resources, Inc.	Performance Energy Resources, LLC Attn: Mr. Scott DuCharme P O Box 628 Barnsdall, Oklahoma 74002	Farmout and Lease Assignment Agreement	6/13/2011						\$0.00
				Performance Operating Company, LLC Attn: Mr. Scott DuCharme P O Box 628 Barnsdall, Oklahoma 74002								\$0.00
	Offshore	400-130389	Century Exploration New Orleans, LLC & Century Exploration Houston, LLC	Performance Energy Services LLC 250 N American Ct Houma, Louisiana 70363	Master Service Agreement	2002-04-17						\$0.00
	Offshore	400-128103	Century Exploration New Orleans, LLC & Century Exploration Houston, LLC	Petroleum Engineers, Inc. 500 Dover, Suite 310 Lafayette, Louisiana 70503	Master Service Agreement	2013-06-19						\$0.00
All	All Properties		RAAM Global Energy Company	PetroQuest Energy, Inc. Attn: Charles Goodson 400 E Kaliste Saloom Road, Suite 6000 Lafayette, Louisiana 70508	Confidentiality Agreement	9/30/2015 Expires 9/30/2016						\$0.00

Schedule 6.9(a)												
Desired 365 Contracts												
	Offshore	400-127266	Century Exploration New Orleans, LLC & Century Exploration Houston, LLC	PetroQuip Energy Services, LP 20520 Stokes Rd Waller, Texas 77484	Master Service Agreement	2011-10-25						\$0.00

Schedule 6.9(a)											
Desired 365 Contracts											
	Offshore	400-127567	Century Exploration New Orleans, LLC & Century Exploration Houston, LLC	Pharos Marine Automatic Power, Inc. 198 Technology Lane Gray, Louisiana 70359	Master Service Agreement	1989-04-14					\$0.00
LA	Breton Sound Blocks 31 & 34	CP09101531	Interpel Corp. (now Century Exploration New Orleans, LLC)	Philip Beron, Jr. 3104 Metairie Heights Avenue Metairie, Louisiana 70002-5048	Area of Interest Agreement	4/30/1997					\$0.00
			Pel-Tex Oil Company (now Century Exploration New Orleans, LLC)							\$0.00	
	Offshore	400-168229	Century Exploration New Orleans, LLC & Century Exploration Houston, LLC	Phoenix Offshore Solutions LLC 116 Kol Dr. Broussard, Louisiana 70518	Master Service Agreement	2014-08-12					\$0.00
	Offshore	400-143947	Century Exploration New Orleans, LLC & Century Exploration Houston, LLC	Phoenix Technology Services USA Inc. 12329 Cutten Rd Houston, Texas 77066	Master Service Agreement	2013-05-09					\$0.00
All	Texas Properties		RAAM Global Energy Company	Pintail Oil & Gas, LLC Attn: John Smolen 11200 Westheimer Rd., Suite 520 Houston, Texas 77042	Confidentiality Agreement	10/15/2015 Expires 10/15/2016					\$0.00
	Offshore	400-149303	Century Exploration New Orleans, LLC & Century Exploration Houston, LLC	Pioneer Coiled Tubing Services, LLC 111 W. Etienne Road Maurice, Louisiana 70555	Master Service Agreement	2009-06-01					\$0.00
	Offshore	400-163322	Century Exploration New Orleans, LLC & Century Exploration Houston, LLC	PIPE-PROS, LLC 1729 N. Clarkwood Building# 101 Corpus Christi, Texas 78409	Master Service Agreement	2011-02-17					\$0.00
	Onshore	400-163322	Century Exploration New Orleans, LLC & Century Exploration Houston, LLC	PIPE-PROS, LLC 1729 N. Clarkwood Building# 101 Corpus Christi, Texas 78409	Master Service Agreement	2011-02-17					\$0.00
	Offshore	400-128476	Century Exploration New Orleans, LLC & Century Exploration Houston, LLC	Point Eight Power 2550 Belle Chasse Hwy. Gretna, Louisiana 70054	Master Service Agreement	2003-05-12					\$0.00
	Onshore	400-149322	Century Exploration New Orleans, LLC & Century Exploration Houston, LLC	Power Cleaning Solutions LLC 4843 NW Evangeline Thruway Carencro, Louisiana 70520	Master Service Agreement	2013-11-18					\$0.00
	Offshore	400-175456	Century Exploration New Orleans, LLC & Century Exploration Houston, LLC	Power Torque Services Inc. 3413 West Park Avenue Gray, Louisiana 70359	Master Service Agreement	2012-06-25					\$0.00
LA	Aquila	CP07801026	Century Exploration New Orleans, Inc.	Poydras Energy, LLC 1100 Poydras Street New Orleans, Louisiana 70445	Purchase and Sale Agreement	1/1/2009					\$0.00
			PXP Louisiana, LLC (now Century Exploration New Orleans, LLC)							\$0.00	
	Offshore	400-161960	Century Exploration New Orleans, LLC & Century Exploration Houston, LLC	Predictive Maintenance Consultants Inc. 984 Highway 84 E Brookhaven, Mississippi 39601	Master Service Agreement	2008-08-22					\$0.00

Schedule 6.9(a)												
Desired 365 Contracts												
	Offshore	400-127385	Century Exploration New Orleans, LLC & Century Exploration Houston, LLC	Preheat, Inc. 508 Engineers Rd. Belle Chasse, Louisiana 70037	Master Service Agreement	1989-05-01						\$0.00
	Onshore	400-188083	Century Exploration New Orleans, LLC & Century Exploration Houston, LLC	Premier Directional Drilling, L.P. 8131 Cranbrook Hollow Lane Houston, Texas 77095	Master Service Agreement	2013-06-17						\$0.00
	Offshore	400-205443	Century Exploration New Orleans, LLC & Century Exploration Houston, LLC	Premier Rental Tools LLC 148 La Greca Ct Schriever, Louisiana 70395	Master Service Agreement	2013-07-24						\$0.00
	Onshore	400-205443	Century Exploration New Orleans, LLC & Century Exploration Houston, LLC	Premier Rental Tools LLC 148 La Greca Ct Schriever, Louisiana 70395	Master Service Agreement	2013-07-24						\$0.00
	Offshore	400-128340	Century Exploration New Orleans, LLC & Century Exploration Houston, LLC	Premiere, Inc. 615 North Landry New Iberia, Louisiana 70562	Master Service Agreement	2002-04-19						\$0.00
	Offshore	400-188048	Century Exploration New Orleans, LLC & Century Exploration Houston, LLC	Premium Oilfield Services, LLC 4819 HWY 90 W New Iberia, Louisiana 70560	Master Service Agreement	2013-06-27						\$0.00
	Onshore	400-136019	Century Exploration New Orleans, LLC & Century Exploration Houston, LLC	Pressure Control Specialties LLC. 4008 Third St New Iberia, Louisiana 70560	Master Service Agreement	2010-11-16						\$0.00
	Offshore	400-198955	Century Exploration New Orleans, LLC & Century Exploration Houston, LLC	Priority Energy Holdings, LLC 681 River Highlands Blvd Covington, Louisiana 70433	Master Service Agreement	2014-06-04						\$0.00
	Onshore	400-149385	Century Exploration New Orleans, LLC & Century Exploration Houston, LLC	Pro Field Services, Inc. 212 E. 2nd St. P. O. BOX 525 Hallettsville, Texas 77964	Master Service Agreement	2007-03-13						\$0.00
	Onshore	400-156435	Century Exploration New Orleans, LLC & Century Exploration Houston, LLC	Procor Chemicals Inc. PO Box 81356 Lafayette, Louisiana 70598	Master Service Agreement	2012-05-08						\$0.00
	Offshore	400-132186	Century Exploration New Orleans, LLC & Century Exploration Houston, LLC	Production Fire and Safety, LLC 13313 Western Oak Drive San Antonio, Texas 78023	Master Service Agreement	2006-03-13						\$0.00
	Offshore	400-13565	Century Exploration New Orleans, LLC & Century Exploration Houston, LLC	Production Management Industries LLC 1204 Youngs Rd Morgan City, Louisiana 70380	Master Service Agreement	2001-01-19						\$0.00
	Offshore	400-166089	Century Exploration New Orleans, LLC & Century Exploration Houston, LLC	Professional NDT Services, Inc. 1149 Garber Road Broussard, Louisiana 70518	Master Service Agreement	2014-01-15						\$0.00
	Onshore	400-166089	Century Exploration New Orleans, LLC & Century Exploration Houston, LLC	Professional NDT Services, Inc. 1149 Garber Road Broussard, Louisiana 70518	Master Service Agreement	2014-01-15						\$0.00

Schedule 6.9(a)												
Desired 365 Contracts												
	Onshore	400-144269	Century Exploration New Orleans, LLC & Century Exploration Houston, LLC	Proserv Operations Inc. 15151 Sommermeyer St. Houston, Texas 77041	Master Service Agreement	2009-07-14						\$0.00
	Offshore	400-132636	Century Exploration New Orleans, LLC & Century Exploration Houston, LLC	Pro-T Company, Inc. 1034 Smede Hwy Hwy. 92 Broussard, Louisiana 70518	Master Service Agreement	1/31/1991						\$0.00
	Onshore	400-127541	Century Exploration New Orleans, LLC & Century Exploration Houston, LLC	Quail Tools, LP P. O. Box 10739 New Iberia, Louisiana 70562	Master Service Agreement	2002-10-21						\$0.00
	Offshore	400-129418	Century Exploration New Orleans, LLC & Century Exploration Houston, LLC	Quality Companies 425 Griffin Road Youngsville, Louisiana 70562	Master Service Agreement	2011-10-25						\$0.00
	Offshore	400-129095	Century Exploration New Orleans, LLC & Century Exploration Houston, LLC	Quality Energy Services, Inc. P.O. Box 3190 Houma, Louisiana 70361	Master Service Agreement	2011-10-25						\$0.00
	Offshore	400-144636	Century Exploration New Orleans, LLC & Century Exploration Houston, LLC	Quality Inspection & Testing Inc. 3808 Commercial Drive New Iberia, Louisiana 70560	Master Service Agreement	2008-04-24						\$0.00
	Offshore	400-128145	Century Exploration New Orleans, LLC & Century Exploration Houston, LLC	Quality Preheat & Pressure Washers, Inc. 56620 Behrman St. Slidell, Louisiana 70458	Master Service Agreement	2005-07-12						\$0.00
	Onshore	400-137193	Century Exploration New Orleans, LLC & Century Exploration Houston, LLC	Quality Process Services 292 A Equity Blvd. Houma, Louisiana 70360	Master Service Agreement	2010-07-30						\$0.00
	Onshore	400-131533	Century Exploration New Orleans, LLC & Century Exploration Houston, LLC	Quality Rental Tools, Inc. PO Box 2218 Houma, Louisiana 70361	Master Service Agreement	2002-04-19						\$0.00
	Offshore	400-174165	Century Exploration New Orleans, LLC & Century Exploration Houston, LLC	Quinn's Rental Services USA, LLC 358 Lonestar Dr. Victoria, Texas 77905	Master Service Agreement	2013-09-18						\$0.00
	Onshore	400-174165	Century Exploration New Orleans, LLC & Century Exploration Houston, LLC	Quinn's Rental Services USA, LLC 358 Lonestar Dr. Victoria, Texas 77905	Master Service Agreement	2013-09-18						\$0.00
TX	River's Edge	CP00001641	Century Exploration Houston, LLC	R Lacy Services, Ltd. P O Box 2146 Longview, Texas 75606	Confidentiality Agreement	5/20/2014						\$0.00
	Onshore	400-175740	Century Exploration New Orleans, LLC & Century Exploration Houston, LLC	R&R Rentals and Hotshot, Inc. 915 E MAIN ST Sandersville, Mississippi 39477	Master Service Agreement	2013-03-22						\$0.00
NOLA	New Orleans Properties		RAAM Global Energy Company	Radiant Oil & Gas, Inc. Attn: John Jurasin 9700 Richmond Ave., Ste 124 Houston, Texas 77042	Confidentiality Agreement	10/19/2015 Expires 10/19/2017						\$0.00

Schedule 6.9(a)												
Desired 365 Contracts												
Texas	Texas Properties		RAAM Global Energy Company	Radiant Oil & Gas, Inc. Attn: John Jurasin 9700 Richmond Ave., Ste 124 Houston, Texas 77042	Confidentiality Agreement	9/14/2015 Expires 3/14/2017						\$0.00
	Offshore	400-132039	Century Exploration New Orleans, LLC & Century Exploration Houston, LLC	R-A-M Services, Inc. 115 Charbonnet Road Duson, Louisiana 70529	Master Service Agreement	1999-04-30						\$0.00
All	All Properties		RAAM Global Energy Company	Ramex, Inc. d/b/a Ramex Capital Attn: Jeff Anapolsky 5151 San Felipe, Suite 2325 Houston, Texas 77056	Confidentiality Agreement	10/1/2015 Expires 10/1/2016						\$0.00
	Onshore	400-159791	Century Exploration New Orleans, LLC & Century Exploration Houston, LLC	Ramrod Trucking Inc. 3009 Hohl St. Houston, Texas 77093	Master Service Agreement	2007-01-30						\$0.00
	Onshore	400-136228	Century Exploration New Orleans, LLC & Century Exploration Houston, LLC	Randy's Trucking 1050 Wood St. Taft, Arizona 93268	Master Service Agreement	2014-04-28						\$0.00
	Offshore	400-165382	Century Exploration New Orleans, LLC & Century Exploration Houston, LLC	Ranger Offshore Inc. 10370 Richmond Avenue, Suite 1000 Houston, Texas 77042	Master Service Agreement	2010-09-29						\$0.00
	Onshore	400-143297	Century Exploration New Orleans, LLC & Century Exploration Houston, LLC	Ranger Specialty Supply and Control Systems, LLC 128 Spinner Dr. Broussard, Louisiana 70518	Master Service Agreement	2007-12-20						\$0.00
	Offshore	400-132967	Century Exploration New Orleans, LLC & Century Exploration Houston, LLC	RC Logistics LLC 14058 West Main Street Larose, Louisiana 70373	Master Service Agreement	2006-04-19						\$0.00
	Offshore	400-137545	Century Exploration New Orleans, LLC & Century Exploration Houston, LLC	Rec Marine Logistics P.O. Box 774 Galliano, Louisiana 70354	Master Service Agreement	2008-04-24						\$0.00
Texas	Texas Properties		RAAM Global Energy Company	Redbud Exploration & Production Inc. Attn: Thomas R. Kaetzer 16000 Stuebner Airline, Suite 320 Spring, Texas 77379	Confidentiality Agreement	8/31/2015 Expires 2/28/2017						\$0.00
NOLA	New Orleans Properties		RAAM Global Energy Company	Redbud Exploration & Production Inc. Attn: Thomas R. Kaetzer 16000 Stuebner Airline, Suite 320 Spring, Texas 77379	Confidentiality Agreement	9/22/2015 Expires 9/22/2017						\$0.00
	Offshore	400-179504	Century Exploration New Orleans, LLC & Century Exploration Houston, LLC	Reliable Production Service Inc. 9095 Airline Hwy - 190 Livonia, Louisiana 70755	Master Service Agreement	2013-07-09						\$0.00

Schedule 6.9(a)											
Desired 365 Contracts											
All	All Properties		RAAM Global Energy Company	Renaissance Offshore, LLC 920 Memorial City Way, Suite 800 Houston, Texas 77024	Confidentiality Agreement	8/31/2015 Expires 2/28/2017					\$0.00
LA	Europa	CP33401675	Century Exploration New Orleans, LLC	Renaissance Offshore, LLC 920 Memorial City Way, Suite 800 Houston, Texas 77024	Prospect and Well Participation Agreement	7/24/2014					\$0.00
	Offshore	400-128100	Century Exploration New Orleans, LLC & Century Exploration Houston, LLC	Rene Cross Construction Inc. 9596 Hwy23 Belle Chasse, Louisiana 70037	Master Service Agreement	2003-10-31					\$0.00
	Administrative	Administrative	RAAM Global Energy Company, Century Exploration New Orleans, LLC & Century Exploration Houston, LLC	Renpetco II LLC 17625 El Camino Real, Suite 220 Houston, TX 77058	Confidentiality Agreement	12/14/15					\$0.00
	Offshore	400-193291	Century Exploration New Orleans, LLC & Century Exploration Houston, LLC	Republic Well Testing 8584 Katy Freeway, Suite 340 Houston, Texas 77024	Master Service Agreement	2013-03-26					\$0.00
	Onshore	400-193291	Century Exploration New Orleans, LLC & Century Exploration Houston, LLC	Republic Well Testing 8584 Katy Freeway, Suite 340 Houston, Texas 77024	Master Service Agreement	2013-03-26					\$0.00
	Offshore	400-152944	Century Exploration New Orleans, LLC & Century Exploration Houston, LLC	Reservoir Data Systems, LLC 10022 Oberrender Needville, Texas 77461	Master Service Agreement	2009-11-05					\$0.00
	Breton South	CP33001673	Century Exploration New Orleans, LLC	Reservoir Geophysical Corporation 13313 Southwest Freeway, Suite 285 Sugar Land, TX 77478	Data Processing Proposal for Century Exploration New Orleans, LLC Breton South 3D Seismic Survey	8/7/2014					\$0.00
	Onshore	400-131624	Century Exploration New Orleans, LLC & Century Exploration Houston, LLC	Resource Transportation of America, Inc. 110 Alvin Ln PO Drawer 1229 Cameron, Louisiana 70631	Master Service Agreement	2010-01-18					
LA	Breton Sound Blocks 31 & 34	CP09101530	Interpel Corp. (now Century Exploration New Orleans, LLC) Pel-Tex Oil Company (now Century Exploration New Orleans, LLC)	Richard L. Wettaw 15211 Pebble Bend Drive Houston, Texas 77068	Area of Interest Agreement	4/30/1997					
	Onshore	400-180216	Richards Oilfield Services 16622 Highway 105 Sour Lake, Texas 77659	Century Exploration New Orleans, LLC & Century Exploration Houston, LLC	Master Service Agreement	2007-03-27					
LA	Santos	P22601317.000	Century Exploration New Orleans, Inc.	Ridgeland Properties LLC P O Box 518 Metairie, Louisiana 70004-0518	Canal Permit	1/1/2008	1171 1178	892 256	2008-00000528 2008-00001869	Plaquemines	LA
	Onshore	400-128835	Century Exploration New Orleans, LLC & Century Exploration Houston, LLC	Rig Tools, Inc. 1920 Youngsville Hwy Youngsville, Louisiana 70592	Master Service Agreement	2006-03-21					

Schedule 6.9(a)												
Desired 365 Contracts												
	Onshore	400-127459	Century Exploration New Orleans, LLC & Century Exploration Houston, LLC	Rig-Chem LLC 132 Thompson Rd. Houma, Louisiana 70363	Master Service Agreement	2002-05-15						\$0.00
	Offshore	400-179659	Century Exploration New Orleans, LLC & Century Exploration Houston, LLC	Right Hand Oilfield Associates, LLC 9264 Hwy 1 Lockport, Louisiana 70374-4217	Master Service Agreement	2012-05-10						\$0.00
	Offshore	400-131494	Century Exploration New Orleans, LLC & Century Exploration Houston, LLC	RigNet Inc. 1880 S Dairy Ashford, Suite 300 Houston, Texas 77077	Master Service Agreement	2013-01-29						\$0.00
All	All Properties		RAAM Global Energy Company	Robertson Energy, LLC Attn: Todd Friant, President 4023 Ambassador Caffery Pkwy, Ste 520 Lafayette, Louisiana 70503	Confidentiality Agreement	10/13/2015 Expires 4/13/2017						\$0.00
TX	Admin	CP00000775	Century Exploration Houston, LLC	Rockdale Energy, LLC 811 Travis Street, Suite 1425 Houston, Texas 77002	Confidentiality Agreement	10/27/2014						\$0.00
NOLA	New Orleans Properties		RAAM Global Energy Company	Rockdale Energy, LLC Attn: Eddie Hebert 801 Travis Street, Suite 1425 Houston, Texas 77002	Confidentiality Agreement	9/21/2015 Expires 9/21/2017						\$0.00
Texas	Texas Properties		RAAM Global Energy Company	Rockdale Energy, LLC Attn: Eddie Hebert 801 Travis Street, Suite 1425 Houston, Texas 77002	Confidentiality Agreement	2014						\$0.00
	Onshore	400-134507	Century Exploration New Orleans, LLC & Century Exploration Houston, LLC	Roy Bailey Construction 255 Benoit Rd Bell City, Louisiana 70630	Master Service Agreement	2010-02-04						\$0.00
	Offshore	400-127373	Century Exploration New Orleans, LLC & Century Exploration Houston, LLC	Royal Service & Rentals, Inc 6201 Highway 90 E Broussard, Louisiana 70518	Master Service Agreement	2006-03-14						\$0.00
	Onshore	400-131384	Century Exploration New Orleans, LLC & Century Exploration Houston, LLC	Roywell Services, Inc. P.O. Box 1329 Bellaire, Texas 77402	Master Service Agreement	2014-02-14						\$0.00
	Offshore	400-128738	Century Exploration New Orleans, LLC & Century Exploration Houston, LLC	Rusty Clark Survey Co, Inc. P.O. Box 100 Breaux Bridge, Louisiana 70517	Master Service Agreement	2002-05-03						\$0.00
	Offshore	400-128174	Century Exploration New Orleans, LLC & Century Exploration Houston, LLC	RWO, LLC 4075 Desoto St Ste B Mandeville, Louisiana 70471	Master Service Agreement	2004-07-20						\$0.00
	Administrative	Administrative	RAAM Global Energy Company, Century Exploration New Orleans, LLC & Century Exploration Houston, LLC	Sabco Oil and Gas Company, LLC 34 S Wynden Dr, Suite 300 Houston, TX 77056	Confidentiality Agreement	12/15/15						\$0.00

Schedule 6.9(a)												
Desired 365 Contracts												
	Onshore	400-132694	Century Exploration New Orleans, LLC & Century Exploration Houston, LLC	Safety Controls Inc P.O. Box 61280 Lafayette, Louisiana 70596	Master Service Agreement	2004-02-03						\$0.00
	Offshore	400-127922	Century Exploration New Orleans, LLC & Century Exploration Houston, LLC	Safety Management Systems, LLC 2916 N University Ave Lafayette, Louisiana 70507	Master Service Agreement	2011-10-11						\$0.00
	Offshore	400-131550	Century Exploration New Orleans, LLC & Century Exploration Houston, LLC	Safety System Services 1452 Alison St Gretna, Louisiana 70056	Master Service Agreement	2002-04-04						\$0.00
	Onshore	400-128606	Century Exploration New Orleans, LLC & Century Exploration Houston, LLC	Sam Broussard Trucking Company 2008 Jane St New Iberia, Louisiana 70563	Master Service Agreement	2002-04-24						\$0.00
TX	River's Edge	CP00001641	Century Exploration Houston, LLC	Samson Exploration, LLC 1300 Main Street, Suite 1900 Houston, Texas 77002	Confidentiality Agreement	5/14/2014						\$0.00
LA	Bayou Postillion	CP14000604	Century Exploration Houston, Inc.	Sandalwood Oil & Gas, L.P. Attn: C. Phil Fleming 1220 Augusta Dr., Suite 400 Houston, Texas 77057	Farmout Agreement	11/1/2004						\$0.00
LA	Bayou Postillion	CP14000951	Texas Standard Oil Company (now Century Exploration Houston, LLC)	Sandalwood Oil & Gas, L.P. Attn: C. Phil Fleming 1220 Augusta Dr., Suite 400 Houston, Texas 77057	Participation Agreement	8/12/2004						\$0.00
LA	Bayou Postillion	CP14000951	Texas Standard Oil Company (now Century Exploration Houston, LLC)	Sandalwood Oil & Gas, L.P. Attn: C. Phil Fleming 1220 Augusta Dr., Suite 400 Houston, Texas 77057	Operating Agreement	8/12/2004						\$0.00
LA	Virgo Deep	CP31601683	Century Exploration New Orleans, LLC	SandRidge Energy Offshore, LLC 2000 W Sam Houston Parkway S, Suite 1200 Houston, Texas 77042	Participation Agreement	4/29/2014						\$0.00
All	All Properties		RAAM Global Energy Company	Sandton Capital Partners Attn: Robert Orr 1340 Environ Way, Suite 313 Chapel Hill, North Carolina 27517	Confidentiality Agreement	9/29/2015 Expires 9/29/2016						\$0.00
LA	BS 51	CP20401613	Century Exploration New Orleans, LLC	Saratoga Resources, Inc. 67201 Industry Lane Covington, Louisiana 70433	Gas Purchase Agreement	4/1/2014						\$0.00
	Offshore	400-118125	Century Exploration New Orleans, LLC & Century Exploration Houston, LLC	Schlumberger & E&P Offshore - Gulf Coast 3600 Briarpark Dr Houston, Texas 77042	Master Service Agreement	2012-09-17						\$0.00
	Offshore	400-129474	Century Exploration New Orleans, LLC & Century Exploration Houston, LLC	Schlumberger US Land 121 Industrial Blvd Sugar Land, Texas 77478	Master Service Agreement	2006-04-11						\$0.00

Schedule 6.9(a)												
Desired 365 Contracts												
	Onshore	400-129474	Century Exploration New Orleans, LLC & Century Exploration Houston, LLC	Schlumberger US Land 121 Industrial Blvd Sugar Land, Texas 77478	Master Service Agreement	2006-04-11						\$0.00

Schedule 6.9(a)												
Desired 365 Contracts												
	Onshore	400-224107	Century Exploration New Orleans, LLC & Century Exploration Houston, LLC	SCOUT ENERGY SERVICES LLC 626 N Parkerson Ave Crowley, Louisiana 70526	Master Service Agreement	2014-12-15						\$0.00
	Offshore	400-128105	Century Exploration New Orleans, LLC & Century Exploration Houston, LLC	Sea Horse Marine, Inc. 9712 Hwy. 1 Lockport, Louisiana 70374	Master Service Agreement	2011-04-21						\$0.00
	Offshore	400-217782	Century Exploration New Orleans, LLC & Century Exploration Houston, LLC	Sea Tran Marine LLC 3820 Lake Palourde Rd Morgan City, Louisiana 70380	Master Service Agreement	2009-10-14						\$0.00
	Offshore	400-189960	Century Exploration New Orleans, LLC & Century Exploration Houston, LLC	Seacor Liftboats LLC 7910 Main St Houma, Louisiana 70360	Master Service Agreement	2012-04-09						\$0.00
	Offshore	400-127499	Century Exploration New Orleans, LLC & Century Exploration Houston, LLC	Seacor Marine LLC 7910 Main St 2nd Floor Houma, Louisiana 70360	Master Service Agreement	2003-10-27						\$0.00
	Offshore	400-128096	Century Exploration New Orleans, LLC & Century Exploration Houston, LLC	Seal-tite LLC 500 Deer Cross Dr. Madisonville, Louisiana 70447	Master Service Agreement	2004-06-07						\$0.00
	Offshore	400-131540	Century Exploration New Orleans, LLC & Century Exploration Houston, LLC	Seamar Divers, Inc. 13715 N Promenade Blvd Stafford, Texas 77477	Master Service Agreement	2006-05-30						\$0.00
TX	Admin	CP00000775	Century Exploration Houston, LLC	Seidler Oil and Gas Operating, LLC 7140 East FM 917 Alvarado, Texas 76009	Confidentiality Agreement	9/12/2014						\$0.00
	Onshore	400-177368	Century Exploration New Orleans, LLC & Century Exploration Houston, LLC	Select Oilfield Services LLC 203 Paillet St. Harvey, Louisiana 70056	Master Service Agreement	2011-05-09						\$0.00
	Offshore	400-136255	Century Exploration New Orleans, LLC & Century Exploration Houston, LLC	Settoon Construction, Inc P.O. Box 520 Pierre Part, Louisiana 70339	Master Service Agreement	2004-01-19						\$0.00
	Offshore	400-131625	Century Exploration New Orleans, LLC & Century Exploration Houston, LLC	Settoon Towing, LLC 209 Blackwater Ct. Gibson, Louisiana 70356	Master Service Agreement	2004-01-27						\$0.00
	Offshore	400-225734	Century Exploration New Orleans, LLC & Century Exploration Houston, LLC	Shallow Draft Marine, L.L.C. 147 Keating Dr Belle Chasse, Louisiana 70037	Master Service Agreement	2015-01-15						\$0.00
	Onshore	400-225734	Century Exploration New Orleans, LLC & Century Exploration Houston, LLC	Shallow Draft Marine, L.L.C. 147 Keating Dr Belle Chasse, Louisiana 70037	Master Service Agreement	2015-01-15						\$0.00
	Onshore	400-130131	Century Exploration New Orleans, LLC & Century Exploration Houston, LLC	Shamrock Vacuum Service Inc 11616 E Highway 90 Liberty, Texas 77575	Master Service Agreement	2009-07-09						\$0.00
	Offshore	400-180376	Century Exploration New Orleans, LLC & Century Exploration Houston, LLC	Shelf Workboats LLC 406 West 159th Street Galliano, Louisiana 70354	Master Service Agreement	2006-04-12						\$0.00

Schedule 6.9(a)												
Desired 365 Contracts												
LA	BS 51	CP20401343	Century Exploration New Orleans, LLC	Shell Pipeline Company LP Business Development Lead Gulf of Mexico - Offshore Crude 777 Walker Street, TSP 1486 Houston, Texas 77002	Offshore Connection Agreement	11/15/2011						\$0.00
LA	Breton Sound Block 53/Delta Pipeline	CP00801369	Century Exploration New Orleans, LLC	Shell Pipeline Company LP Business Development Lead Gulf of Mexico - Offshore Crude 777 Walker Street, TSP 1486 Houston, Texas 77002	Offshore Connection Agreement	5/1/2012						\$0.00
LA	BS 51	CP20401046	Century Exploration New Orleans, Inc.	Shell Pipeline Company LP Land and Permitting Two Shell Plaza #1563 777 Walker Street Houston, Texas 77002	Jack-up Rig / Spud Barge Encroachment Agreement	6/5/2009						\$0.00
LA	BS 51	CP20401314	Century Exploration New Orleans, LLC	Shell Pipeline Company LP Land and Permitting Two Shell Plaza #1571 777 Walker Street Houston, Texas 77002	Anchor Encroachment Agreement	12/6/2011						\$0.00
All	All Properties		RAAM Global Energy Company	Shoreline Energy LLC Attn: Randy E. Wheeler, VP 16801 Greenspoint Park Dive #380 Houston, Texas 77060	Confidentiality Agreement	11/5/2015 Expires 11/5/2016						\$0.00
TX	Akula	P22301467.000	Century Exploration Houston, Inc.	Sidnette Henry 130 Dorothy Drive Nederland, Texas 77627	Pipeline Right-of-Way Agreement	9/13/2009			350646	Orange	TX	\$0.00
TX	Jacques	CP30101516	Century Exploration Houston, LLC	SKH Energy Fund, L.P. 7700 San Felipe, Suite 500 Houston, Texas 77063	Joint Operating Agreement	1/1/2013						\$0.00
TX	Tiger	CP14800820	Century Exploration Houston, Inc.	SKH Energy Fund, L.P. 7700 San Felipe, Suite 500 Houston, Texas 77063	Seismic Data License Agreement	1/19/2007						\$0.00
TX	Tiger	CP19800856	Century Exploration Houston, Inc.	SKH Energy Fund, L.P. 7700 San Felipe, Suite 500 Houston, Texas 77063	Purchase and Sale Agreement	4/27/2007						\$0.00
TX	Admin	CP00000775	Century Exploration Houston, LLC	Sklar Exploration Company, LLC 401 Edwards Street, Suite 1601 Shreveport, Louisiana 71101	Confidentiality Agreement	7/3/2014						\$0.00
	Onshore	400-134198	Century Exploration New Orleans, LLC & Century Exploration Houston, LLC	Smart Oilfield Services 2251 Mizell Rd Liberty, Texas 77575	Master Service Agreement	2009-06-10						\$0.00
	Offshore	400-127504	Century Exploration New Orleans, LLC & Century Exploration Houston, LLC	Smith International Inc. 121 Industrial Blvd Sugar Land, Texas 77478	Master Service Agreement	2012-09-17						\$0.00

Schedule 6.9(a)												
Desired 365 Contracts												
	Onshore	400-127504	Century Exploration New Orleans, LLC & Century Exploration Houston, LLC	Smith International Inc. 121 Industrial Blvd Sugar Land, Texas 77478	Master Service Agreement	2012-09-17						\$0.00
Texas	Texas Properties		RAAM Global Energy Company	Smith Productions, Inc. Attn: Kelly R. Mahoney 8708 Technology Forest Place, Ste 150 The Woodlands, Texas 77381	Confidentiality Agreement	8/31/2015 Expires 2/28/2017						\$0.00
LA	Bayou Postillion	CP14000724	Century Exploration New Orleans, Inc.	Southern Natural Gas Company P O Box 2563 Birmingham, Alabama 35202-2563	Construction, Installation, Operation, and Maintenance Agreement	7/15/2005						\$0.00
LA	Bayou Postillion	CP14000724	Century Exploration New Orleans, Inc.	Southern Natural Gas Company P O Box 2563 Birmingham, Alabama 35202-2563	Construction, Installation, Operation, and Maintenance Agreement	7/15/2005						\$0.00
LA	BS 51	CP20401294	Century Exploration New Orleans, Inc.	Southern Natural Gas Company, L.L.C. 569 Brookwood Village, Suite 501 Birmingham, Alabama 35209	Preconstruction Agreement	9/12/2011						\$0.00
LA	BS 51	CP20401294	Century Exploration New Orleans, Inc.	Southern Natural Gas Company, L.L.C. 569 Brookwood Village, Suite 501 Birmingham, Alabama 35209	Interconnect Agreement No. 20110190	9/15/2011						\$0.00
LA	BS 51	CP20401294	Century Exploration New Orleans, Inc.	Southern Natural Gas Company, L.L.C. 569 Brookwood Village, Suite 501 Birmingham, Alabama 35209	Amendment to Interconnect Agreement No. 20110190	10/31/2011						\$0.00
LA	BS 51	CP20401294	Century Exploration New Orleans, Inc.	Southern Natural Gas Company, L.L.C. 569 Brookwood Village, Suite 501 Birmingham, Alabama 35209	Amendment to Interconnect Agreement No. 20110190	12/8/2011						\$0.00
LA	BS 51 Receiving Station	CP20401295	Century Exploration New Orleans, Inc.	Southern Natural Gas Company, L.L.C. 569 Brookwood Village, Suite 501 Birmingham, Alabama 35209	Modification Agreement	11/8/2012						\$0.00
	Offshore	400-116956	Century Exploration New Orleans, LLC & Century Exploration Houston, LLC	Southern Petroleum Laboratories, Inc. 8850 Interchange Dr Houston, Texas 77054	Master Service Agreement	1992-04-02						\$0.00
	Offshore	400-128041	Century Exploration New Orleans, LLC & Century Exploration Houston, LLC	Sparrows Offshore, LLC 6758 Northwinds Dr Houston, Texas 77041	Master Service Agreement	2003-10-31						\$0.00
	Offshore	400-127862	Century Exploration New Orleans, LLC & Century Exploration Houston, LLC	Spartan Offshore Drilling, LLC. 516 JF Smith Avenue Slidell, Louisiana 70460	Master Service Agreement	2012-12-18						\$0.00
	Onshore	400-127862	Century Exploration New Orleans, LLC & Century Exploration Houston, LLC	Spartan Offshore Drilling, LLC. 516 JF Smith Avenue Slidell, Louisiana 70460	Master Service Agreement	2012-12-18						\$0.00
	Offshore	400-165650	Century Exploration New Orleans, LLC & Century Exploration Houston, LLC	Spartan Thru Tubing Services, LLC. 2901 Johnston St , Suite 401 Lafayette, Louisiana 70503	Master Service Agreement	2014-05-09						\$0.00

Schedule 6.9(a)												
Desired 365 Contracts												
	Onshore	400-129259	Century Exploration New Orleans, LLC & Century Exploration Houston, LLC	Specialty Offshore, Inc. 24358 Gliderport Rd Loranger, Louisiana 70446	Master Service Agreement	2014-02-28					\$0.00	
	Offshore	400-127698	Century Exploration New Orleans, LLC & Century Exploration Houston, LLC	Stabil Drill Specialties, LLC 110 Consolidated Drive Lafayette, Louisiana 70508	Master Service Agreement	2002-04-24					\$0.00	
	Onshore	400-127698	Century Exploration New Orleans, LLC & Century Exploration Houston, LLC	Stabil Drill Specialties, LLC 110 Consolidated Drive Lafayette, Louisiana 70508	Master Service Agreement	2002-05-16						
	Onshore	400-176547	Century Exploration New Orleans, LLC & Century Exploration Houston, LLC	Stage 3 Separation, LLC 2000 Silber Road Houston, Texas 77055	Master Service Agreement	2014-08-19					\$0.00	
	Offshore	400-131277	Century Exploration New Orleans, LLC & Century Exploration Houston, LLC	Stallion Oilfield Services LTD. 950 Corbindale Suite 300 Houston, Texas 77024	Master Service Agreement	2006-05-10					\$0.00	
	Breton South	CP33001673	Century Exploration New Orleans, LLC	State of Louisiana Office of Mineral Resources 617 North Third Street, 8th Floor Baton Rouge, Louisiana 70802	Seismic Permit #2014/15-002	7/1/2014					\$0.00	
				Petrostar Energy, Inc. 500 Whitebark Drive Lafayette, LA 70508							\$0.00	
LA	Orion	P00700316.000	LLOG Exploration Company, LLC (now Century Exploration New Orleans, Inc.)	State of Louisiana State Land Office P O Box 44124 Baton Rouge, Louisiana 70804-4124	Pipeline Right-of-Way Grant No. 4122	7/30/2001	1006	98		Plaquemines	LA	\$0.00
LA	Orion	P00700368.000	LLOG Exploration & Production Company (now Century Exploration New Orleans, LLC)	State of Louisiana State Land Office P O Box 44124 Baton Rouge, Louisiana 70804-4124	Pipeline Right-of-Way Grant No. 4189	12/19/2001	1015		2000207	Plaquemines	LA	\$0.00
LA	BS 52 - SL	P00800154.000	Century Exploration Company	State of Louisiana State Land Office P O Box 44124 Baton Rouge, Louisiana 70804-4124	Pipeline Right-of-Way Grant No. 2735	2/15/1990 2/15/2010	740 1220	371 113	2010-00000637	Plaquemines	LA	\$0.00
LA	BS 52 - SL	P00801689.000	Century Exploration New Orleans, LLC	State of Louisiana State Land Office P O Box 44124 Baton Rouge, Louisiana 70804-4124	Pipeline Right-of-Way Grant No. 5384	12/1/2001	1268	229	2012-00001719	Plaquemines	LA	\$0.00
LA	Perseus	P10400904.000	Century Exploration Company	State of Louisiana State Land Office P O Box 44124 Baton Rouge, Louisiana 70804-4124	Surface Lease with Subsurface Agreement No. 4362	5/10/2003	1047 1049	470 597	03004277 03005014	Plaquemines	LA	\$0.00

Schedule 6.9(a)												
Desired 365 Contracts												
LA	Perseus	P10400919.000	Century Exploration New Orleans, Inc.	State of Louisiana State Land Office P O Box 44124 Baton Rouge, Louisiana 70804-4124	Pipeline Right-of-Way Grant No. 4386	7/1/2003	1052	863	3005962	Plaquemines	LA	\$0.00
LA	Perseus	P10401202.000	Century Exploration New Orleans, Inc.	State of Louisiana State Land Office P O Box 44124 Baton Rouge, Louisiana 70804-4124	Surface Lease with Subsurface Agreement No. 4599	4/27/2005	1092	548	2005-00002592	Plaquemines	LA	\$0.00
LA	Perseus	P10401300.000	Century Exploration New Orleans, Inc.	State of Louisiana State Land Office P O Box 44124 Baton Rouge, Louisiana 70804-4124	Surface Lease with Subsurface Agreement No. 4773	12/15/2006	1133	758	2007-00000100	Plaquemines	LA	\$0.00
LA	Perseus	P10401305.000	Century Exploration New Orleans, Inc.	State of Louisiana State Land Office P O Box 44124 Baton Rouge, Louisiana 70804-4124	Pipeline Right-of-Way Grant No. 4834	4/12/2007	1141	644	2007-00002415	Plaquemines	LA	\$0.00
LA	Taurus	P10500911.000	Century Exploration Company	State of Louisiana State Land Office P O Box 44124 Baton Rouge, Louisiana 70804-4124	Pipeline Right-of-Way Grant No. 4376	7/1/2003	1052	214	3005713	Plaquemines	LA	\$0.00
LA	Aquarius	P10700925.000	Century Exploration Company	State of Louisiana State Land Office P O Box 44124 Baton Rouge, Louisiana 70804-4124	Pipeline Right-of-Way Grant No. 4420	10/20/2003	1058	422	3007976	Plaquemines	LA	\$0.00
LA	Virgo (South)	P10901199.000	Century Exploration New Orleans, Inc.	State of Louisiana State Land Office P O Box 44124 Baton Rouge, Louisiana 70804-4124	Pipeline Right-of-Way Grant No. 4598	4/26/2005	1091	888	2005-00002343	Plaquemines	LA	\$0.00
LA	Pegasus	P11801725.000	Century Exploration New Orleans, LLC	State of Louisiana State Land Office P O Box 44124 Baton Rouge, Louisiana 70804-4124	Pipeline Right-of-Way Grant No. 5624	5/7/2015	1341	445	2015-00002017	Plaquemines	LA	\$0.00
LA	Bayou Postillion	P14000436.000	Century Exploration Houston, Inc.	State of Louisiana State Land Office P O Box 44124 Baton Rouge, Louisiana 70804-4124	Pipeline Right-of-Way Grant No. 4787	2/21/2007	1360	764	2007-00003935	Iberia	LA	\$0.00
LA	Corvus	P17301296.000	Century Exploration New Orleans, Inc.	State of Louisiana State Land Office P O Box 44124 Baton Rouge, Louisiana 70804-4124	Pipeline Right-of-Way Grant No. 4749	9/21/2006	1127	217	2006-00006035	Plaquemines	LA	\$0.00
LA	Corvus	P17301688.000	Century Exploration New Orleans, LLC	State of Louisiana State Land Office P O Box 44124 Baton Rouge, Louisiana 70804-4124	Pipeline Right-of-Way Grant No. 5382	1/27/2012	1267	721	2012-00001604	Plaquemines	LA	\$0.00

Schedule 6.9(a)												
Desired 365 Contracts												
LA	Jupiter	P20101366.000	Century Exploration New Orleans, Inc.	State of Louisiana State Land Office P O Box 44124 Baton Rouge, Louisiana 70804-4124	Pipeline Right-of-Way Grant No. 5125	4/29/2009	1203	591	2009-00001852	Plaquemines	LA	\$0.00
LA	Jupiter	P20101377.000	Century Exploration New Orleans, Inc.	State of Louisiana State Land Office P O Box 44124 Baton Rouge, Louisiana 70804-4124	Pipeline Right-of-Way Grant No. 5159	9/16/2009	1211	742	2009-00004259	Plaquemines	LA	\$0.00
LA	Virgo (North)	P20201388.000	Century Exploration New Orleans, Inc.	State of Louisiana State Land Office P O Box 44124 Baton Rouge, Louisiana 70804-4124	Surface Lse w/ Subsurface Agmt 5253	9/28/2010	1233	106	2010-00004150	Plaquemines	LA	\$0.00
LA	Virgo (North)	P20201450.000	Century Exploration New Orleans, Inc.	State of Louisiana State Land Office P O Box 44124 Baton Rouge, Louisiana 70804-4124	Pipeline Right-of-Way Grant No. 5346	9/27/2011	1256	398	2011-00004248	Plaquemines	LA	\$0.00
LA	BS 51 - Harvest	P20401339.000	Amerada Hess Corporation (now Century Exploration New Orleans, LLC)	State of Louisiana State Land Office P O Box 44124 Baton Rouge, Louisiana 70804-4124	Pipeline Right-of-Way Grant No. 4179	12/17/2001	1198 1269	162 435	2009-00000222 2012-00002042	Plaquemines	LA	\$0.00
LA	BS 51 - Harvest	P20401389.000	Amerada Hess Corporation (now Century Exploration New Orleans, LLC)	State of Louisiana State Land Office P O Box 44124 Baton Rouge, Louisiana 70804-4124	Pipeline Right-of-Way Grant No. 2819	1/23/2003	1269 1288	431 721	2012-00002038 2013-00000556	Plaquemines	LA	\$0.00
LA	BS 51 - Harvest	P20401390.000	Amerada Hess Corporation (now Century Exploration New Orleans, LLC)	State of Louisiana State Land Office P O Box 44124 Baton Rouge, Louisiana 70804-4124	Pipeline Right-of-Way Grant No. 4181	12/17/2001	1014	38		Plaquemines	LA	\$0.00
LA	Bayou Postillion	P14000118.000	Century Exploration Houston, Inc.	State of Louisiana State Land Office P O Box 44124 Baton Rouge, Louisiana 70804-4124	Pipeline Right-of-Way Grant No. 4605	5/20/2005	1309	736	2005-00008098	Iberia	LA	\$0.00
LA	BS 51 - Harvest	P20401391.000	Amerada Hess Corporation (now Century Exploration New Orleans, LLC)	State of Louisiana State Land Office P O Box 44124 Baton Rouge, Louisiana 70804-4124	Pipeline Right-of-Way Grant No. 4669	2/15/2006	1109	595	2006-00001067	Plaquemines	LA	\$0.00
LA	Lima	P21301326.000	Century Exploration New Orleans, Inc.	State of Louisiana State Land Office P O Box 44124 Baton Rouge, Louisiana 70804-4124	Pipeline Right-of-Way Grant No. 5016	5/16/2008	714	186	343015	St. Charles	LA	\$0.00
LA	Virgo (Deep)	P31601703.000	Century Exploration New Orleans, LLC	State of Louisiana State Land Office P O Box 44124 Baton Rouge, Louisiana 70804-4124	Pipeline Right-of-Way Grant No. 5579	8/5/2014	1324	488	2014-00003421	Plaquemines	LA	\$0.00

Schedule 6.9(a)													
Desired 365 Contracts													
LA	Europa	P33401705.000	Century Exploration New Orleans, LLC	State of Louisiana State Land Office P O Box 44124 Baton Rouge, Louisiana 70804-4124	Surface Lease with Subsurface Agreement No. 5588	8/27/2014					Plaquemines	LA	\$0.00
LA	Palmetto	P36301721.000	Century Exploration New Orleans, LLC	State of Louisiana State Land Office P O Box 44124 Baton Rouge, Louisiana 70804-4124	Pipeline Right-of-Way Grant No. 5616	3/17/2015	1339	230	2015-00001366	Plaquemines	LA	\$0.00	
LA	Palmetto	P36301722.000	Century Exploration New Orleans, LLC	State of Louisiana State Land Office P O Box 44124 Baton Rouge, Louisiana 70804-4124	Pipeline Right-of-Way Grant No. 5617	3/17/2015	1339	236	2015-00001367	Plaquemines	LA	\$0.00	
LA	Palmetto	P36301723.000	Century Exploration New Orleans, LLC	State of Louisiana State Land Office P O Box 44124 Baton Rouge, Louisiana 70804-4124	Pipeline Right-of-Way Grant No. 5618	3/17/2015	1339	242	2015-00001368	Plaquemines	LA	\$0.00	
LA	Palmetto	P36301724.000	Century Exploration New Orleans, LLC	State of Louisiana State Land Office P O Box 44124 Baton Rouge, Louisiana 70804-4124	Surface Lease No. 3237	3/13/2015	1339	222	2015-00001365	Plaquemines	LA	\$0.00	
LA	Main Pass 14/15	CP14200549	Century Exploration New Orleans, Inc.	State of Louisiana, Office of Conservation 617 North Third Street, 9th Floor Baton Rouge, Louisiana 70802	Site Specific Trust Account No.04-03 & 04-04	4/8/2004						\$0.00	
TX	Big Thicket	P35101927.000	Century Exploration Houston, LLC	State of Texas, General Land Office Stephen F. Austin Building 1700 North Congress Austin, Texas 78701	Miscellaneous Easement (Pipelines) ME20130123	5/2/2013	964	882	2013-37709	Hardin	TX	\$0.00	
TX	Big Thicket	P35101927.000	Century Exploration Houston, LLC	State of Texas, General Land Office Stephen F. Austin Building 1700 North Congress Austin, Texas 78701	Miscellaneous Easement (Pipelines) ME20130122	5/2/2013	964	882	2013-37710	Hardin	TX	\$0.00	
	Onshore	400-169157	Century Exploration New Orleans, LLC & Century Exploration Houston, LLC	STELLAR OILFIELD RENTALS, LLC. 28024 N Hwy 288 B Angleton, Texas 77515	Master Service Agreement	2013-06-27						\$0.00	
	Onshore	400-128683	Century Exploration New Orleans, LLC & Century Exploration Houston, LLC	Steve Kent Trucking, Inc. P.O. Box 148 Lottie, Louisiana 70756	Master Service Agreement	2008-07-30						\$0.00	
	Offshore	400-128101	Century Exploration New Orleans, LLC & Century Exploration Houston, LLC	Stokes and Spiehler Inc. 110 Rue Jean Lafitte Ste 100 Lafayette, Louisiana 70508	Master Service Agreement	2004-01-21						\$0.00	
	Onshore	400-128780	Century Exploration New Orleans, LLC & Century Exploration Houston, LLC	Strata Control Services, Inc. 1811 W Mill St Crowley, Louisiana 70526	Master Service Agreement	2011-02-28						\$0.00	

Schedule 6.9(a)												
Desired 365 Contracts												
	Onshore	400-128783	Century Exploration New Orleans, LLC & Century Exploration Houston, LLC	Stratagraph, Inc. 125 Raggio Rd Scott, Louisiana 70583	Master Service Agreement	2004-04-16						\$0.00
	Onshore	400-183090	Century Exploration New Orleans, LLC & Century Exploration Houston, LLC	Streamline Well Testing and Rentals LLC 1447 Hwy 69 Kountze, Texas 77625	Master Service Agreement	2012-05-01						\$0.00
	Offshore	400-128070	Century Exploration New Orleans, LLC & Century Exploration Houston, LLC	Stric-Lan Companies, LLC. 104 Sable Dr Duson, Louisiana 70529	Master Service Agreement	2010-04-04						\$0.00
	Onshore	400-159462	Century Exploration New Orleans, LLC & Century Exploration Houston, LLC	STRINGER'S OILFIELD SERVICE, INC. 1320 Highway 13 N Columbia, Mississippi 39429	Master Service Agreement	2002-08-29						\$0.00
	Onshore	400-116025	Century Exploration New Orleans, LLC & Century Exploration Houston, LLC	Submar, Inc. 1711 Dunn St. Houma, Louisiana 70360	Master Service Agreement	2012-03-09						\$0.00
	Offshore	400-128938	Century Exploration New Orleans, LLC & Century Exploration Houston, LLC	Superior Energy Services 1001 Louisiana Street Houston, Texas 77002	Master Service Agreement	2008-08-15						\$0.00
	Onshore	400-128938	Century Exploration New Orleans, LLC & Century Exploration Houston, LLC	Superior Energy Services 1001 Louisiana Street Houston, Texas 77002	Master Service Agreement	2001-01-19						\$0.00
	Offshore	400-129612	Century Exploration New Orleans, LLC & Century Exploration Houston, LLC	Superior Performance, Inc. 122 Youngsville Hwy Lafayette, Louisiana 70508	Master Service Agreement	2005-06-29						\$0.00
	Onshore	400-166010	Century Exploration New Orleans, LLC & Century Exploration Houston, LLC	Superior Vacuum Services LLC 1772 East Highway 105 Cleveland, Texas 77327	Master Service Agreement	2012-03-09						\$0.00
	Onshore	400-148452	Century Exploration New Orleans, LLC & Century Exploration Houston, LLC	Supreme Offshore Services, Inc. 204 Industrial Ave. C Houma, Louisiana 70363	Master Service Agreement	2008-12-02						\$0.00
	Offshore	400-127509	Century Exploration New Orleans, LLC & Century Exploration Houston, LLC	Supreme Service & Specialty Co., Inc. 204 Industrial Ave. C Houma, Louisiana 70363	Master Service Agreement	2006-04-12						\$0.00
	Onshore	400-127690	Century Exploration New Orleans, LLC & Century Exploration Houston, LLC	Swire Oilfield Services, LLC 1667 Wiemann Rd Houma, Louisiana 70363	Master Service Agreement	2011-10-25						\$0.00
	Offshore	400-174531	Century Exploration New Orleans, LLC & Century Exploration Houston, LLC	Swivel Rental & Supply LLC 105 Commission Boulevard Lafayette, Louisiana 70508	Master Service Agreement	2011-09-01						\$0.00
	Onshore	400-131566	Century Exploration New Orleans, LLC & Century Exploration Houston, LLC	T & A Services of Breaux Bridge 1094 Bergeron Rigs Rd. Breaux Bridge, Louisiana 70517	Master Service Agreement	2006-12-08						\$0.00

Schedule 6.9(a)												
Desired 365 Contracts												
	Offshore	400-128840	Century Exploration New Orleans, LLC & Century Exploration Houston, LLC	T & P Well Testers of Lafayette, Inc. P.O. Box 80456 Lafayette, Louisiana 70598	Master Service Agreement	2012-02-07						\$0.00
	Onshore	400-128840	Century Exploration New Orleans, LLC & Century Exploration Houston, LLC	T & P Well Testers of Lafayette, Inc. P.O. Box 80456 Lafayette, Louisiana 70598	Master Service Agreement	2012-02-07						\$0.00
	Offshore	400-180369	Century Exploration New Orleans, LLC & Century Exploration Houston, LLC	T K Towing, Inc. 7810 Highway 182 E Morgan City, Louisiana 70380	Master Service Agreement	2011-10-09						\$0.00
	Onshore	400-175287	Century Exploration New Orleans, LLC & Century Exploration Houston, LLC	T&T Welding, Inc. PO Box 279 Ellisville, Mississippi 39437	Master Service Agreement	2002-06-18						\$0.00
All	All Properties		RAAM Global Energy Company	Talos Energy LLC Attn: Jim Gibson 1600 Smith Street, Suite 5000 Houston, Texas 77002	Confidentiality Agreement	8/31/2015 Expires 2/28/2017						\$0.00
	Onshore	400-136348	Century Exploration New Orleans, LLC & Century Exploration Houston, LLC	Tanks-A-Lot Inc. 7723 Highway 182 E. Morgan City, Louisiana 70380	Master Service Agreement	2011-10-26						\$0.00
	Onshore	400-137980	Century Exploration New Orleans, LLC & Century Exploration Houston, LLC	TanMar Rentals LLC. 711 South Chestnut Tomball, Texas 77375	Master Service Agreement	2012-04-04						\$0.00
	Offshore	400-137979	Century Exploration New Orleans, LLC & Century Exploration Houston, LLC	Tanner Services LLC. 4332 Hwy 190 Eunice, Louisiana 70515	Master Service Agreement	2010-11-29						\$0.00
	Offshore	400-199569	Century Exploration New Orleans, LLC & Century Exploration Houston, LLC	Tannin Energy Services Inc. 130 North Bernard Rd. Broussard, Louisiana 70518	Master Service Agreement	2015-04-09						\$0.00
	Onshore	400-127680	Century Exploration New Orleans, LLC & Century Exploration Houston, LLC	Tarpon Rental, Inc. PO Box 9023 Houma, Louisiana 70361	Master Service Agreement	2002-05-08						\$0.00
	Offshore	400-144245	Century Exploration New Orleans, LLC & Century Exploration Houston, LLC	Team Management & Consulting, LLC 6873 Johnston St. Lafayette, Louisiana 70503	Master Service Agreement	2008-04-25						\$0.00
	Offshore	400-156441	Century Exploration New Orleans, LLC & Century Exploration Houston, LLC	Technical Engineering Consultants, LLC 401 Whitney Ave., Suite 600 Gretna, Louisiana 70056	Master Service Agreement	1995-05-01						\$0.00
TX	Black Tip	CP19400990	Century Exploration Houston, Inc.	TechXplore Participation I, Ltd. 1177 West Loop South, Suite 615 Houston, Texas 77027	Joint Operating Agreement	12/1/2006						\$0.00
TX	Jacques	CP30101383	Century Exploration Houston, LLC	TechXplore Participation I, Ltd. 1177 West Loop South, Suite 615 Houston, Texas 77027	Joint Operating Agreement	9/22/2011						\$0.00

Schedule 6.9(a)												
Desired 365 Contracts												
TX	Tiger	CP19801155	Century Exploration Houston, Inc.	TechXplore Participation I, Ltd. 1177 West Loop South, Suite 615 Houston, Texas 77027	Joint Operating Agreement	12/25/2007						\$0.00
LA	Bayou Postillion South	CP19200995	Century Exploration Houston, Inc.	TechXplore Participation I, Ltd. 1177 West Loop South, Suite 615 Houston, Texas 77027	Joint Operating Agreement	12/1/2006						\$0.00
LA	Bayou Postillion	CP14000987	Century Exploration Houston, Inc.	TechXplore Participation I, Ltd. 1177 West Loop South, Suite 615 Houston, Texas 77027	Operating Agreement (HH&L #1/Cotten #1 Alt)	3/22/2008						\$0.00
	Onshore	400-204116	Century Exploration New Orleans, LLC & Century Exploration Houston, LLC	Tenacious Torque, LLC 1635 NE Loop 410, Suite 610 San Antonio, Texas 78209	Master Service Agreement	2013-09-16						\$0.00
	Offshore	400-150542	Century Exploration New Orleans, LLC & Century Exploration Houston, LLC	Terra Oilfield Solutions, LLC 15487 Pin Oak Dr. Conroe, Texas 77384	Master Service Agreement	2009-05-13						\$0.00
	Onshore	400-127808	Century Exploration New Orleans, LLC & Century Exploration Houston, LLC	Terrebonne Wireline Services, Inc. PO Box 176 Bourg, Louisiana 70343	Master Service Agreement	2010-08-05						\$0.00
	Onshore	400-128822	Century Exploration New Orleans, LLC & Century Exploration Houston, LLC	Tesco Corporation (US) 11330 Brittmoore Park Drive Houston, Texas 77041	Master Service Agreement	2006-07-19						\$0.00
	Offshore	400-129396	Century Exploration New Orleans, LLC & Century Exploration Houston, LLC	Tesla Offshore, LLC 36499 Perkins Rd, Suite A Prairieville, Texas 70769	Master Service Agreement	2004-03-26						\$0.00
	Administrative	Administrative	RAAM Global Energy Company, Century Exploration New Orleans, LLC & Century Exploration Houston, LLC	Texas Petroleum Investment Company 5850 San Felipe, Suite 250 Houston, TX 77057	Confidentiality Agreement	12/03/15						\$0.00
	Administrative	Administrative	RAAM Global Energy Company, Century Exploration New Orleans, LLC & Century Exploration Houston, LLC	Texas South Energy, Inc. 3 Riverway, Suite 1800 Houston, TX 77056	Confidentiality Agreement	12/11/15						\$0.00
TX	Akula	P22300445.001	Century Exploration Houston, Inc.	The Allar Company P O Box 1567 Graham, Texas 76450-1567	Side Letter Agreement	11/18/2008						\$0.00
LA	Draco	CP10100886	Century Exploration New Orleans, LLC	The Harvest Group, LLC 67201 Industry Lane Covington, Louisiana 70433	Letter Agreement	12/20/2006						\$0.00
LA	Santos	P22601318.000	Century Exploration New Orleans, Inc.	The Louisiana Land and Exploration Company Post Office 7097 Houma, Louisiana 70361	Surface Lease with Subsurface Agreement	4/10/2008	1181	83	2008-00002483	Plaquemines	LA	\$0.00
	Offshore	400-130436	Century Exploration New Orleans, LLC & Century Exploration Houston, LLC	The Nacher Corporation 111 East Angus Drive Youngsville, Louisiana 70592	Master Service Agreement	2009-04-27						\$0.00

Schedule 6.9(a)												
Desired 365 Contracts												
LA	Perseus	CP10400679	Century Exploration New Orleans, Inc.	The State Mineral and Energy Board Office of Mineral Resources P O Box 2827 Baton Rouge, Louisiana 70821-2827	Voluntary Unit Agreement	12/14/2005						\$0.00
			PXP Louisiana L.L.C. (now Century Exploration New Orleans, LLC)									\$0.00
LA	Perseus	CP10400679	Century Exploration New Orleans, Inc.	The State Mineral and Energy Board Office of Mineral Resources P O Box 2827 Baton Rouge, Louisiana 70821-2827	Amendment to BS 45 VUB	6/13/2007						\$0.00
LA	Virgo South	CP10900738	Century Exploration New Orleans, Inc.	The State Mineral and Energy Board Office of Mineral Resources P O Box 2827 Baton Rouge, Louisiana 70821-2827	Voluntary Unit Agreement (BS 53 VU C)	7/12/2006						\$0.00
LA	Corvus	CP17301648	Century Exploration New Orleans, Inc.	The State Mineral and Energy Board Office of Mineral Resources P O Box 2827 Baton Rouge, Louisiana 70821-2827	Voluntary Unit Agreement (BS 53 VUE)	6/1/2014						\$0.00
LA	Jupiter	CP20101049	Century Exploration New Orleans, Inc.	The State Mineral and Energy Board Office of Mineral Resources P O Box 2827 Baton Rouge, Louisiana 70821-2827	Voluntary Unit Agreement (BS 53 Tex W-Cris I VUB)	7/8/2009						\$0.00
LA	Jupiter	CP20101049	Century Exploration New Orleans, Inc.	The State Mineral and Energy Board Office of Mineral Resources P O Box 2827 Baton Rouge, Louisiana 70821-2827	Amendment to Voluntary Unit Agreement (BS 53 Tex W-Cris I VUB)	7/8/2009						\$0.00
All	All Properties		RAAM Global Energy Company	The Vast Group Attn: Varun Kumar 317 Metro Court Fullerton, California 92832	Confidentiality Agreement	10/29/2015 Expires 4/29/2017						\$0.00
	Administrative	Administrative	RAAM Global Energy Company, Century Exploration New Orleans, LLC & Century Exploration Houston, LLC	The Vast Group 317 Metro Ct Fullerton, CA 92832	Confidentiality Agreement	12/07/15						\$0.00
TX	Woodlands Office	CP00001797	Century Exploration Company	The Woodlands Land Development Company, L.P. Attn: Senior Vice Pres - Commercial Div 2201 Timberloch Place The Woodlands, Texas 77380	Contract for Purchase and Sale of Real Property	10/30/2003						\$0.00
All	All Properties		RAAM Global Energy Company	Thomas A. Burnett 20333 State Highway 249, Suite 200 Houston, Texas 77070	Confidentiality Agreement	9/1/2015 Expires 3/1/2017						\$0.00
	Offshore	400-182134	Century Exploration New Orleans, LLC & Century Exploration Houston, LLC	Thomas Services LA, LLC 808 Meadow Lane New Iberia, Louisiana 70560	Master Service Agreement	2015-01-23						\$0.00

Schedule 6.9(a)													
Desired 365 Contracts													
	Onshore	400-182134	Century Exploration New Orleans, LLC & Century Exploration Houston, LLC	Thomas Services LA, LLC 808 Meadow Lane New Iberia, Louisiana 70560	Master Service Agreement	2015-01-23						\$0.00	
All	All Properties		RAAM Global Energy Company	Three Rivers Oil & Gas, LLC Attn: Brian Daigle 3980 Florida Street, Suite B Mandeville, Louisiana 70448	Confidentiality Agreement	8/31/2015 Expires 2/28/2017						\$0.00	
	Offshore	400-128649	Century Exploration New Orleans, LLC & Century Exploration Houston, LLC	Thru-Tubing Systems, Inc. 4102 Highway 90 W New Iberia, Louisiana 70560	Master Service Agreement	2013-09-18						\$0.00	
	Onshore	400-131563	Century Exploration New Orleans, LLC & Century Exploration Houston, LLC	Tidal Tank, INC. 5300 Memorial Drive, Suite 270 Houston, Texas 77007	Master Service Agreement	2011-07-28						\$0.00	
	Offshore	400-127460	Century Exploration New Orleans, LLC & Century Exploration Houston, LLC	Tidewater Marine, LLC P.O. Box 1519 Amelia, Louisiana 70340	Master Service Agreement	1989-11-08						\$0.00	
	Onshore	400-127699	Century Exploration New Orleans, LLC & Century Exploration Houston, LLC	Timco Services, LLC 1724 E Milton Ave Lafayette, Louisiana 70508	Master Service Agreement	2012-07-05						\$0.00	
	Onshore	tbd	Century Exploration New Orleans, LLC & Century Exploration Houston, LLC	Tim's Wireline Service, Ltd. 155 Flowers Lane Kountz, Texas 77625	Master Service Agreement	2010-03-17						\$0.00	
TX	Hammerhead	CP19600954	Century Exploration Houston, Inc.	TIN, Inc. d/b/a Temple-Inland 702 North Temple Diboll, Texas 75941	Construction Land Entry Permit	6/11/2007					Hardin	TX	\$0.00
TX	Thresher	CP20600816	Century Exploration Houston, Inc.	TIN, Inc. d/b/a Temple-Inland 702 North Temple Diboll, Texas 75941	Construction Land Entry Permit	1/15/2007					Hardin	TX	\$0.00
TX	Thresher	CP20600816	Century Exploration Houston, Inc.	TIN, Inc. d/b/a Temple-Inland 702 North Temple Diboll, Texas 75941	Survey Land Entry Permit	11/3/2006					Hardin	TX	\$0.00
TX	Tiger	P19800457.000	Century Exploration Houston, Inc.	TIN, Inc. d/b/a Temple-Inland 702 North Temple Diboll, Texas 75941	Grant of Easement (For Private Road)	7/30/2007	1641	212	2007-8082		Hardin	TX	\$0.00
TX	Tiger	CP19800859	Century Exploration Houston, Inc.	TIN, Inc. d/b/a Temple-Inland 702 North Temple Diboll, Texas 75941	Survey Land Entry Permit	4/16/2007					Hardin	TX	\$0.00
TX	Tiger	P19800457.000	Century Exploration Houston, Inc.	TIN, Inc. d/b/a Temple-Inland 702 North Temple Diboll, Texas 75941	Grant of Easement (For Private Road)	7/30/2007	1641	212	2007-8083		Hardin	TX	\$0.00
TX	Akula	P22301599.000	Century Exploration Houston, LLC	TIN, Inc. dba Temple-Inland and its subsidiary Sabine River & Northern Railroad Company 1300 S MoPac Expressway, 3rd Fl Austin, Texas 78746-6933	Grant of Easement and Right-of-Way for Pipeline	6/6/2012	940	245	242536		Jasper	TX	\$0.00

Schedule 6.9(a)												
Desired 365 Contracts												
	Offshore	400-127320	Century Exploration New Orleans, LLC & Century Exploration Houston, LLC	TIW Corporation PO Box 35729 Houston, Texas 77235	Master Service Agreement	2014-05-08						\$0.00
	Onshore	400-127320	Century Exploration New Orleans, LLC & Century Exploration Houston, LLC	TIW Corporation PO Box 35729 Houston, Texas 77235	Master Service Agreement	2014-05-08						\$0.00
	Offshore	400-130685	Century Exploration New Orleans, LLC & Century Exploration Houston, LLC	TNT Crane & Rigging, Inc. 925 S Loop W Houston, Texas 77054	Master Service Agreement	2013-07-18						\$0.00
	Offshore	400-126790	Century Exploration New Orleans, LLC & Century Exploration Houston, LLC	TOPCOR Companies, LLC & Affiliates 12025 Industriplex Blvd Ste D Baton Rouge, Louisiana 70809	Master Service Agreement	2009-09-01						\$0.00
	Offshore	400-127759	Century Exploration New Orleans, LLC & Century Exploration Houston, LLC	Total Safety US Inc. 11111 Wilcrest Green Drive Houston, Texas 77042	Master Service Agreement	2013-01-30						\$0.00
	Onshore	400-130330	Century Exploration New Orleans, LLC & Century Exploration Houston, LLC	TransVac LLC 6619 Rice Cove Rd. Abbeville, Louisiana 70510	Master Service Agreement	2005-07-18						\$0.00
	Onshore	400-128763	Century Exploration New Orleans, LLC & Century Exploration Houston, LLC	Trend Services Inc. 107 Scarborough Lane Youngsville, Louisiana 70592	Master Service Agreement	2012-03-09						\$0.00
	Onshore	400-128107	Century Exploration New Orleans, LLC & Century Exploration Houston, LLC	Tri-Drill Inc. 2727 SE Evangeline Thruway Lafayette, Louisiana 70508	Master Service Agreement	2009-03-18						\$0.00
	Onshore	400-158611	Century Exploration New Orleans, LLC & Century Exploration Houston, LLC	Trinity Catering Inc. 219 Corporate Dr Houma, Louisiana 70360	Master Service Agreement	2007-01-19						\$0.00
	Offshore	400-161447	Century Exploration New Orleans, LLC & Century Exploration Houston, LLC	Trinity Liftboat Services, LLC 1215 Import Drive New Iberia, Louisiana 70562	Master Service Agreement	2010-09-24						\$0.00
	Offshore	400-137280	Century Exploration New Orleans, LLC & Century Exploration Houston, LLC	Trinity Tool Rentals, LLC. 3441 W Park Ave Gray, Louisiana	Master Service Agreement	2008-04-29						\$0.00

Schedule 6.9(a)												
Desired 365 Contracts												
	Onshore	400-137280	Century Exploration New Orleans, LLC & Century Exploration Houston, LLC	Trinity Tool Rentals, LLC. 3441 W Park Ave Gray, Louisiana	Master Service Agreement	2008-04-29						\$0.00
	Onshore	400-215273	Century Exploration New Orleans, LLC & Century Exploration Houston, LLC	Tri-State Pressure Control 1740 Callahan Road Longview, Texas 75602	Master Service Agreement	2014-09-17						\$0.00
	Offshore	400-129429	Century Exploration New Orleans, LLC & Century Exploration Houston, LLC	Triton Diving Services, LLC. 3421 N. Causeway Blvd, Suite 601 Metairie, Louisiana 70002	Master Service Agreement	2014-03-18						\$0.00
	Onshore	400-127405	Century Exploration New Orleans, LLC & Century Exploration Houston, LLC	Trussco, Inc 4500 NE Evangeline Thruway Carencro, Louisiana 70520	Master Service Agreement	2002-05-30						\$0.00
	Onshore	400-127753	Century Exploration New Orleans, LLC & Century Exploration Houston, LLC	Tuboscope - a Division of NOV LP 2835 Holmes Road Houston, Texas 77051	Master Service Agreement	2006-05-31						\$0.00
	Offshore	400-129322	Century Exploration New Orleans, LLC & Century Exploration Houston, LLC	Turbo Chem International Inc. 106 Saul Dr Scott, Louisiana 70583	Master Service Agreement	2009-08-04						\$0.00
	Onshore	400-159236	Century Exploration New Orleans, LLC & Century Exploration Houston, LLC	Ulterra Drilling Technologies LP 420 Throckmorton St., Ste 1110 Fort Worth, Texas 76102	Master Service Agreement	2014-05-08						\$0.00
	Offshore	400-180534	Century Exploration New Orleans, LLC & Century Exploration Houston, LLC	United Control Services LLC 115 Norman Dr Lafayette, Louisiana 70501	Master Service Agreement	2006-03-06						\$0.00
	Offshore	400-186063	Century Exploration New Orleans, LLC & Century Exploration Houston, LLC	United Fire & Safety, LLC 216 Millstone Rd Broussard, Louisiana 70518	Master Service Agreement	2012-01-16						\$0.00
TX	Tiger	CP14800794	Century Exploration Houston, Inc.	United States Dept. of the Interior National Park Service Big Thicket National Preserve 3785 Milam Beaumont, Texas 77701	Approval of the Plan of Operations for Cable-only 3D Seismic Survey	11/1/2005						\$0.00
	Onshore	400-142446	Century Exploration New Orleans, LLC & Century Exploration Houston, LLC	US Recovery Systems Inc 116 Menard Rd. Houma, Louisiana 70363	Master Service Agreement	2011-10-27						\$0.00
	Onshore	400-128892	Century Exploration New Orleans, LLC & Century Exploration Houston, LLC	UV Logistics, LLC dba United Vision Logistics 4021 Ambassador Caffery Pkwy Ste 200 Bldg. A Lafayette, Louisiana 70503	Master Service Agreement	2012-01-11						\$0.00
	Onshore	400-144766	Century Exploration New Orleans, LLC & Century Exploration Houston, LLC	Variable Bore Rams, Inc. 1086 Aillet Road Broussard, Louisiana 70518	Master Service Agreement	2012-03-09						\$0.00

Schedule 6.9(a)												
Desired 365 Contracts												
	Onshore	400-128120	Century Exploration New Orleans, LLC & Century Exploration Houston, LLC	Versabar, Inc. 11349 FM 529 Rd Houston, Texas 77041	Master Service Agreement	2012-03-09						\$0.00
	Offshore	400-148383	Century Exploration New Orleans, LLC & Century Exploration Houston, LLC	VersaTech Automation Services, LLC 1036 Destrehan Ave Harvey, Louisiana 70058	Master Service Agreement	2009-03-20						\$0.00
	Onshore	400-148383	Century Exploration New Orleans, LLC & Century Exploration Houston, LLC	VersaTech Automation Services, LLC 1036 Destrehan Ave Harvey, Louisiana 70058	Master Service Agreement	2009-03-20						\$0.00
	Onshore	400-170257	Century Exploration New Orleans, LLC & Century Exploration Houston, LLC	Vesco Rental & Pressure Control LLC 718 Hwy 90 East New Iberia, Louisiana 70560	Master Service Agreement	2011-10-27						\$0.00
	Administrative	Administrative	RAAM Global Energy Company, Century Exploration New Orleans, LLC & Century Exploration Houston, LLC	Viking Exploration, Inc. P O Box 2647 Fort Worth, TX 76113	Confidentiality Agreement	12/16/15						\$0.00
	Offshore	400-127338	Century Exploration New Orleans, LLC & Century Exploration Houston, LLC	Warrior Energy Services Corporation 5801 Hwy 90 Broussard, Louisiana 70518	Master Service Agreement	2002-04-09						\$0.00
	Onshore	400-127338	Century Exploration New Orleans, LLC & Century Exploration Houston, LLC	Warrior Energy Services Corporation 5801 Hwy 90 Broussard, Louisiana 70518	Master Service Agreement	2002-04-09						\$0.00
	Offshore	400-127295	Century Exploration New Orleans, LLC & Century Exploration Houston, LLC	Waste Auditors, Inc. 440 Industrial Pkwy Ste 10 Lafayette, Louisiana 70508	Master Service Agreement	2005-07-08						\$0.00
	Offshore	400-127261	Century Exploration New Orleans, LLC & Century Exploration Houston, LLC	Waukesha Pearce Industries, Inc. 12320 Main St Houston, Texas 77035	Master Service Agreement	2002-07-03						\$0.00
	Offshore	400-117856	Century Exploration New Orleans, LLC & Century Exploration Houston, LLC	Weatherford International, LLC - USA 202 Rue Iberville Ste 455 Lafayette, Louisiana 70508	Master Service Agreement	2009-09-29						\$0.00
	Offshore	400-128923	Century Exploration New Orleans, LLC & Century Exploration Houston, LLC	Wet Tech Energy, Inc. 4598 Woodlawn Rd Maurice, Louisiana 70555	Master Service Agreement	2007-02-07						\$0.00
Texas	Texas Properties		RAAM Global Energy Company	White Knight Resources Attn: Dave Knox 1018 Harding Street, Suite #207 Lafayette, Louisiana 70503	Confidentiality Agreement	10/21/2015 Expires 4/21/2017						\$0.00
TX	Admin	CP00000775	Century Exploration Houston, LLC	White Marlin Oil and Gas Company, LLC 25990 N Barkers Landing, Suite 350 Houston, Texas 77079	Confidentiality Agreement	8/13/2014						\$0.00

Schedule 6.9(a)												
Desired 365 Contracts												
	Administrative	Administrative	RAAM Global Energy Company, Century Exploration New Orleans, LLC & Century Exploration Houston, LLC	White Marlin Oil and Gas Company, LLC 15990 N Barkers Landing, Suite 350 Houston, TX 77079	Confidentiality Agreement	11/27/15						\$0.00
	Offshore	400-128657	Century Exploration New Orleans, LLC & Century Exploration Houston, LLC	Whitetail Oilfield Services, LLC PO Box 567 Bourg, Louisiana 70343	Master Service Agreement	2010-04-07						\$0.00
All	All Properties		RAAM Global Energy Company	Wild Hog Exploration LLC Attn: Dennis Tatum 2170 Buckthorne Place #350 The Woodlands, Texas 77380	Confidentiality Agreement	8/26/2015 Expires 2/27/2017						\$0.00
	Offshore	400-127576	Century Exploration New Orleans, LLC & Century Exploration Houston, LLC	Wild Well Control, Inc. 2202 Oil Center Court Houston, Texas 77073	Master Service Agreement	2008-08-15						\$0.00
LA	BS Block 46	CP09101674	Century Exploration New Orleans, Inc.	Williams Oil Gathering, L.L.C. 2800 Post Oak Boulevard, Level 7 Houston, Texas 77056	Pipeline Crossing Agreement	9/27/2011						\$0.00
LA	Pegasus	CP11801763	Century Exploration New Orleans, LLC	Williams Oil Gathering, L.L.C. 2800 Post Oak Boulevard, Level 7 Houston, Texas 77056	Pipeline Crossing Agreement	5/12/2015						\$0.00
	Administrative	Administrative	RAAM Global Energy Company, Century Exploration New Orleans, LLC & Century Exploration Houston, LLC	Winwright Oil Company, LLC 1415 S Voss Road, Suite 110-265 Houston, TX 77057	Confidentiality Agreement	12/14/15						\$0.00
	Offshore	400-128010	Century Exploration New Orleans, LLC & Century Exploration Houston, LLC	Wireline Control Systems 121 Industrial Blvd. Sugar Land, Texas 77478	Master Service Agreement	2006-04-11						\$0.00
	Onshore	400-128010	Century Exploration New Orleans, LLC & Century Exploration Houston, LLC	Wireline Control Systems 121 Industrial Blvd. Sugar Land, Texas 77478	Master Service Agreement	2006-04-11						\$0.00
	Offshore	400-13071	Century Exploration New Orleans, LLC & Century Exploration Houston, LLC	Wood Group PSN - GOM 3861 Ambassador Caffery Parkway, Suite 250 Lafayette, Louisiana 70503	Master Service Agreement	2006-04-28						\$0.00
	Offshore	400-175017	Century Exploration New Orleans, LLC & Century Exploration Houston, LLC	Wrangler Wireline Inc. 1080 Hwy 105 W. Sour Lake, Texas 77659	Master Service Agreement	2013-06-26						\$0.00
	Onshore	400-175017	Century Exploration New Orleans, LLC & Century Exploration Houston, LLC	Wrangler Wireline Inc. 1080 Hwy 105 W. Sour Lake, Texas 77659	Master Service Agreement	2013-06-26						\$0.00

Schedule 6.9(a)												
Desired 365 Contracts												
All	All Properties		RAAM Global Energy Company	WTD Resources LLC Attn: William T. Drennan 811 Main Street, Suite 1800 Houston, Texas 77002	Confidentiality Agreement	9/11/2015 Expires 3/11/2017						\$0.00
	Onshore	400-128285	Century Exploration New Orleans, LLC & Century Exploration Houston, LLC	X-Chem 6120 Jefferson Highway New Orleans, Louisiana 70123	Master Service Agreement	1999-09-13						\$0.00
	Offshore	400-128047	Century Exploration New Orleans, LLC & Century Exploration Houston, LLC	Y & S Marine 138 Keating Dr Belle Chasse, Louisiana 70037	Master Service Agreement	2013-09-17						\$0.00
	Offshore	400-128419	Century Exploration New Orleans, LLC & Century Exploration Houston, LLC	Zedi US Inc PO Box 51475 Lafayette, Louisiana 70505	Master Service Agreement	2002-04-24						\$0.00
	Administrative	CP00000513.001	Century Offshore Management Corporation	Fairfield Industries Inc (now FarifieldNodal) 1111 Gillingham Lane Sugar Land, Texas 77478	Master License Agreement for Non-Exclusive Seismic Data	2/19/1990						
	Administrative	CP00000513.001	Century Exploration Company	Western Geco LLC 10001 Richmond Avenue Houston, Texas 77042	Master License Agreement for Multiclient Seismic Data	4/15/2003						
	Administrative	CP00000513.001	Century Offshore Management Corporation	TGS-Calibre Geophysical Company 333 Clay Street, Suite 3900 Houston, Texas 77002	Master License Agreement for Geophysical Data	9/12/1994						
	Administrative	CP00000513.001	Century Exploration Company	Geophysical Pursuit, Inc. 3501 Allen Parkway Houston, Texas 77019	Master License Agreement	5/5/2003						
	Administrative	CP00000513.001	Century Exploration New Orleans, Inc.	Seismic Exchange, Inc. 11050 Capital Park Drive Houston, Texas 77041	Master Geophysical Data - Use License (Multiple Transaction)	12/5/2007						
	Administrative	CP00000513.001	Century Exploration New Orleans, Inc., Century Exploration Houston, Inc. and Raam Global Energy Company	Seismic Exchange, Inc. 11050 Capital Park Drive Houston, Texas 77041	Amendment to Master Geophysical Data-Use License	5/12/2011						
	Administrative	CP00000513.001	Raam Global Energy Company	Seismic Exchange, Inc. 11050 Capital Park Drive Houston, Texas 77041	Second Amendment to Master Geophysical Data-Use License	5/26/2015						
	Administrative	CP00000513.001	Century Exploration New Orleans, Inc.	Multi Klient Invest AS Strandveien 4 1366 Lysaker, Norway	Master Marine Geophysical Data Use License Number CEN-2009	4/23/2009						
				Seitel Data, Ltd., Seitel Data Corp. & Seitel Offshore Corp. 10811 South Westview Circle Drive, Ste 100, Bldg C Houston, Texas 77043	2D & 3D Onshore/Offshore Master							

Schedule 6.9(a)											
Desired 365 Contracts											
Area	Prospect Name	Company Contract/Lease No.	Seller Party	Type of Agreement	Date	Cure Cost					
	Administrative	CP00000884.001	RAAM Global Energy Company	Olympic Seismic Ltd., as Agent for SEIC Trust Attention: Vice President - Finance 1900, 407 2nd Street S.W. Calgary, Alberta T2P 2Y3	Seismic Data Participation and Licensing Agreement	6/29/2006					
	Administrative	CP00000513.001	Century Exploration Houston, Inc.	Echo Geophysical Corporation 15995 N Barkers Landing, Suite 110 Houston, Texas 77079	3-D Gulf Coast Program Agreement (Lifetime Participation)	6/23/2004					
	Administrative	CP00000513.001	Century Exploration New Orleans, Inc.	Lisle Gravity Inc. 621 Seventeenth Street, Suite 2600 Denver, Colorado 80293-2601	Master Data-Use License	1/30/2008					
	Administrative	CP00000513.001	Fairfield Industries Inc (now FairfieldNodal) 1111 Gillingham Lane Sugar Land, Texas 77478	Master License Agreement for Non-Exclusive Seismic Data	2/19/1990	\$0.00					
	Administrative	CP00000513.001	Fairfield Industries Inc (now FairfieldNodal) 1111 Gillingham Lane Sugar Land, Texas 77478	Supplement No. 1 (SS 129,130,149 & 150)	12/15/1994	\$0.00					
	Administrative	CP00000513.001	Fairfield Industries Inc (now FairfieldNodal) 1111 Gillingham Lane Sugar Land, Texas 77478	Supplement No. 2 (SS 149,150,153 & 154)	1/16/1995	\$0.00					
	Administrative	CP00000513.001	Fairfield Industries Inc (now FairfieldNodal) 1111 Gillingham Lane Sugar Land, Texas 77478	Master License Agreement	2/2/210	\$0.00					
	Administrative	CP00000513.001	Fairfield Industries Inc (now FairfieldNodal) 1111 Gillingham Lane Sugar Land, Texas 77478	Supplemental Agreement No. 1 (WC64)	2/2/2010	\$0.00					
						\$0.00					
	Administrative	CP00000513.001	Western Geco LLC 10001 Richmond Avenue Houston, Texas 77042	Master License Agreement for Multiclient Seismic Data	4/15/2003	\$0.00					
	Administrative	CP00000513.001	Western Geco LLC 10001 Richmond Avenue Houston, Texas 77042	Master License Agreement	4/15/2003	\$0.00					

Schedule 6.9(a)											
Desired 365 Contracts											
Administrative	CP00000513.001	Western Geco LLC 10001 Richmond Avenue Houston, Texas 77042	Supplemental Agreement re. Main Pass Emerge	10/16/2003	\$0.00						
Administrative	CP00000513.001	Western Geco LLC 10001 Richmond Avenue Houston, Texas 77042	Supplemental Agreement re. Chandeleur Sd,Black Bay,Grand Lake, Quarantine Bay, MUD V-VII, Main Pass 69	4/29/2003	\$0.00						
Administrative	CP00000513.001	Western Geco LLC 10001 Richmond Avenue Houston, Texas 77042	Supplemental Agreement re: MP 100	2/3/2004	\$0.00						
Administrative	CP00000513.001	Western Geco LLC 10001 Richmond Avenue Houston, Texas 77042	Supplemental Agreement re: MP 99, 100, 107 & 108	7/23/2004	\$0.00						
Administrative	CP00000513.001	Western Geco LLC 10001 Richmond Avenue Houston, Texas 77042	Supplemental Agreement re: Black Bay/Quarantine Bay	6/10/2005	\$0.00						
Administrative	CP00000513.001	Western Geco LLC 10001 Richmond Avenue Houston, Texas 77042	Volume License and Data Processing Agreement - SE-TZ Data re. Grand Lake, Black Bay, Quarantine Bay, Chandeleur, Lake Salvador, Barataria Bay Merge	12/9/2005	\$0.00						
Administrative	CP00000513.001	Western Geco LLC 10001 Richmond Avenue Houston, Texas 77042	Supplemental Processing Agreement	12/13/2005	\$0.00						
Administrative	CP00000513.001	Western Geco LLC 10001 Richmond Avenue Houston, Texas 77042	Supplemental Agreement re: Chandeleur Sd- Chandeleur Sd/Black Bay	3/8/2006	\$0.00						
Administrative	CP00000513.001	Western Geco LLC 10001 Richmond Avenue Houston, Texas 77042	Supplemental Agreement re: Grand Lake, Black Bay, Quarantine Bay	3/23/2006	\$0.00						
Administrative	CP00000513.001	Western Geco LLC 10001 Richmond Avenue Houston, Texas 77042	Supplemental Agreement re: Lake Salvador/Barataria Survey	3/23/2006	\$0.00						
Administrative	CP00000513.001	Western Geco LLC 10001 Richmond Avenue Houston, Texas 77042	Amendment to 12/9/2005 Volume License and Data Processing Agreement	3/24/2006	\$0.00						
Administrative	CP00000513.001	Western Geco LLC 10001 Richmond Avenue Houston, Texas 77042	Supplemental Agreement re: Mississippi Sound	5/8/2007	\$0.00						
Administrative	CP00000513.001	Western Geco LLC 10001 Richmond Avenue Houston, Texas 77042	Supplemental Agreement re: Mississippi Sound	6/5/2007	\$0.00						
Administrative	CP00000513.001	Western Geco LLC 10001 Richmond Avenue Houston, Texas 77042	Supplemental Agreement re: Grand Lake/Black Bay/Quarantine Bay Emerge 1 Svy	8/10/2007	\$0.00						
Administrative	CP00000513.001	Western Geco LLC 10001 Richmond Avenue Houston, Texas 77042	Supplemental Agreement re: STR Emerge Survey	10/8/2007	\$0.00						

Schedule 6.9(a)											
Desired 365 Contracts											
Administrative	CP00000513.001	Western Geco LLC 10001 Richmond Avenue Houston, Texas 77042	Supplemental Agreement re: Emerge-Louisiana Streamer	10/8/2007	\$0.00						
Administrative	CP00000513.001	Western Geco LLC 10001 Richmond Avenue Houston, Texas 77042	Supplemental Agreement re: Emerge-Louisiana Streamer	10/8/2007	\$0.00						
Administrative	CP00000513.001	Western Geco LLC 10001 Richmond Avenue Houston, Texas 77042	Supplemental Agreement re: West Cameron Area 3 (G)	10/8/2007	\$0.00						
Administrative	CP00000513.001	Western Geco LLC 10001 Richmond Avenue Houston, Texas 77042	Supplemental Agreement re: Cameron Vermilion EMerge 1	11/16/2007	\$0.00						
Administrative	CP00000513.001	Western Geco LLC 10001 Richmond Avenue Houston, Texas 77042	Supplemental Agreement re: Vermilion Phase I,II & III	11/16/2007	\$0.00						
Administrative	CP00000513.001	Western Geco LLC 10001 Richmond Avenue Houston, Texas 77042	Supplemental Agreement re: WC30-WC31 EMerge 1	11/16/2007	\$0.00						
Administrative	CP00000513.001	Western Geco LLC 10001 Richmond Avenue Houston, Texas 77042	Supplemental Agreement re: Mega (3rd Year)	11/16/2007	\$0.00						
Administrative	CP00000513.001	Western Geco LLC 10001 Richmond Avenue Houston, Texas 77042	Supplemental Agreement re: E Merge-Louisiana Streamer (PSTM)	6/20/2008	\$0.00						
Administrative	CP00000513.001	Western Geco LLC 10001 Richmond Avenue Houston, Texas 77042	Supplemental Agreement re: W Cameron Area 2 (G)	6/20/2008	\$0.00						
Administrative	CP00000513.001	Western Geco LLC 10001 Richmond Avenue Houston, Texas 77042	Supplemental Agreement re: 400 OCS Blks	8/14/2008	\$0.00						
Administrative	CP00000513.001	Western Geco LLC 10001 Richmond Avenue Houston, Texas 77042	Supplemental Agreement re: E Merge-Louisiana OBC (PSTM)	8/19/2008	\$0.00						
Administrative	CP00000513.001	Western Geco LLC 10001 Richmond Avenue Houston, Texas 77042	Supplemental Agreement re: E Merge-Louisiana OBC (PSTM)	8/19/2008	\$0.00						
Administrative	CP00000513.001	Western Geco LLC 10001 Richmond Avenue Houston, Texas 77042	Supplemental Agreement re: OBC Remigration	8/19/2008	\$0.00						
Administrative	CP00000513.001	Western Geco LLC 10001 Richmond Avenue Houston, Texas 77042	Supplemental Agreement re: WC 19	8/19/2008	\$0.00						
Administrative	CP00000513.001	Western Geco LLC 10001 Richmond Avenue Houston, Texas 77042	Supplemental Agreement re: WC 22	8/19/2008	\$0.00						

Schedule 6.9(a)											
Desired 365 Contracts											
Administrative	CP00000513.001	Western Geco LLC 10001 Richmond Avenue Houston, Texas 77042	Supplemental Agreement re: WC 20	8/19/2008	\$0.00						
Administrative	CP00000513.001	Western Geco LLC 10001 Richmond Avenue Houston, Texas 77042	Supplemental Agreement re: EC 07	8/19/2008	\$0.00						
Administrative	CP00000513.001	Western Geco LLC 10001 Richmond Avenue Houston, Texas 77042	Supplemental Agreement re: WC 21	8/19/2009	\$0.00						
Administrative	CP00000513.001	Western Geco LLC 10001 Richmond Avenue Houston, Texas 77042	Supplemental Agreement re: WC 17	8/19/2008	\$0.00						
Administrative	CP00000513.001	Western Geco LLC 10001 Richmond Avenue Houston, Texas 77042	Supplemental Agreement re: WC 18	8/19/2008	\$0.00						
Administrative	CP00000513.001	Western Geco LLC 10001 Richmond Avenue Houston, Texas 77042	Supplemental Agreement re: WC 12	8/19/2008	\$0.00						
Administrative	CP00000513.001	Western Geco LLC 10001 Richmond Avenue Houston, Texas 77042	Supplemental Agreement re: WC 13	8/19/2008	\$0.00						
Administrative	CP00000513.001	Western Geco LLC 10001 Richmond Avenue Houston, Texas 77042	Supplemental Agreement re: WC 14	8/19/2008	\$0.00						
Administrative	CP00000513.001	Western Geco LLC 10001 Richmond Avenue Houston, Texas 77042	Supplemental Agreement re: EC 08	8/19/2008	\$0.00						
Administrative	CP00000513.001	Western Geco LLC 10001 Richmond Avenue Houston, Texas 77042	Supplemental Agreement re: WC 16	8/19/2008	\$0.00						
Administrative	CP00000513.001	Western Geco LLC 10001 Richmond Avenue Houston, Texas 77042	Supplemental Agreement re: WC 15	8/19/2008	\$0.00						
Administrative	CP00000513.001	Western Geco LLC 10001 Richmond Avenue Houston, Texas 77042	Supplemental Agreement re: WC Blks 533, 534, 535, 554, 555,556	6/19/2008	\$0.00						
Administrative	CP00000513.001	Western Geco LLC 10001 Richmond Avenue Houston, Texas 77042	Supplemental Agreement re: Emerge-Louisiana OBC (PSTM)	4/23/2010	\$0.00						
Administrative	CP00000513.001	Western Geco LLC 10001 Richmond Avenue Houston, Texas 77042	Supplemental Agreement re: OBC Emerge & SS/ST Depth 2 (E Dragon) Licensing	2/22/2010	\$0.00						
Administrative	CP00000513.001	Western Geco LLC 10001 Richmond Avenue Houston, Texas 77042	Supplemental Agreement re: OBC Emerge & SS/ST Depth 2 (E Dragon) Licensing	4/22/2010	\$0.00						

Schedule 6.9(a)											
Desired 365 Contracts											
	Administrative	CP00000513.001	Western Geco LLC 10001 Richmond Avenue Houston, Texas 77042	Supplemental Agreement re: OBC Emerge & SS/ST Depth 2 (E Dragon) Tape Copy	4/22/2010	\$0.00					
	Administrative	CP00000513.001	Western Geco LLC 10001 Richmond Avenue Houston, Texas 77042	Supplemental Agreement re: Tape Copy of Multiclient Seismic Data from MP Emerge OBC Survey	10/20/2010	\$0.00					
						\$0.00					
	Administrative	CP00000513.001	Geophysical Pursuit, Inc. 1740 Westheimer, Suite 200 Houston, Texas 77098 / Western Geco LLC 10001 Richmond Avenue Houston, Texas 77042	Supplemental Agreement re: Cameron- Vermilion-Depth 1 Project	11/7/2007	\$0.00					
	Administrative	CP00000513.001	Geophysical Pursuit, Inc. 1740 Westheimer, Suite 200 Houston, Texas 77098 / Western Geco LLC 10001 Richmond Avenue Houston, Texas 77042	Supplemental Agreement re: W Cameron 32(new OBC acq)	11/7/2007	\$0.00					
	Administrative	CP00000513.001	Geophysical Pursuit, Inc. 1740 Westheimer, Suite 200 Houston, Texas 77098 / Western Geco LLC 10001 Richmond Avenue Houston, Texas 77042	Supplemental Agreement re: W Cameron 30/31 entire OBC 3-D	11/7/2007	\$0.00					
	Administrative	CP00000513.001	Geophysical Pursuit, Inc. 1740 Westheimer, Suite 200 Houston, Texas 77098 / Western Geco LLC 10001 Richmond Avenue Houston, Texas 77042	Supplemental Agreement re: E Cameron OBC Svy 01 & 02	11/7/2007	\$0.00					
	Administrative	CP00000513.001	Geophysical Pursuit, Inc. 1740 Westheimer, Suite 200 Houston, Texas 77098 / Western Geco LLC 10001 Richmond Avenue Houston, Texas 77042	Supplemental Agreement re: Vermilion OBC Svy Phase I, II, III	11/7/2007	\$0.00					
	Administrative	CP00000513.001	Geophysical Pursuit, Inc. 1740 Westheimer, Suite 200 Houston, Texas 77098	Supplemental Agreement re: Cameron/Vermilion -Depth 1	11/7/2007	\$0.00					
	Administrative	CP00000513.001	Geophysical Pursuit, Inc. 1740 Westheimer, Suite 200 Houston, Texas 77098	Master License Agreement	5/5/2003	\$0.00					
	Administrative	CP00000513.001	Geophysical Pursuit, Inc. 1740 Westheimer, Suite 200 Houston, Texas 77098	Supplemental Agreement re. Atchafalaya Basin, Lafayette/St. Martin, Lafourche, Oligocene, Southeast LA Marsh, South Pass, Vermilion	5/9/2003	\$0.00					

Schedule 6.9(a)											
Desired 365 Contracts											
Administrative	Administrative	Offshore Oil Scouts Association 2200 Veterans Memorial Blvd., Ste 214 Kenner, Louisiana 70062	Membership and Confidentiality Agreement	2/14/1991	\$ 5,000.00						
Administrative	Administrative	Offshore Oil Scouts Association 2200 Veterans Memorial Blvd., Ste 214 Kenner, Louisiana 70062	Letter Agreement re: Energy Graphics	1/8/1992	\$0.00						
Administrative	Administrative	Offshore Oil Scouts Association 2200 Veterans Memorial Blvd., Ste 214 Kenner, Louisiana 70062	Letter Agreement re: Historical Digital Database	3/12/2008	\$0.00						
					\$0.00						
Administrative	CP00000513.001	Seismic Exchange, Inc. 11050 Capital Park Drive Houston, Texas 77041	Master Geophysical Data - Use License (Multiple Transaction)	12/5/2007	\$0.00						
Administrative	CP00000513.001	Seismic Exchange, Inc. 11050 Capital Park Drive Houston, Texas 77041	Amendment to Master Geophysical Data- Use License	5/12/2011	\$0.00						
Administrative	CP00000513.001	Seismic Exchange, Inc. 11050 Capital Park Drive Houston, Texas 77041	Second Amendment to Master Geophysical Data-Use License	5/26/2015	\$0.00						
Administrative	Administrative	Seismic Exchange, Inc. 11050 Capital Park Drive Houston, Texas 77041	East Atchafalaya 3-D Survey Exchange Agreement	1/7/2002	\$0.00						
Administrative	CP00000513.001	Seismic Exchange, Inc. 11050 Capital Park Drive Houston, Texas 77041	Supplemental Agreement re: NE Texas Jurassic Trend (Oakwood)	6/20/2001	\$0.00						
					\$0.00						
Administrative	CP00000513.001	Echo Geophysical Corporation 15995 N Barkers Landing, Suite 110 Houston, Texas 77079	3-D Gulf Coast Program Agreement (Lifetime Participation)	6/23/2004	\$0.00						
					\$0.00						
Administrative	CP00000513.001	Lisle Gravity Inc. 621 Seventeenth Street, Suite 2600 Denver, Colorado 80293-2601	Master Data-Use License	1/30/2008	\$0.00						
Administrative	CP00000513.001	Lisle Gravity Inc. 621 Seventeenth Street, Suite 2600 Denver, Colorado 80293-2601	Supplemental Agreement No. 1 re: South Louisiana and Offshore GOM	1/30/2008	\$0.00						
					\$0.00						
River's Edge	CP31001270.000	Cimarex Energy Co. 15 E. 5th Street, Suite 1000 Tulsa, OK 74103	Geophysical Survey and Exploration Agreement	8/8/2011	\$0.00						

Schedule 6.9(a)											
Desired 365 Contracts											
	River's Edge	CP31001270.000	Cimarex Energy Co. 15 E. 5th Street, Suite 1000 Tulsa, OK 74103	Amendment of Geophysical Survey and Exploration Agreement	8/8/2011	\$0.00					
						\$0.00					
	Administrative	Administrative	GEOTAPE Ltd. 11050 Capital Park Drive, Suite 100 Houston, Texas 77041	Data Management Services Agreement		\$0.00					
						\$0.00					
	Administrative	CP00000513.001	Palmer Petroleum Inc. 401 Edwards Street, Suite 1400 Shreveport, Louisiana 701105	Oakwood	1/2/2001	\$0.00					
						\$0.00					
	Administrative	CP00000513.001	TGS-Nopec 785 Greens Parkway, Suite 100 Houston, Texas 77067	3-D Seismic Data License - Mud	6/9/2003	\$0.00					
	Administrative	CP00000513.001	TGS-Nopec 785 Greens Parkway, Suite 100 Houston, Texas 77067	3-D Seismic Data License - SS 150 (Supplement #4)	6/9/2003	\$0.00					
	Administrative	CP00000513.001	TGS-Nopec 785 Greens Parkway, Suite 100 Houston, Texas 77067	PRIMA Software License	6/9/2003	\$0.00					
	Administrative	CP00000513.001	TGS-Calibre Geophysical Company 785 Greens Parkway, Suite 100 Houston, Texas 77067	Master License Agreement	9/12/1994	\$0.00					
	Administrative	CP00000513.001	A2D Technologies, Inc. d/b/a TGS Geological Products and Services 785 Greens Parkway, Suite 100 Houston, Texas 77067	TGS LOG-LINE Plus Operating Agreement	1/9/2013	\$0.00					
	Administrative	CP00000513.001	A2d Technologies, Inc. d/b/a TGS Geological Products and Services 785 Greens Parkway, Suite 100 Houston, Texas 77067	Oyster Plan Addendum to TGS LOG-LINE Plus Operating Agreement to enter into Access License	1/9/2013	\$0.00					
	Administrative	CP00000513.001	TGS-Calibre Geophysical Company 785 Greens Parkway, Suite 100 Houston, Texas 77067	Master License Agreement for Geophysical Data	9/12/1994	\$0.00					
						\$0.00					
	Administrative	CP00000513.001	PennzEnergy Exploration and Production, L.L.C. P. O. Box 4616 Houston, Texas 77210-4616	Sable Data Transaction	5/4/1999	\$0.00					
	Administrative	CP00000513.001	Devon Energy Corporation 333 West Sheridan Avenue Oklahoma City, Oklahoma 73102-5015	Sable Data Transaction	5/4/1999	\$0.00					
						\$0.00					
	Administrative	CP00000513.001	Bean Resources Inc. 1000 East Saint Mary Blvd. Lafayette, LA 70503	Oakvale Dome	9/3/1997	\$0.00					
						\$0.00					

Schedule 6.9(a)											
Desired 365 Contracts											
Administrative	CP00000513.001	Shell Western E & P Inc. P O Box 576 Houston, Texas 77001-0576	3-D Seismic Exploration Agreement, White Castle Area, Iberville Parish, Louisiana	12/1/1994	\$0.00						
Administrative	CP00000513.001	Shell Western E & P Inc. P O Box 576 Houston, Texas 77001-0576	Seismic Exchange, Inc., SWEPI, LP 3-D License Agreement	5/15/2001	\$0.00						
					\$0.00						
Administrative	CP00000513.001	American Resources of Delaware, Inc. c/o Blue Dolphin Exploration Company 801 Travis St., Suite 2100 Houston, Texas 77002	Letter Agreement	9/27/1995	\$0.00						
Administrative	CP00000513.001	American Resources of Delaware, Inc. c/o Blue Dolphin Exploration Company 801 Travis St., Suite 2100 Houston, Texas 77002	Supplemental Agreement	12/22/1995	\$0.00						
					\$0.00						
Administrative	CP00000513.001	Cheyenne Petroleum Co 14000 Quail Springs Parkway, Ste 2200 Oklahoma City, OK 73134	Supplemental Agreement	12/22/1995	\$0.00						
					\$0.00						
Administrative	CP00000513.001	Breton Energy LLC 1331 Lamar St., Suite 670 Houston, Texas 77010-3121	License No. CENO-05315-1	11/7/2006	\$0.00						
					\$0.00						
Administrative	CP00000884.001	Seitel Data, Ltd., Seitel Data Corp. & Seitel Offshore Corp. 10811 South Westview Circle Drive, Ste 100, Bldg C Houston, Texas 77043	2D & 3D Onshore/Offshore Master Seismic Data Participation and Licensing Agreement	6/29/2006	\$0.00						
		Olympic Seismic Ltd., as Agent for SEIC Trust Attention: Vice President - Finance 1900, 407 2nd Street S.W. Calgary, Alberta T2P 2Y3			\$0.00						
Administrative	CP00000513.001	Seitel Data, Ltd. 10811 South Westview Circle Drive, Ste 100, Bldg C Houston, Texas 77043	2D & 3D Onshore/Offshore Master Seismic Data Participation and Licensing Agreement	12/31/2002	\$0.00						
Administrative	CP00000513.001	Seitel Data, Ltd. 10811 South Westview Circle Drive, Ste 100, Bldg C Houston, Texas 77043	Supplemental Agreement to a 2D & 3D Onshore/Offshore Master Seismic Data Participation and Licensing Agreement	11/19/2003	\$0.00						
Administrative	CP00000513.001	Seitel Data, Ltd. 10811 South Westview Circle Drive, Ste 100, Bldg C Houston, Texas 77043	Library Card Purchase Agreement, South Louisiana, Contract #02-12-019 JEL	12/13/2002	\$0.00						

Schedule 6.9(a)											
Desired 365 Contracts											
Administrative	CP00000513.001	Seitel Data, Ltd. 10811 South Westview Circle Drive, Ste 100, Bldg C Houston, Texas 77043	2D & 3D Onshore/Offshore Master Seismic Data Participation and Licensing Agreement	12/20/2002	\$0.00						
Administrative	CP00000513.001	Seitel Data, Ltd. 10811 South Westview Circle Drive, Ste 100, Bldg C Houston, Texas 77043	Supplemental Agreement to a 2D & 3D Onshore/Offshore Master Seismic Data Participation and Licensing Agreement	Contract dated 8/11/2003, Executed 5/4/2004	\$0.00						
Administrative	CP00000513.001	Seitel Data, Ltd. 10811 South Westview Circle Drive, Ste 100, Bldg C Houston, Texas 77043	2D & 3D Onshore/Offshore Master Seismic Data Participation and Licensing Agreement	3/29/2003	\$0.00						
Administrative	CP00000513.001	Seitel Data, Ltd. 10811 South Westview Circle Drive, Ste 100, Bldg C Houston, Texas 77043	Supplemental Agreement to a 2D & 3D Onshore/Offshore Master Seismic Data Participation and Licensing Agreement	8/11/2003	\$0.00						
Administrative	CP00000513.001	Seitel Data, Ltd. 10811 South Westview Circle Drive, Ste 100, Bldg C Houston, Texas 77043	Purchase of Non-Exclusive 3-D Data License Texas and Louisiana	11/19/2003	\$0.00						
Administrative	CP00000513.001	Seitel Data, Ltd. 10811 South Westview Circle Drive, Ste 100, Bldg C Houston, Texas 77043	Mineral Trespass Indemnification	2/23/2005	\$0.00						
Administrative	CP00000513.001	Seitel Data, Ltd. 10811 South Westview Circle Drive, Ste 100, Bldg C Houston, Texas 77043	Library Card Purchase Agreement, South Louisiana, Contract #09-08-016 JEL	8/31/2009	\$0.00						
Administrative	CP00000513.001	Seitel Data, Ltd. 10811 South Westview Circle Drive, Ste 100, Bldg C Houston, Texas 77043	Supplemental Agreement re: Indian Bayou (Duson)	6/29/1998	\$0.00						
Administrative	CP00000513.001	Seitel Data, Ltd. 10811 South Westview Circle Drive, Ste 100, Bldg C Houston, Texas 77043	Supplemental Agreement re: West Cameron II 3D Program	7/23/2007	\$0.00						
Administrative	CP00000513.001	Seitel Data, Ltd. 10811 South Westview Circle Drive, Ste 100, Bldg C Houston, Texas 77043	Supplemental Agreement re: West Cameron Phase II 3D Svy	1/15/2008	\$0.00						
Administrative	CP00000513.001	Seitel Data, Ltd. 10811 South Westview Circle Drive, Ste 100, Bldg C Houston, Texas 77043	Supplemental Agreement re: Ward McIlhenny 2D Program	11/6/2008	\$0.00						
					\$0.00						

Schedule 6.9(a)											
Desired 365 Contracts											
	Administrative	Administrative	Iron Mountain 1000 Campus Drive Collegeville, PA 19426	Storage Agreement		\$0.00					
						\$0.00					
	Administrative	CP00000513.001	Alliant Geophysical LLC 10696 Haddington, Suite 120 Houston, Texas 77043	Breton Sound Reprocessing Project	8/4/2004	\$0.00					
	Administrative	CP00000513.001	Alliant Geophysical LLC 10696 Haddington, Suite 120 Houston, Texas 77043	GSA Agreement		\$0.00					
	Administrative	CP00000513.001	Alliant Geophysical LLC 10696 Haddington, Suite 120 Houston, Texas 77043	Supplement to GSA Agreement	7/24/2003	\$0.00					
						\$0.00					
	Administrative	CP00000513.001	Multi Klient Invest AS Strandveien 4 1366 Lysaker, Norway	Master Marine Geophysical Data Use License (License Number CEN-2009)	4/23/2009	\$0.00					
	Administrative	CP00000513.001	Multi Klient Invest AS Strandveien 4 1366 Lysaker, Norway	Supplemental - HI Blks A-469 & A-494 Entire; HI Blks A-467, A-468, A-470 & A-493, Partial Blocks	5/12/2009	\$0.00					
	Administrative	CP00000513.001	Multi Klient Invest AS Strandveien 4 1366 Lysaker, Norway	Supplement - Grand Isle S, Ewing Bank, Green; Canyon Phase 1 etc	4/23/2009	\$0.00					
						\$0.00					
	Administrative	CP00000513.001	Seismic Exchange, Inc. 11050 Capital Park Drive Houston, Texas 77041	Bill of Sale	1/14/2002	\$0.00					
	Administrative	CP00000513.001	Seismic Exchange, Inc. 11050 Capital Park Drive Houston, Texas 77041	Amendment to Master Geophysical Data Use License	5/12/2011	\$0.00					
	Administrative	CP00000513.001	Seismic Exchange, Inc. 11050 Capital Park Drive Houston, Texas 77041	Seismic Exchange, Inc., SWEPI, LP 3-D License Agreement	5/15/2001	\$0.00					
	Administrative	CP00000513.001	Seismic Exchange, Inc. 11050 Capital Park Drive Houston, Texas 77041	Supplement - SEI No. 11-0133	1/14/2011	\$0.00					
	Administrative	CP00000513.001	Seismic Exchange, Inc. 11050 Capital Park Drive Houston, Texas 77041	Supplement - SEI No. 11-0131	1/18/2011	\$0.00					
	Administrative	CP00000513.001	Seismic Exchange, Inc. 11050 Capital Park Drive Houston, Texas 77041	Supplement - SEI No. 11-0131B	1/18/2011	\$0.00					
	Administrative	CP00000513.001	Seismic Exchange, Inc. 11050 Capital Park Drive Houston, Texas 77041	Supplement - SEI No. 11-0435	2/8/2011	\$0.00					

Schedule 6.9(a)											
Desired 365 Contracts											
Administrative	CP00000513.001	Seismic Exchange, Inc. 11050 Capital Park Drive Houston, Texas 77041	Supplement - SEI No. 11-0436	2/8/2011	\$0.00						
Administrative	CP00000513.001	Seismic Exchange, Inc. 11050 Capital Park Drive Houston, Texas 77041	Supplement - SEI No. 11-0438	2/10/2011	\$0.00						
Administrative	CP00000513.001	Seismic Exchange, Inc. 11050 Capital Park Drive Houston, Texas 77041	Supplement - SEI No. 11-0626	2/17/2011	\$0.00						
Administrative	CP00000513.001	Seismic Exchange, Inc. 11050 Capital Park Drive Houston, Texas 77041	Supplement - SEI No. 11-0628	2/22/2011	\$0.00						
Administrative	CP00000513.001	Seismic Exchange, Inc. 11050 Capital Park Drive Houston, Texas 77041	Supplement - SEI No. 11-0779	2/28/2011	\$0.00						
Administrative	CP00000513.001	Seismic Exchange, Inc. 11050 Capital Park Drive Houston, Texas 77041	Supplement - SEI No. 11-0788	3/1/2011	\$0.00						
Administrative	CP00000513.001	Seismic Exchange, Inc. 11050 Capital Park Drive Houston, Texas 77041	Supplement - SEI No. 11-0780	3/1/2011	\$0.00						
Administrative	CP00000513.001	Seismic Exchange, Inc. 11050 Capital Park Drive Houston, Texas 77041	Supplement - SEI No. 11-0628B	3/2/2011	\$0.00						
Administrative	CP00000513.001	Seismic Exchange, Inc. 11050 Capital Park Drive Houston, Texas 77041	Supplement - SEI No. 11-0906	3/9/2011	\$0.00						
Administrative	CP00000513.001	Seismic Exchange, Inc. 11050 Capital Park Drive Houston, Texas 77041	Supplement - SEI No. 11-0907	3/10/2011	\$0.00						
Administrative	CP00000513.001	Seismic Exchange, Inc. 11050 Capital Park Drive Houston, Texas 77041	Supplement - SEI No. 11-1060	3/21/2011	\$0.00						
Administrative	CP00000513.001	Seismic Exchange, Inc. 11050 Capital Park Drive Houston, Texas 77041	Supplement - SEI No. 11-1115	3/25/2011	\$0.00						
Administrative	CP00000513.001	Seismic Exchange, Inc. 11050 Capital Park Drive Houston, Texas 77041	Supplement - SEI No. 11-1116	3/25/2011	\$0.00						
Administrative	CP00000513.001	Seismic Exchange, Inc. 11050 Capital Park Drive Houston, Texas 77041	Supplement - SEI No. 11-1326	4/7/2011	\$0.00						
Administrative	CP00000513.001	Seismic Exchange, Inc. 11050 Capital Park Drive Houston, Texas 77041	Supplement - SEI No. 11-1317	4/8/2011	\$0.00						

Schedule 6.9(a)											
Desired 365 Contracts											
Administrative	CP00000513.001	Seismic Exchange, Inc. 11050 Capital Park Drive Houston, Texas 77041	Supplement - SEI No. 11-1543	4/25/2011	\$0.00						
Administrative	CP00000513.001	Seismic Exchange, Inc. 11050 Capital Park Drive Houston, Texas 77041	Supplement - SEI No. 11-1547	4/25/2011	\$0.00						
Administrative	CP00000513.001	Seismic Exchange, Inc. 11050 Capital Park Drive Houston, Texas 77041	Supplement - SEI No. 11-0153-3D	4/28/2011	\$0.00						
Administrative	CP00000513.001	Seismic Exchange, Inc. 11050 Capital Park Drive Houston, Texas 77041	Supplement - SEI No. 10-0310-3D	11/5/2010	\$0.00						
Administrative	CP00000513.001	Seismic Exchange, Inc. 11050 Capital Park Drive Houston, Texas 77041	Supplement - SEI No. 10-0315-3D	11/15/2010	\$0.00						
Administrative	CP00000513.001	Seismic Exchange, Inc. 11050 Capital Park Drive Houston, Texas 77041	Supplement - SEI No.11-0015-3D	11/17/2011	\$0.00						
Administrative	CP00000513.001	Seismic Exchange, Inc. 11050 Capital Park Drive Houston, Texas 77041	Supplement - SEI No. 11-2259	6/15/2011	\$0.00						
Administrative	CP00000513.001	Seismic Exchange, Inc. 11050 Capital Park Drive Houston, Texas 77041	License Agreement re: SWEPI, L.P. 3-D Baldwin Survey	5/15/2001	\$0.00						
Administrative	CP00000513.001	Seismic Exchange, Inc. 11050 Capital Park Drive Houston, Texas 77041	Supplement - SEI No. 11-2546	7/12/2011	\$0.00						
Administrative	CP00000513.001	Seismic Exchange, Inc. 11050 Capital Park Drive Houston, Texas 77041	Supplement - SEI No. 11-2570	7/12/2011	\$0.00						
Administrative	CP00000513.001	Seismic Exchange, Inc. 11050 Capital Park Drive Houston, Texas 77041	Supplement - SEI No. 11-2544	7/12/2011	\$0.00						
Administrative	CP00000513.001	Seismic Exchange, Inc. 11050 Capital Park Drive Houston, Texas 77041	Supplement - SEI No. 11-2666	7/18/2011	\$0.00						
Administrative	CP00000513.001	Seismic Exchange, Inc. 11050 Capital Park Drive Houston, Texas 77041	Supplement - SEI No. 11-2664	7/19/2011	\$0.00						
Administrative	CP00000513.001	Seismic Exchange, Inc. 11050 Capital Park Drive Houston, Texas 77041	Supplement - SEI No. 11-2547	7/22/2011	\$0.00						
Administrative	CP00000513.001	Seismic Exchange, Inc. 11050 Capital Park Drive Houston, Texas 77041	Supplement - SEI No. 10-0315-3D 7 11-0015-3D	7/27/2011	\$0.00						

Schedule 6.9(a)											
Desired 365 Contracts											
Administrative	CP00000513.001	Seismic Exchange, Inc. 11050 Capital Park Drive Houston, Texas 77041	Supplement - SEI No. 11-2547A	8/4/2011	\$0.00						
Administrative	CP00000513.001	Seismic Exchange, Inc. 11050 Capital Park Drive Houston, Texas 77041	Supplement - SEI No. 11-0254-3D	8/5/2011	\$0.00						
Administrative	CP00000513.001	Seismic Exchange, Inc. 11050 Capital Park Drive Houston, Texas 77041	Supplement - SEI No. 11-3061	8/16/2011	\$0.00						
Administrative	CP00000513.001	Seismic Exchange, Inc. 11050 Capital Park Drive Houston, Texas 77041	Supplement - SEI No. 11-3064	8/16/2011	\$0.00						
Administrative	CP00000513.001	Seismic Exchange, Inc. 11050 Capital Park Drive Houston, Texas 77041	Supplement - SEI No. 11-3355	9/6/2011	\$0.00						
Administrative	CP00000513.001	Seismic Exchange, Inc. 11050 Capital Park Drive Houston, Texas 77041	Supplement - SEI No. 11-3354	9/6/2012	\$0.00						
Administrative	CP00000513.001	Seismic Exchange, Inc. 11050 Capital Park Drive Houston, Texas 77041	Supplement - SEI No. 10-0310-3D	10/14/2010	\$0.00						
Administrative	CP00000513.001	Seismic Exchange, Inc. 11050 Capital Park Drive Houston, Texas 77041	Supplement - SEI No. 11-3368	9/7/2011	\$0.00						
Administrative	CP00000513.001	Seismic Exchange, Inc. 11050 Capital Park Drive Houston, Texas 77041	Supplement - SEI No. 11-3460	9/13/2011	\$0.00						
Administrative	CP00000513.001	Seismic Exchange, Inc. 11050 Capital Park Drive Houston, Texas 77041	Supplement - SEI No. 11-3664	9/16/2011	\$0.00						
Administrative	CP00000513.001	Seismic Exchange, Inc. 11050 Capital Park Drive Houston, Texas 77041	Supplement - SEI No. 11-3663	9/27/2011	\$0.00						
Administrative	CP00000513.001	Seismic Exchange, Inc. 11050 Capital Park Drive Houston, Texas 77041	Supplement - SEI No. 11-3542	9/27/2011	\$0.00						
Administrative	CP00000513.001	Seismic Exchange, Inc. 11050 Capital Park Drive Houston, Texas 77041	Supplement - SEI No. 11-3543	9/27/2011	\$0.00						
Administrative	CP00000513.001	Seismic Exchange, Inc. 11050 Capital Park Drive Houston, Texas 77041	Supplement - SEI No. 11-3664	9/27/2011	\$0.00						
Administrative	CP00000513.001	Seismic Exchange, Inc. 11050 Capital Park Drive Houston, Texas 77041	Supplement - SEI No. 11-3690	9/29/2011	\$0.00						

Schedule 6.9(a)											
Desired 365 Contracts											
Administrative	CP00000513.001	Seismic Exchange, Inc. 11050 Capital Park Drive Houston, Texas 77041	Supplement - SEI No. 11-0131A, 11-0131J, 11-0131G, 11-0436A, 11-0436C, 11-0779E, 11-0779F, 11-0906A	10/5/2011	\$0.00						
Administrative	CP00000513.001	Seismic Exchange, Inc. 11050 Capital Park Drive Houston, Texas 77041	Supplement - SEI No. 11-3811	10/6/2011	\$0.00						
Administrative	CP00000513.001	Seismic Exchange, Inc. 11050 Capital Park Drive Houston, Texas 77041	Supplement - SEI No. 11-3812	10/6/2011	\$0.00						
Administrative	CP00000513.001	Seismic Exchange, Inc. 11050 Capital Park Drive Houston, Texas 77041	Supplement - SEI No. 11-3813	10/6/2011	\$0.00						
Administrative	CP00000513.001	Seismic Exchange, Inc. 11050 Capital Park Drive Houston, Texas 77041	Supplement - SEI No. 11-0436F	10/10/2011	\$0.00						
Administrative	CP00000513.001	Seismic Exchange, Inc. 11050 Capital Park Drive Houston, Texas 77041	Supplement - SEI No. 11-3989	10/18/2011	\$0.00						
Administrative	CP00000513.001	Seismic Exchange, Inc. 11050 Capital Park Drive Houston, Texas 77041	Supplement - SEI No. 11-3993	10/19/2011	\$0.00						
Administrative	CP00000513.001	Seismic Exchange, Inc. 11050 Capital Park Drive Houston, Texas 77041	Supplement - SEI No. 11-3994	10/19/2011	\$0.00						
Administrative	CP00000513.001	Seismic Exchange, Inc. 11050 Capital Park Drive Houston, Texas 77041	Supplement - SEI No. 11-3663B	10/27/2011	\$0.00						
Administrative	CP00000513.001	Seismic Exchange, Inc. 11050 Capital Park Drive Houston, Texas 77041	Supplement - SEI No. 11-3811A	11/14/2011	\$0.00						
Administrative	CP00000513.001	Seismic Exchange, Inc. 11050 Capital Park Drive Houston, Texas 77041	Supplement - SEI No. 11-4328	11/14/2011	\$0.00						
Administrative	CP00000513.001	Seismic Exchange, Inc. 11050 Capital Park Drive Houston, Texas 77041	Supplement - SEI No. 11-4330	11/15/2011	\$0.00						
Administrative	CP00000513.001	Seismic Exchange, Inc. 11050 Capital Park Drive Houston, Texas 77041	Supplement - SEI No. 11-4327	11/16/2011	\$0.00						
Administrative	CP00000513.001	Seismic Exchange, Inc. 11050 Capital Park Drive Houston, Texas 77041	Supplement - SEI No. 11-3812A	11/18/2011	\$0.00						
Administrative	CP00000513.001	Seismic Exchange, Inc. 11050 Capital Park Drive Houston, Texas 77041	Supplement - SEI No. 11-3460A	11/28/2011	\$0.00						

Schedule 6.9(a)											
Desired 365 Contracts											
Administrative	CP00000513.001	Seismic Exchange, Inc. 11050 Capital Park Drive Houston, Texas 77041	Supplement - SEI No. 11-4327A	11/28/2011	\$0.00						
Administrative	CP00000513.001	Seismic Exchange, Inc. 11050 Capital Park Drive Houston, Texas 77041	Supplement - SEI No. 11-4456	11/29/2011	\$0.00						
Administrative	CP00000513.001	Seismic Exchange, Inc. 11050 Capital Park Drive Houston, Texas 77041	Supplement - SEI No. 11-3993A	12/1/2011	\$0.00						
Administrative	CP00000513.001	Seismic Exchange, Inc. 11050 Capital Park Drive Houston, Texas 77041	Supplement - SEI No. 11-3368B	12/2/2011	\$0.00						
Administrative	CP00000513.001	Seismic Exchange, Inc. 11050 Capital Park Drive Houston, Texas 77041	Supplement - SEI No. 11-3368A	12/14/2011	\$0.00						
Administrative	CP00000513.001	Seismic Exchange, Inc. 11050 Capital Park Drive Houston, Texas 77041	Supplement - SEI No. 11-3354C	12/14/2011	\$0.00						
Administrative	CP00000513.001	Seismic Exchange, Inc. 11050 Capital Park Drive Houston, Texas 77041	Supplement - SEI No. 11-3993B	12/14/2011	\$0.00						
Administrative	CP00000513.001	Seismic Exchange, Inc. 11050 Capital Park Drive Houston, Texas 77041	Supplement - SEI No. 11-4841	1/4/2012	\$0.00						
Administrative	CP00000513.001	Seismic Exchange, Inc. 11050 Capital Park Drive Houston, Texas 77041	Supplement - SEI No. 11-4330A	1/17/2012	\$0.00						
Administrative	CP00000513.001	Seismic Exchange, Inc. 11050 Capital Park Drive Houston, Texas 77041	Supplement - SEI No. 12-0245	1/20/2012	\$0.00						
Administrative	CP00000513.001	Seismic Exchange, Inc. 11050 Capital Park Drive Houston, Texas 77041	Supplement - SEI No. 12-0246	1/23/2012	\$0.00						
Administrative	CP00000513.001	Seismic Exchange, Inc. 11050 Capital Park Drive Houston, Texas 77041	Supplement - SEI No. 12-0397	2/1/2012	\$0.00						
Administrative	CP00000513.001	Seismic Exchange, Inc. 11050 Capital Park Drive Houston, Texas 77041	Supplement - SEI No. 12-0245A	2/10/2012	\$0.00						
Administrative	CP00000513.001	Seismic Exchange, Inc. 11050 Capital Park Drive Houston, Texas 77041	Supplement - SEI No. 12-0398A	2/13/2012	\$0.00						
Administrative	CP00000513.001	Seismic Exchange, Inc. 11050 Capital Park Drive Houston, Texas 77041	Supplement - SEI No. 12-0398	2/13/2012	\$0.00						

Schedule 6.9(a)											
Desired 365 Contracts											
Administrative	CP00000513.001	Seismic Exchange, Inc. 11050 Capital Park Drive Houston, Texas 77041	Supplement - SEI No. 12-0398B	2/20/2012	\$0.00						
Administrative	CP00000513.001	Seismic Exchange, Inc. 11050 Capital Park Drive Houston, Texas 77041	Supplement - SEI No. 12-0623	3/15/2012	\$0.00						
Administrative	CP00000513.001	Seismic Exchange, Inc. 11050 Capital Park Drive Houston, Texas 77041	Supplement - SEI No. 11-0131K	6/11/2012	\$0.00						
Administrative	CP00000513.001	Seismic Exchange, Inc. 11050 Capital Park Drive Houston, Texas 77041	Supplement - SEI No. 12-2351	7/6/2012	\$0.00						
Administrative	CP00000513.001	Seismic Exchange, Inc. 11050 Capital Park Drive Houston, Texas 77041	Supplement - SEI No. 12-2350	7/6/2012	\$0.00						
Administrative	CP00000513.001	Seismic Exchange, Inc. 11050 Capital Park Drive Houston, Texas 77041	Supplement - SEI No. 12-2349	7/6/2012	\$0.00						
Administrative	CP00000513.001	Seismic Exchange, Inc. 11050 Capital Park Drive Houston, Texas 77041	SEI 3-D License Agreement - Bayou Sale	4/17/2006	\$0.00						
Administrative	CP00000513.001	Seismic Exchange, Inc. 11050 Capital Park Drive Houston, Texas 77041	Master Geophysical Data Use License	12/5/2007	\$0.00						
Administrative	CP00000513.001	Seismic Exchange, Inc. 11050 Capital Park Drive Houston, Texas 77041	Supplement - Mississippi Sound	7/10/2007	\$0.00						
Administrative	CP00000513.001	Seismic Exchange, Inc. 11050 Capital Park Drive Houston, Texas 77041	Bayou Sale Phase III 3-D Seismic Survey Agreement		\$0.00						
Administrative	CP00000513.001	Seismic Exchange, Inc. 11050 Capital Park Drive Houston, Texas 77041	Supplement - BS East	11/8/2002	\$0.00						
Administrative	CP00000513.001	Seismic Exchange, Inc. 11050 Capital Park Drive Houston, Texas 77041	Supplement - Bayou Sale	11/26/2001	\$0.00						
Administrative	CP00000513.001	Seismic Exchange, Inc. 11050 Capital Park Drive Houston, Texas 77041	SEI Seismic Data License Agreement - East Atchafalaya	1/22/2002	\$0.00						
Administrative	CP00000513.001	SEI (Geco-Prakla) (Now SEI) Seismic Exchange, Inc. 11050 Capital Park Drive Houston, Texas 77041	Supplement - BS (Orion)	3/21/2000	\$0.00						

Schedule 6.9(a)											
Desired 365 Contracts											
Administrative	CP00000513.001	SEI (Geco-Prakla) (Now SEI) Seismic Exchange, Inc. 11050 Capital Park Drive Houston, Texas 77041	Supplement - BS (Orion)	8/14/2000	\$0.00						
Administrative	CP00000513.001	SEI (Geco-Prakla) (Now SEI) Seismic Exchange, Inc. 11050 Capital Park Drive Houston, Texas 77041	Supplement - BS (Orion)	10/30/2000	\$0.00						
Administrative	CP00000513.001	SEI (Burlington) (Now SEI) Seismic Exchange, Inc. 11050 Capital Park Drive Houston, Texas 77041	Supplement - East Lake Sand	3/28/2001	\$0.00						
Administrative	CP00000513.001	SEI (Geco-Prakla) (Now SEI) Seismic Exchange, Inc. 11050 Capital Park Drive Houston, Texas 77041	Supplement - Breton Sound	7/20/2001	\$0.00						
					\$0.00						
Administrative	Administrative	Energy Graphics 9039 Katy Freeway, Suite 516 Houston, Texas 77024	Offshore Data Mapping Agreement		\$0.00						
					\$0.00						
Administrative	Administrative	Reservoir Geophysical 13313 Southwest Freeway, Suite 285 Sugar Land, Texas 77478	Quarantine Bay 3-D Reprocessing Agreement	2/9/2015	\$0.00						
Administrative	Administrative	Reservoir Geophysical 13313 Southwest Freeway, Suite 285 Sugar Land, Texas 77478	Breton South/Breton Sound Merge 3-D Reprocessing Agreement	7/31/2014	\$0.00						
					\$0.00						
Administrative	Administrative	Fusion Petroleum Technologies, Inc. 8665 New Trail, Suite 125 The Woodlands, TX 77381	Breton Sound & Anisotropic PSDM (Project No. 0081-11036)	7/26/2011	\$0.00						
Administrative	Administrative	Fusion Petroleum Technologies, Inc. 8665 New Trail, Suite 125 The Woodlands, TX 77381	Breton Sound & VTI Anisotropic PSTM (Project No. 0081-09088)	7/13/2009	\$0.00						
Administrative	Administrative	Fusion Petroleum Technologies, Inc. 8665 New Trail, Suite 125 The Woodlands, TX 77381	Breton Sound Imaging and Analysis (Project No. 0081-07038)	7/13/2009	\$0.00						
					\$0.00						
Administrative	Administrative	Paleo-Data, Inc. 6619 Fleur De Lis Drive New Orleans, LA 70124	Proprietary Paleontologic Data License Agr	12/20/2006	\$0.00						

Schedule 6.9(a)												
Desired 365 Contracts												
Administrative	Administrative	American Midstream (Louisiana Intrastate), LLC Attn: Mary Gonzales, East Asset Team 1100 Louisiana, Suite 3300 Houston, Texas 77002	Gas Purchase Agreement	12/1/2009	\$0.00							
Administrative	Administrative	Laser Midstream Co., LLC Attn: Richard Wright 615 N Upper Broadway, Suite 1200 Corpus Christi, Texas 78477	Gas Purchase Agreement	12/1/2009	\$0.00							
Administrative	Administrative	American Midstream (Louisiana Intrastate), LLC Attn: Mary Gonzales, East Asset Team 1100 Louisiana, Suite 3300 Houston, Texas 77002	Amendatory Agreement #1	2/1/2010	\$0.00							
Administrative	Administrative	Laser Midstream Co., LLC Attn: Richard Wright 615 N Upper Broadway, Suite 1200 Corpus Christi, Texas 78477	Amendatory Agreement #1	2/1/2010	\$0.00							
Administrative	Administrative	American Midstream (Louisiana Intrastate), LLC Attn: Mary Gonzales, East Asset Team 1100 Louisiana, Suite 3300 Houston, Texas 77002	Transaction Confirmation s/t Base Contract	3/25/2015	\$0.00							
Administrative	Administrative	Laser Midstream Co., LLC Attn: Richard Wright 615 N Upper Broadway, Suite 1200 Corpus Christi, Texas 78477	Transaction Confirmation s/t Base Contract	3/25/2015	\$0.00							
Administrative	Administrative	Plains Marketing, L.P. 12700 Hillcrest Road, Suite 158 Dallas, Texas 75230	Crude Oil Purchase Contract (PMLP Contract #6718-1001-PM Lease: 166863)	1/1/2010	\$0.00							
Administrative	Administrative	SEI Energy, LLC Attention: Sheila Brown 2120 Northgate Park Lane, Suite 402 Chattanooga, TN 37415	Base Contract for Sale and Purchase of Natural Gas	5/5/2013	\$0.00							
Administrative	Administrative	Sunoco Partners Marketing & Terminals, L.P. Attn: Contract Administration One Fluor Daniel Drive Bldg. A, Level 3 Sugar Land, Texas 77478	Crude Oil Purchase Agreement (Sunoco Partners Ref. No. 540019, Former Texon Contract #6372)		\$0.00							

Schedule 6.9(a)											
Desired 365 Contracts											
	Administrative	Administrative	Sunoco Partners Marketing & Terminals, L.P. Attn: Contract Administration One Fluor Daniel Drive Bldg. A, Level 3 Sugar Land, Texas 77478	Amendment #19 to Crude Oil Purchase Agreement (Sunoco Partners Ref. No. 540019, Former Texon Contract #6372)	9/1/2015	\$0.00					
	Administrative	Administrative	Sunoco Partners Marketing & Terminals, L.P. Attn: Contract Administration One Fluor Daniel Drive Bldg. A, Level 3 Sugar Land, Texas 77478	Crude Oil Purchase Agreement (Sunoco Partners Ref. No. 530364)		\$0.00					
	Administrative	Administrative	Sunoco Partners Marketing & Terminals, L.P. Attn: Contract Administration One Fluor Daniel Drive Bldg. A, Level 3 Sugar Land, Texas 77478	Crude Oil Purchase Agreement (Sunoco Partners Ref. No. 530365)		\$0.00					
	Administrative	Administrative	Sunoco Partners Marketing & Terminals, L.P. Attn: Contract Administration One Fluor Daniel Drive Bldg. A, Level 3 Sugar Land, Texas 77478	Crude Oil Purchase Agreement (Sunoco Partners Ref. No. 530444, Former Texon Contract #2828)		\$0.00					
	Administrative	Administrative	Sunoco Partners Marketing & Terminals, L.P. Attn: Contract Administration One Fluor Daniel Drive Bldg. A, Level 3 Sugar Land, Texas 77478	Amendment #39 to Crude Oil Purchase Agreement (Sunoco Partners Ref. No. 530444, Former Texon Contract #2828)	9/1/2015	\$0.00					
	Administrative	Administrative	Sunoco Partners Marketing & Terminals, L.P. Attn: Contract Administration One Fluor Daniel Drive Bldg. A, Level 3 Sugar Land, Texas 77478	Crude Oil Purchase Agreement (Sunoco Partners Ref. No. 530445)		\$0.00					
	Administrative	Administrative	Sunoco Partners Marketing & Terminals, L.P. Attn: Contract Administration One Fluor Daniel Drive Bldg. A, Level 3 Sugar Land, Texas 77478	Crude Oil Purchase Agreement (Sunoco Partners Ref. No. 530446)		\$0.00					

Schedule 6.9(a)											
Desired 365 Contracts											
Administrative	Administrative	Sunoco Partners Marketing & Terminals, L.P. Attn: Contract Administration One Fluor Daniel Drive Bldg. A, Level 3 Sugar Land, Texas 77478	Crude Oil Purchase Agreement (Sunoco Partners Ref. No. 530761)		\$0.00						
Administrative	Administrative	Superior Natural Gas Corporation Attention: Contract Administration 1100 Louisiana, Suite 350 Houston, Texas 77002-5299	Base Contract for Sale and Purchase of Natural Gas	1/1/2006	\$0.00						
Administrative	Administrative	Enterprise Gas Processing, LLC Attn: Director - Toca Gas Plant P O Box 4324 Houston, Texas 77210-4324	Products Purchase Agreement TOCA Gas Processing Plant St. Bernard Parish, Louisiana	11/1/2006	\$0.00						
Administrative	Administrative	Superior Processing Services Corporation as Agent for Century Exploration New Orleans, Inc. 1100 Louisiana Street, Suite 350 Houston, Texas 77002	Products Purchase Agreement TOCA Gas Processing Plant St. Bernard Parish, Louisiana	11/1/2006	\$0.00						
Administrative	Administrative	Centana Intrastate Pipeline LLC Attn: Contract Administration 5718 Westheimer Road, Suite 1900 Houston, Texas 77057	Gas Purchase Contract	4/1/2015	\$0.00						
Administrative	Administrative	Eastex Crude Company 10907 State Highway 11 West Leesburg, TX 75451-2524	Eastex Crude Company Contract # 4683	8/1/2008	\$0.00						
Administrative	Administrative	Eastex Crude Company 10907 State Highway 11 West Leesburg, TX 75451-2524	Amendment #23 to Eastex Crude Company Contract # 4683	4/1/2015	\$0.00						

Schedule 6.12

Surety Bonds

WESTCHESTER BOND #	AMOUNT	OBLIGEE	DESCRIPTION
K09138171	\$5,000,000	McMoRan	BS 34 Performance Bond
K09138134	\$300,000	BOEM	AREA-WIDE ROW
K09138092	\$3,000,000	BOEM	AREA-WIDE DEVELOPMENT
K09138109	\$160,000	BOEM – <i>Requested Release</i>	RUE Bond - BS 53 B PLATFORM / PF Removed & SC Performed
K09138213	\$1,555,000	BOEM	RUE Bond - BS 53 A PLATFORM
K09138419	\$350,000	BOEM	ROW Bond - PSN 4815 / BS 53 A gas sales
K09138456	\$400,000	BOEM	ROW Bond - PSN 4957 / BS 53 A oil sales
K09138535	\$400,000	BOEM	ROW Bond - PSN 8977 / SL 12806
K09138651	\$400,000	BOEM	ROW Bond - PSN 14236 / T2 to BS 53
K09138730	\$400,000	BOEM – <i>Requested Release</i>	ROW Bond - PSN 12221 / BS 53 B to BS 53 A / PL Abandoned
K09138778	\$400,000	BOEM – <i>Requested Release</i>	ROW Bond - PSN 14633 / Cetus to BS 53 B / PL Abandoned
K0913802A	\$400,000	BOEM	ROW Bond - PSN 15057 / SL 17861 to BS 53 A
RLI BOND #	AMOUNT	OBLIGEE	DESCRIPTION
RLB0005952	\$500,000	Energen MAQ Inc.	BS 53/ Performance Bond
RLB0006530	\$100,000	Chevron/Japex	BS 52/ Performance Bond
RLB0008991	\$125,000	LA Office of Conservation	CEH / Performance Bond
RLB0009227	\$50,000	TX Railroad Commission	CEH / Performance Bond
RLB0014222	\$150,000	Osage Bur. of Indian Affairs	Nationwide Oil & Gas Lease
RLB0014384	\$10,000	OK Dept of Wildlife / Geoph.	CER

**Exhibit A-1
Developed Leases**

1. HI A-469 - Redfish:

Lease No.	Original Lessor(s)	Original Lessee(s)	OCS Lease No.	Lease date	Description
P25801342.000	United States of America	Century Exploration New Orleans, Inc.	OCS-G 32771	1/1/2009	All of Block A469, High Island Area, South Addition, OCS Leasing Map No. 7B, recorded in Chambers County Texas under Volume 1114, page 264 et seq of the Official Records

2. Breton Sound 52 (Taurus):

Lease No.	Original Lessor(s)	Original Lessee(s)	State Lease No.	Lease date	Louisiana Parish recordation information			
					Parish where recorded	COB	Page	Entry
P00800091.000	State of Louisiana	Tenneco Oil Company	SL 12806	7/13/1987	Plaquemines	670	207	
P00700147.000	State of Louisiana	Stephen M Jenkins & Associates, Inc.	SL 15683	4/14/1997	Plaquemines	893	225	
P10500727.000	State of Louisiana	Century Exploration Company	SL 17674	12/16/2002	Plaquemines	1038	330	03000547
P10500728.000	State of Louisiana	Century Exploration Company	SL 17675	12/16/2002	Plaquemines	1038	318	03000546
P10500932.000	State of Louisiana	Cypress Energy Corporation	SL 17942	11/17/2003	Plaquemines	1061	29	03009022

3. Breton Sound 53 (Virgo South):

Lease No.	Original Lessor(s)	Original Lessee(s)	State Lease No.	Lease date	Louisiana Parish recordation information			
					Parish where recorded	COB	Page	Entry
P10900921.000	State of Louisiana	Fleetwood Resources, Inc.	SL 17860	8/18/2003	Plaquemines	1055	632	03007020
P10800922.000	State of Louisiana	Fleetwood Resources, Inc.	SL 17861	8/18/2003	Plaquemines	1055	644	03007021

4. Breton Sound 45 (Perseus and Perseus Alpha):

Lease No.	Original Lessor(s)	Original Lessee(s)	State Lease No.	Lease date	Louisiana Parish recordation information			
					Parish where recorded	COB	Page	Entry
P10400783.000	State of Louisiana	Cypress Energy Corporation	SL 17689	12/16/2002	Plaquemines	1038	809	03000724
P10400784.000	State of Louisiana	Cypress Energy Corporation	SL 17691	12/16/2002	Plaquemines	1038	821	03000725
P10401268.000	State of Louisiana	K-Exploration Co.	SL 19079	8/9/2006	Plaquemines	1125	314	2006-00005511

**Exhibit A-1
Developed Leases**

5. Breton Sound (Virgo Mid):

Lease No.	Original Lessor(s)	Original Lessee(s)	State Lease No.	Lease date	Louisiana Parish recordation information			
					Parish where recorded	COB	Page	Entry
P00800091.000	State of Louisiana	Tenneco Oil Company	SL 12806	7/13/1987	Plaquemines	670	207	

6. Main Pass 45 (Corvus):

Lease No.	Original Lessor(s)	Original Lessee(s)	State Lease No.	Lease date	Louisiana Parish recordation information			
					Parish where recorded	COB	Page	Entry
P17301203.000	State of Louisiana	Fleetwood Resources, Inc.	SL 18550	5/11/2005	Plaquemines	1096	199	2005-00003621
P11000923.000	State of Louisiana	Fleetwood Resources, Inc.	SL 17863	8/18/2003	Plaquemines	1055	656	3007022

7. Breton Sound 33 (Aquarius VUA):

Lease No.	Original Lessor(s)	Original Lessee(s)	State Lease No.	Lease date	Louisiana Parish recordation information			
					Parish where recorded	COB	Page	Entry
P10700883.000	State of Louisiana	Cypress Energy Corporation	S/L 17767	3/17/2003	Plaquemines	1043	389	03002567
P11900931.000	State of Louisiana	Petro-Land Resources, Inc.	S/L 17965	11/17/2003	Plaquemines	1060	366	03008810

**Exhibit A-1
Developed Leases**

8. Breton Sound 53 (Jupiter & Centaurus):

Lease No.	Original Lessor(s)	Original Lessee(s)	State Lease No.	Lease date	Louisiana Parish recordation information			
					Parish where recorded	COB	Page	Entry
P28501307.000	State of Louisiana	Century Exploration New Orleans, Inc.	SL 19391	6/13/2007	Plaquemines	1150	98	2007-00004351
P20201265.000	State of Louisiana	K-Exploration Co.	SL 19052	8/9/2006	Plaquemines	1125	288	2006-00005509
P20201264.000	State of Louisiana	Century Exploration New Orleans, Inc.	SL 19051	8/9/2006	Plaquemines	1125	449	2006-00005546
P20201387.000	State of Louisiana	Century Exploration New Orleans, Inc.	SL 20423	9/8/2010	Plaquemines	1231	715	2010-00003850
P20201306.000	State of Louisiana	Century Exploration New Orleans, Inc.	SL 19347	5/9/2007	Plaquemines	1148	27	2007-00003860
P20101263.000	State of Louisiana	K-Exploration Co.	SL 19050	8/9/2006	Plaquemines	1125	275	2006-00005508
P10500728.000	State of Louisiana	Century Exploration Company	SL 17675	12/16/2002	Plaquemines	1038	318	03000546
P17401204.000	State of Louisiana	Fleetwood Resources Inc.	SL 18549	5/11/2005	Plaquemines	1096	186	2005-00003620
P20101269.000	State of Louisiana	K-Exploration Co.	SL 19080	8/9/2006	Plaquemines	1125	327	2006-00005512
P20101325.000	State of Louisiana	Century Exploration New Orleans, Inc.	SL 19669	5/14/2008	Plaquemines	1185	469	2008-00003667
P10500727.000	State of Louisiana	Century Exploration Company	SL 17674	12/16/2002	Plaquemines	1038	330	03000547

9. Breton Sound 53 (Orion):

Lease No.	Original Lessor(s)	Original Lessee(s)	State Lease No.	Lease date	Louisiana Parish recordation information			
					Parish where recorded	COB	Page	Entry
P00700147.000	State of Louisiana	Stephen M. Jenkins & Associates	SL 15683	4/14/1997	Plaquemines	893	225	
P00700217.000	State of Louisiana	Robert A. Schroeder, Inc.	SL 16735	6/19/2000	Plaquemines	978	405	
P00700218.000	State of Louisiana	Robert A. Schroeder, Inc.	SL 16736	6/19/2000	Plaquemines	978	422	
P00700220.000	State of Louisiana	Robert A. Schroeder, Inc.	SL 16738	6/19/2000	Plaquemines	978	456	
P00700219.000	State of Louisiana	Robert A. Schroeder, Inc.	SL 16737	6/19/2000	Plaquemines	978	439	
P00800091.000	State of Louisiana	Tenneco Oil Company	SL 12806	7/8/1987	Plaquemines	670	207	

10. Breton Sound 53 (Virgo North):

Lease No.	Original Lessor(s)	Original Lessee(s)	State Lease No.	Lease date	Louisiana Parish recordation information			
					Parish where recorded	COB	Page	Entry
P20201264.000	State of Louisiana	Century Exploration New Orleans, Inc.	SL 19051	8/9/2006	Plaquemines	1125	449	2006-00005546
P00700147.000	State of Louisiana	Stephen M. Jenkins & Associates	SL 15683	4/14/1997	Plaquemines	893	225	

**Exhibit A-1
Developed Leases**

P20201306.000	State of Louisiana	Century Exploration New Orleans, Inc.	SL 19347	5/9/2007	Plaquemines	1148	27	2007-00003860
P20201387.000	State of Louisiana	Century Exploration New Orleans, Inc.	SL 20423	9/8/2010	Plaquemines	1231	715	2010-00003850
P28501307.000	State of Louisiana	Century Exploration New Orleans, Inc.	SL 19391	6/13/2007	Plaquemines	1150	98	2007-00004351
P20201265.000	State of Louisiana	K-Exploration Co.	SL 19052	8/9/2006	Plaquemines	1125	288	2006-00005509
P22601312.000	State of Louisiana	K-Exploration Co.	SL 19384	5/9/2007	Plaquemines	1147	358	2007-00003766

11. SE Manila Village (Santos):

Lease No.	Original Lessor(s)	Original Lessee(s)	State Lease No.	Lease date	Louisiana Parish recordation information			
					Parish where recorded	COB	Page	Entry
P22601312.000	State of Louisiana	K-Exploration Co.	SL 19384	5/9/2007	Plaquemines	1147	358	2007-00003766
P22601309.000	William P Beatrous MD et al	K-Exploration Co.	n/a	6/11/2007	Plaquemines	1149	721	2004-00004271
P22601380.000	The Louisiana Land & Exploration	Century Exploration New Orleans, Inc.	n/a	8/4/2009	Plaquemines	1219	360	2010-00000430

12. Bayou Postillion:

Lease No.	Original Lessor(s)	Original Lessee(s)	Lease date	Louisiana Parish recordation information			
				Parish where recorded	COB	Page	Entry
P14000004.000	State of Louisiana (SL 18258)	Century Exploration New Orleans, Inc.	9/8/2004	Iberia	1289		04-12822
P14000001.001	Marie Patricia Snyder et al	Pride Oil & Gas Properties, Inc.	4/27/2004	Iberia	1287	34	04-10895
P14000001.002	Donelson Caffery et al	Pride Oil & Gas Properties, Inc.	4/27/2004	Iberia	1295	210	04-16455
P14000001.003	Maribeth Lee Gamble	Pride Oil & Gas Properties, Inc.	4/27/2004	Iberia	1298	315	05-01624
P14000002.001	Kyle/Peterman Management Corporation, as ratified	Century Exploration Houston, Inc.	6/1/2004	Iberia	1286		04-10889
P14000003.001	Cotten Land Corporation	Century Exploration Houston, Inc.	7/8/2004	Iberia	1287	8	04-10894
P14000003.002	Venture Partners Ltd	Century Exploration Houston, Inc.	8/3/2004	Iberia	1288	126	04-11644
P14000003.003	HGFLT, L.L.C.	Century Exploration Houston, Inc.	8/3/2004	Iberia	1288	128	04-11645
P14000003.004	Goodrich Land & Energy LLC	Century Exploration Houston, Inc.	8/3/2004	Iberia	1288	124	04-11643
P14000003.005	Camille C Patton et al	Century Exploration Houston, Inc.	9/1/2004	Iberia	1290	860	04-13715
P14000342.001	Cotten Land Corporation	Sandalwood Oil & Gas LP	1/14/2004	Iberia	1266	985	03-12824
P14000342.002	Goodrich Land & Energy LLC	Sandalwood Oil & Gas LP LLC	1/14/2004	Iberia	1275	415	04-1449
P14000342.003	HGFLT LLC	Sandalwood Oil & Gas LP LLC	1/14/2004	Iberia	1275	417	04-1450
P14000342.004	Venture Partners Ltd	Sandalwood Oil & Gas LP LLC	1/14/2004	Iberia	1275	419	04-1451
P14000342.005	Camille C Patton et al	Sandalwood Oil & Gas LP	5/7/2004	Iberia	1280	941	04-6227
P14000342.006	Fielding L Cocke	Sandalwood Oil & Gas LP LLC	4/6/2004	Iberia	1280	943	04-6228

Exhibit A-1
Developed Leases

**Exhibit A-1
Developed Leases**

13. Bayou Postillion:

Lease No.	Original Lessor(s)	Original Lessee(s)	Lease date	Louisiana Parish recordation information			
				Parish where recorded	COB	Page	Entry
P14000004.000	State of Louisiana (SL 18258)	Century Exploration New Orleans, Inc.	9/8/2004	Iberia	1289		04-12822
P14000001.001	Marie Patricia Snyder et al	Pride Oil & Gas Properties, Inc.	4/27/2004	Iberia	1287	34	04-10895
P14000001.002	Donelson Caffery et al	Pride Oil & Gas Properties, Inc.	4/27/2004	Iberia	1295	210	04-16455
P14000001.003	Maribeth Lee Gamble	Pride Oil & Gas Properties, Inc.	4/27/2004	Iberia	1298	315	05-01624
P14000001.004	Taylor L Caffery	Century Exploration Houston, Inc.	2/7/2007	Iberia	1361	634	07-04338
P14000002.001	Kyle/Peterman Management Corporation, as ratified	Century Exploration Houston, Inc.	6/1/2004	Iberia	1286		04-10889
P14000003.001	Cotten Land Corporation	Century Exploration Houston, Inc.	1/14/2004	Iberia	1287	8	04-10894
P14000140.001	Kyle/Peterman Management Corporation	Century Exploration Houston, Inc.	9/1/2005	Iberia	1320	161	05-14292

14. Palmetto:

The following leases IN SO FAR AND ONLY IN SO FAR as said leases cover lands located within the exterior geographic boundaries of the U-3 RA SUB, as created by State of Louisiana Office of Conservation Order No. 1582, the survey plat for which is recorded at COB 1336, Page 604, File No. 2015-00000705, records of Plaquemines Parish, Louisiana.

Lease No.	Original Lessor(s)	Original Lessee(s)	State Lease No.	Lease date	Louisiana Parish recordation information			
					Parish where recorded	COB	Page	Entry
P36301700.000	State of Louisiana	K-Exploration Co.	SL 21380	3/12/2014	Plaquemines	1314	173	2004-00001242
P36301702.000	Orleans Levee Board	K-Exploration Co.	SAL 21385	3/12/2014	Plaquemines	1314	203	2014-00001244
P36301704.000	Trebuchet, LLC et al	K-Exploration Co.		7/1/2014	Plaquemines	1325	630	2014-00003689

15. Pegasus:

Lease No.	Original Lessor(s)	Original Lessee(s)	State Lease No.	Lease date	Louisiana Parish recordation information			
					Parish where recorded	COB	Page	Entry
P11801716.000	State of Louisiana	Century Exploration New Orleans, LLC	SL 21543	1/14/2015	Plaquemines	1335	630	2015-00000483
P11801715.000	State of Louisiana	Century Exploration New Orleans, LLC	SL 21540	1/14/2015	Plaquemines	1335	616	2015-00000482

**Exhibit A-1
Developed Leases**

16. Akula Prospect:

Lease No.	Original Lessor(s)	Original Lessee(s)	Lease date	Texas County recordation information			
				County where memorandum is recorded	COB	Page	Entry
P14800195.001	Mil-Vid Properties, Inc.	Century Exploration Houston Inc	7/10/2006	Jasper	768	238	181488
P14800208.002	Kenneth W Cunningham Jr Est et al	Century Exploration Houston Inc	7/28/2006	Jasper	768	341	181502
P14800197.001	Mil-Vid Properties, Inc.	Century Exploration Houston Inc	7/10/2006	Jasper	768	238	181488
P19700204.002	Kenneth W Cunningham Jr Est et al	Century Exploration Houston Inc	7/28/2006	Jasper	768	321	181498
P19700204.003	The Allar Company	Century Exploration Houston, Inc.	8/11/2006	Jasper	768	353	181504
P22300445.001	The Allar Company	Century Exploration Houston Inc	5/9/2007	Jasper	788	770	186947
P22300445.002	Mil-Vid Properties Inc.	Century Exploration Houston Inc	5/4/2007	Jasper	788	774	186949
P22300445.003	Pearlstone Energy Partners, LLC	Century Exploration Houston Inc	6/1/2007	Jasper	795	145	188466
P22300445.004	Hilcorp Energy I LP	Century Exploration Houston Inc	5/10/2008	Jasper	824	1090	195384
P22300445.005	Kenneth W Cunningham Jr Est et al	Century Exploration Houston Inc	5/8/2008	Jasper	821	899	194586
P22300445.006	Richard P Donovan Estate	Century Exploration Houston Inc	5/8/2008	Jasper	825	297	195476
P22300445.007	William W Cunningham Estate	Century Exploration Houston Inc	5/8/2008	Jasper	825	304	195477
P22301304.001	Mil-Vid Properties, Inc.	Century Exploration Houston Inc	6/30/2008	Jasper	834	600	197838
P22301304.002	Est of Kenneth W Cunningham Jr et a	Century Exploration Houston Inc	7/31/2008	Jasper	835	522	198129
P22301304.003	William W Cunningham II	Century Exploration Houston Inc	7/31/2008	Jasper	835	528	198130
P22301304.004	Nena Donovan Levine	Century Exploration Houston Inc	7/31/2008	Jasper	835	534	198131
P22301375.001	Pearlstone Energy Partners, LLC	John L Robertson	9/11/2008	Jasper	833	533	197631
P25300957.001	The Allar Company	John L Robertson	7/1/2008	Jasper	827	617	196038
P25300957.002	Pearlstone Energy Partners LLC	John L Robertson	7/7/2008	Jasper	827	615	196037

**Exhibit A-1
Developed Leases**

17. Tiger Prospect:

Lease No.	Original Lessor(s)	Original Lessee(s)	Lease date	Texas County recordation information			
				County where memorandum is recorded	COB	Page	Entry
P19800417.001	Dolly Todd Fomby	Landcom Services Inc	12/4/2006	Hardin	1601	673	2007-657
P19800417.002	Zizmont Tree Farms LP	Landcom Services Inc	11/30/2006	Hardin	1601	669	2007-656
P19800417.003	Stanley Plettman	Landcom Services Inc	12/4/2006	Hardin	1601	677	2007-658
P19800417.004	Arthur Richardson III	Landcom Services Inc	12/8/2006	Hardin	1601	692	2007-660
P19800417.005	Margaret Ann Richardson Hight	Landcom Services Inc	12/8/2006	Hardin	1601	682	2007-659
P19800417.006	Herbert Branch	SKH Energy Fund L.P.	1/21/2005	Hardin	1487	803	2005-1727
P19800417.007	Dan B Dickey et al	SKH Energy Fund L.P.	10/6/2004	Hardin	1533	236	2005-10076
P19800417.008	Ann Elizabeth Hooks Frost	SKH Energy Fund L.P.	10/6/2004	Hardin	1533	226	2005-10073
P19800417.009	David Gayley Hooks	SKH Energy Fund L.P.	10/6/2004	Hardin	1509	57	2005-5766
P19800417.010	Haynes Family Trust et al	SKH Energy Fund L.P.	11/3/2004	Hardin	1487	862	2005-1748
P19800417.011	Inez Polk	SKH Energy Fund L.P.	11/24/2004	Hardin	1485	637	2005-1277
P19800417.012	Baptist Foundation of Texas	SKH Energy Fund L.P.	11/23/2004	Hardin	1487	858	2005-1747
P19800417.013	Estate of N D Williams	SKH Energy Fund L.P.	11/15/2004	Hardin	1509	60	2005-5767
P19800417.014	Marion T Knight	SKH Energy Fund L.P.	11/29/2004	Hardin	1485	633	2005-1276
P19800417.015	TMT Mineral Trust	SKH Energy Fund L.P.	11/24/2004	Hardin	1485	639	2005-1278
P19800417.016	Olga Prather Singleton Trust	SKH Energy Fund L.P.	11/23/2004	Hardin	1487	856	2005-1746
P19800417.017	Thomas Benjamin Hooks	SKH Energy Fund L.P.	11/30/2004	Hardin	1487	854	2005-1745
P19800417.018	Ruth Beatrix Hooks Armour	SKH Energy Fund L.P.	11/30/2004	Hardin	1487	852	2005-1744
P19800417.019	Estate of L L Williams	SKH Energy Fund L.P.	11/15/2004	Hardin	1487	872	2005-1752
P19800417.020	Willie Mae Feagin Residue Trust	SKH Energy Fund L.P.	11/23/2004	Hardin	1485	643	2005-1279
P19800417.021	Osborne P Wiggins Jr	SKH Energy Fund L.P.	11/24/2004	Hardin	1487	799	2005-1725
P19800417.022	George E Donalson III	SKH Energy Fund L.P.	10/6/2004	Hardin	1534	760	2005-10379
P19800417.023	George H Jarrott	SKH Energy Fund L.P.	1/21/2005	Hardin	1487	795	2005-1724
P19800417.024	T R Hannon Jr	SKH Energy Fund L.P.	1/25/2005	Hardin	1487	801	2005-1726
P19800417.025	Martha E Allison	SKH Energy Fund L.P.	1/21/2005	Hardin	1487	807	2005-1728
P19800417.026	H S Lanier et al	SKH Energy Fund L.P.	1/6/2005	Hardin	1485	645	2005-1280
P19800417.027	Jody J Hooks	SKH Energy Fund L.P.	3/21/2005	Hardin	1497	902	2005-3786

**Exhibit A-1
Developed Leases**

P19800417.028	Elmer T Neill	SKH Energy Fund L.P.	3/21/2005	Hardin	1497	896	2005-3784
P19800417.029	Dwayne M Talbot Jr	SKH Energy Fund L.P.	3/21/2005	Hardin	1497	905	2005-3787
P19800417.030	Nancy Ann Clemmons Marco et al	SKH Energy Fund L.P.	1/5/2005	Hardin	1503	603	2005-4798
P19800417.031	Marianne Mel "Honey" Rhodes Groos	SKH Energy Fund L.P.	4/19/2005	Hardin	1533	233	2005-10075
P19800417.032	George T Tubb	SKH Energy Fund L.P.	3/21/2005	Hardin	1503	75	2005-4693
P19800417.033	D. H. Johnston,TTE of Tyler Hardin	SKH Energy Fund L.P.	3/21/2005	Hardin	1503	78	2005-4694
P19800417.034	Inez Polk	SKH Energy Fund L.P.	3/21/2005	Hardin	1503	66	2005-4690
P19800417.035	John Tom Stewart Jr	SKH Energy Fund L.P.	3/21/2005	Hardin	1503	63	2005-4689
P19800417.036	Bill F McGraw et ux	SKH Energy Fund L.P.	4/11/2005	Hardin	1503	600	2005-4797
P19800417.037	Fordham Murdy	SKH Energy Fund L.P.	3/21/2005	Hardin	1503	72	2005-4692
P19800417.038	Rachel B Murdy	SKH Energy Fund L.P.	3/21/2005	Hardin	1503	69	2005-4691
P19800417.039	Linda Lou Rhodes Jones	SKH Energy Fund L.P.	4/29/2005	Hardin	1513	599	2005-6592
P19800417.040	Charles W Tubb	SKH Energy Fund L.P.	3/21/2005	Hardin	1497	899	2005-3785
P19800417.041	ADJ Minerals, Ltd	SKH Energy Fund L.P.	4/15/2005	Hardin	1513	602	2005-6593
P19800417.042	White Birch LP	SKH Energy Fund L.P.	4/1/2005	Hardin	1513	597	2005-6591
P19800417.043	Pat Riley	SKH Energy Fund L.P.	3/21/2005	Hardin	1497	893	2005-3783
P19800417.044	Thomas B Waite Jr Trust	SKH Energy Fund L.P.	3/21/2005	Hardin	1503	51	2005-4685
P19800417.045	Willie Jones Turner Jr	SKH Energy Fund L.P.	3/21/2005	Hardin	1503	54	2005-4686
P19800417.046	Karolyn Riley Caldwell	SKH Energy Fund L.P.	3/21/2005	Hardin	1503	60	2005-4688
P19800417.047	Daniel P Benbow	SKH Energy Fund L.P.	3/21/2005	Hardin	1503	57	2005-4687
P19800417.048	Sarah B Pearce	SKH Energy Fund L.P.	3/21/2005	Hardin	1510	331	2005-6002
P19800417.049	7H Partnership Ltd et al	SKH Energy Fund L.P.	4/5/2005	Hardin	1523	514	2005-8511
P19800417.050	D P Mann Trust	Antares Exploration Fund LP	11/1/2005	Hardin	1533	224	2005-10072
P19800417.051	Shelley Jordan	Antares Exploration Fund LP	12/1/2005	Hardin	1559	76	2006-4273
P19800417.052	Sara A Sandy	Antares Exploration Fund LP	12/1/2005	Hardin	1559	79	2006-4274
P19800417.053	Bachman Partnership No. One	John L Robertson	1/24/2007	Hardin	1619	329	2007-4034
P19800417.054	Bachman Partnership No. Two	John L Robertson	1/24/2007	Hardin	1619	331	2007-4035
P19800417.055	Ralph Neill	John L Robertson	1/31/2007	Hardin	1619	333	2007-4036
P19800417.056	Amelie S Cobb Ind & Trustee	John L Robertson	1/31/2007	Hardin	1619	335	2007-4037
P19800417.057	Orgain Partners Ltd	John L Robertson	2/2/2007	Hardin	1619	337	2007-4038
P19800417.058	Cynthia W Mueller	John L Robertson	2/27/2007	Hardin	1619	339	2007-4039
P19800417.059	Margie K Woods	John L Robertson	2/27/2007	Hardin	1619	341	2007-4040
P19800417.060	Wallace L Honeycutt	John L Robertson	2/27/2007	Hardin	1619	343	2007-4041

**Exhibit A-1
Developed Leases**

P19800417.061	William H Turner Jr	John L Robertson	3/1/2007	Hardin	1619	345	2007-4042
P19800417.062	Barbara N Greene	John L Robertson	3/8/2007	Hardin	1619	347	2007-4043
P19800417.063	John G Tucker	John L Robertson	3/26/2007	Hardin	1619	349	2007-4044
P19800417.064	Anne F Swartwout by C Mistretta	John L Robertson	4/10/2007	Hardin	1619	352	2007-4045
P19800417.065	Josephine Austin Clark	John L Robertson	2/26/2007	Hardin	1619	355	2007-4046
P19800417.066	Virginia E Dupont et al	John L Robertson	5/8/2007	Hardin	1621	606	2007-4441
P19800417.067	John R Neill	John L Robertson	1/31/2007	Hardin	1621	604	2007-4440
P19800417.068	Jayne Turner Davis	John L Robertson	4/18/2007	Hardin	1623	741	2007-4800
P19800417.069	Swartwout Family Trust	John L Robertson	4/10/2007	Hardin	1623	743	2007-4801
P19800417.070	William C Ross III Trust et al	Century Exploration Houston, Inc.	7/2/2007	Hardin	1637	850	2007-7456
P19800417.071	Jean Dooling Brown, Ind & as Execut	John L Robertson	5/7/2007	Hardin	1628	51	2007-5636
P19800417.072	Kelley Austin	John L Robertson	6/12/2007	Hardin	1628	63	2007-5640
P19800417.073	William Kent Richards	John L Robertson	6/4/2007	Hardin	1628	60	2007-5639
P19800417.074	Ross Easterling Jr	John L Robertson	5/26/2007	Hardin	1628	53	2007-5637
P19800417.075	Elizabeth L Rectenwald	John L Robertson	5/26/2007	Hardin	1628	57	2007-5638
P19800417.076	Richard M Bell Trust et al	Century Exploration Houston, Inc.	7/2/2007	Hardin	1637	853	2007-7457
P19800417.077	Benjamin Allen Ellis Test Trt et al	Century Exploration Houston, Inc.	7/2/2007	Hardin	1637	857	2007-7458
P19800417.078	Benjamin Allen Ellis Trust et al	Century Exploration Houston, Inc.	7/2/2007	Hardin	1637	861	2007-7459
P19800417.079	Benjamin D Orgain Jr	Century Exploration Houston, Inc.	7/2/2007	Hardin	1637	865	2007-7460
P19800417.080	Jon Taylor et al	Century Exploration Houston, Inc.	7/2/2007	Hardin	1637	867	2007-7461
P19800417.081	Stacey Austin	John L Robertson	7/10/2007	Hardin	1634	150	2007-6743
P19800417.082	Robert John Hambright et al	John L Robertson	8/21/2007	Hardin	1645	495	2007-8827
P19800417.083	Michael Wesley Hooks Armour et al	Century Exploration Houston, Inc.	11/12/2007	Hardin	1656	42	2007-10179
P19800417.084	Ted R Hannon III	John L Robertson	11/21/2007	Hardin	1658	10	2007-10476
P19800417.085	Bill F McGraw, Trustee	Century Exploration Houston Inc	11/1/2007	Hardin	1675	452	2008-2559
P19800417.086	First Baptist Church of Donna Texas	Century Exploration Houston, Inc.	11/1/2007	Hardin	1675	42	2008-2468
P19800417.087	Mobil Producing Texas & New Mexico	Century Exploration Houston, Inc.	2/29/2008	Hardin	1676	905	2008-2880
P19800417.088	Winston Anderson Woerheide	John L Robertson	11/1/2007	Hardin	1678	564	2008-3200
P19800417.089	John T Blessing Jr	Century Exploration Houston Inc	1/1/2008	Hardin	1686	639	2008-4668
P19800417.090	Barbara Blessing Roucloux	Century Exploration Houston, Inc.	1/1/2008	Hardin	1687	655	2008-4890
P19800417.091	Cassie Hager	Century Exploration Houston, Inc.	1/5/2008	Hardin	1697	188	2008-6835
P19800417.092	Thelma Waite Turner	Century Exploration Houston, Inc.	1/1/2008	Hardin	1697	196	2008-6838
P19800417.093	Ted Talbot	Century Exploration Houston, Inc.	1/1/2008	Hardin	1697	192	2008-6837

**Exhibit A-1
Developed Leases**

P19800417.094	Kent Ferguson Hager	Century Exploration Houston, Inc.	1/1/2008	Hardin	1697	190	2008-6836
P19800417.095	John Michael Talbot	Century Exploration Houston, Inc.	1/15/2008	Hardin	1699	89	2008-7234
P19800417.097	Marilyn S Chionsini Lifetime Trust	Century Exploration Houston, Inc.	1/5/2008	Hardin	1703	258	2008-8151
P19800417.098	Mary B Murdy	Century Exploration Houston, Inc.	1/5/2008	Hardin	1700	822	2008-7640
P19800417.099	Betty Jo Ross Courtney	Century Exploration Houston, Inc.	3/1/2008	Hardin	1722	539	2009-2318
P19800417.100	Donald Glen Huffman	Century Exploration Houston, Inc.	3/1/2008	Hardin	1725	910	2009-2983
P19800417.101	Betty Lou Thacker	Century Exploration Houston, Inc.	3/1/2008	Hardin	1735	0167	2009-4756
P19800417.102	Mazie E McLellan Will	Century Exploration Houston, Inc.	3/1/2008	Hardin	1736	43	2009-4950

18. Hammerhead Prospect:

Lease No.	Original Lessor(s)	Original Lessee(s)	Lease date	Texas County recordation information			
				County where memorandum is recorded	COB	Page	Entry
P19600257.000	BP America Production Company	Century Exploration Houston, Inc.	10/26/2006	Hardin	1590	98	

19. Hammerhead Prospect:

Lease No.	Original Lessor(s)	Original Lessee(s)	Lease date	Texas County recordation information			
				County where memorandum is recorded	COB	Page	Entry
P19601907.000	BP America Production Company	Century Exploration Houston, LLC	1/21/13	Hardin			2013-35913

20. Sebastian Prospect:

Lease No.	Original Lessor(s)	Original Lessee(s)	Lease date	Texas County recordation information			
				County where memorandum is recorded	COB	Page	Entry
P31101556.000	Black Stone Minerals Company, et al	Century Exploration Houston, Inc.	6/3/2011	Hardin			2011-21022

**Exhibit A-1
Developed Leases**

21. Jacques Prospect:

Lease No.	Original Lessor(s)	Original Lessee(s)	Lease date	Texas County recordation information			
				County where memorandum is recorded	COB	Page	Entry
P30101518.000	BP America Production Co.	Century Exploration Houston, Inc.	2/28/2011	Hardin	1807	670	2011-18607
P19800417.001	Dolly Todd Fomby	Century Exploration Houston, Inc.	12/4/2006	Hardin			2007-657
P19800417.055	Ralph Neill	Century Exploration Houston, Inc.	1/31/2007	Hardin			2007-4036
P19800417.062	Barbara N Greene	Century Exploration Houston, Inc.	3/8/2007	Hardin			2007-4043
P19800417.065	Josephine Austin Clark	Century Exploration Houston, Inc.	2/26/2007	Hardin			2007-4046
P19800417.067	John R Neill	Century Exploration Houston, Inc.	1/31/2007	Hardin			2007-4440
P19800417.091	Cassie Hager	Century Exploration Houston, Inc.	1/5/2008	Hardin			2008-6835
P19800417.092	Thelma Waite Turner	Century Exploration Houston, Inc.	1/1/2008	Hardin			2008-6838
P19800417.094	Kent Ferguson Hager	Century Exploration Houston, Inc.	1/1/2008	Hardin			2008-6836
P19800417.098	Mary B Murdy	Century Exploration Houston, Inc.	1/5/2008	Hardin			2008-7640
P30101525.001	TMT Mineral Trust	Century Exploration Houston, Inc.	3/7/2011	Hardin			2011-20019
P30101525.002	Bill F McGraw Trustee	Century Exploration Houston, Inc.	3/7/2011	Hardin			2011-20017
P30101525.003	McGraw Minerals Ltd	Century Exploration Houston, Inc.	3/7/2011	Hardin			2011-20018
P30101525.004	Baptist Foundation of Texas	Century Exploration Houston, Inc.	3/14/2011	Hardin			2011-20016
P30101525.005	Margaret Ann R Hight Ind & Trustee	Century Exploration Houston, Inc.	3/7/2011	Hardin			2011-20020
P30101525.006	Arthur J Richardson III et al	Century Exploration Houston, Inc.	3/7/2011	Hardin			2011-20021
P30101525.007	Jayne Turner Davis	Century Exploration Houston, Inc.	3/7/2011	Hardin			2011-20024
P30101525.008	Ted R Hannon III	Century Exploration Houston, Inc.	3/7/2011	Hardin			2011-20023
P30101525.009	Estate of L L Williams	Century Exploration Houston, Inc.	3/7/2011	Hardin			2011-20022
P30101525.010	Swartwout Family Trust	Century Exploration Houston, Inc.	3/7/2011	Hardin			2011-20025
P30101525.011	Marilyn S Chionsini Lifetime Trust	Century Exploration Houston, Inc.	3/7/2011	Hardin			2011-20029
P30101525.012	Vivian Henderson Pedigo Trust	Century Exploration Houston, Inc.	3/7/2011	Hardin			2011-20027
P30101525.013	7H Partnership Ltd	Century Exploration Houston, Inc.	3/7/2011	Hardin			2011-20028
P30101525.014	William Hardee Turner Jr	Century Exploration Houston, Inc.	3/7/2011	Hardin			2011-20026
P30101525.015	George E Donalson III	Century Exploration Houston, Inc.	3/28/2011	Hardin			2011-20030
P30101525.016	David Gayley Hooks	Century Exploration Houston, Inc.	3/28/2011	Hardin			2011-20032
P30101525.017	Thomas Benjamin Hooks	Century Exploration Houston, Inc.	3/28/2011	Hardin			2011-20031

**Exhibit A-1
Developed Leases**

P30101525.018	Ruth Hooks Armour et al	Century Exploration Houston, Inc.	3/28/2011	Hardin		2011-20033
P30101525.019	William Murray Ross	Century Exploration Houston, Inc.	4/14/2011	Hardin		2011-20036
P30101525.020	Malcolm Carl Ross	Century Exploration Houston, Inc.	4/14/2011	Hardin		2011-20035
P30101525.021	Dan B Dickey et al	Century Exploration Houston, Inc.	3/28/2011	Hardin		2011-20037
P30101525.022	Olga Prather Singleton Trust	Century Exploration Houston, Inc.	3/28/2011	Hardin		2011-20038
P30101525.023	Linda Lou Rhodes	Century Exploration Houston, Inc.	3/7/2011	Hardin		2011-20725
P30101525.024	Ann Hooks Frost Indiv & Remainder	Century Exploration Houston, Inc.	3/28/2011	Hardin		2011-20724
P30101525.025	ADJ Minerals Ltd	Century Exploration Houston, Inc.	3/7/2011	Hardin		2011-20726
P30101525.026	Oil & Gas Lease Brokers	Century Exploration Houston, Inc.	5/16/2011	Hardin		2011-20728
P30101525.027	Barbara Lanier Holmes et al	Century Exploration Houston, Inc.	5/16/2011	Hardin		2011-20727
P30101525.028	Donald Jay Allums Jr	Century Exploration Houston, Inc.	6/1/2011	Hardin		2011-20729
P30101525.029	Wallace Lee Honeycutt	Century Exploration Houston, Inc.	6/1/2011	Hardin		2011-21750
P30101525.030	James Anderson Allums Indv & Ttee	Century Exploration Houston, Inc.	6/1/2011	Hardin		2011-21749
P30101525.032	Orgain Partners Ltd	Century Exploration Houston, Inc.	6/1/2011	Hardin		2011-21752
P30101525.033	Donald Glen Huffman	Century Exploration Houston, Inc.	6/1/2011	Hardin		2011-21751
P30101525.034	Winston Anderson Woerheide	Century Exploration Houston, Inc.	3/7/2011	Hardin		2011-21747
P30101525.035	John Michael Talbot	Century Exploration Houston, Inc.	6/1/2011	Hardin		2011-21754
P30101525.036	Stacey Austin	Century Exploration Houston, Inc.	6/1/2011	Hardin		2011-21753
P30101525.037	Betty Lou Thacker	Century Exploration Houston, Inc.	7/14/2011	Hardin		2011-21755
P30101525.038	Bachman Partnership No One	Century Exploration Houston, Inc.	7/14/2011	Hardin		2011-21756
P30101525.039	Bachman Partnership No Two	Century Exploration Houston, Inc.	7/5/2011	Hardin		2011-21757
P30101525.040	William Kent Richards	Century Exploration Houston, Inc.	8/5/2011	Hardin		2011-21758
P30101525.041	JHJ Properties Ltd	Century Exploration Houston, Inc.	8/5/2011	Hardin		2011-24991
P30101525.042	Clayton & Associates Inc	Century Exploration Houston, Inc.	8/5/2011	Hardin		2011-24996
P30101525.043	Turner F Austin II	Century Exploration Houston, Inc.	6/1/2011	Hardin		2011-24995
P30101525.044	Zizmont Tree Farms LP	Century Exploration Houston, Inc.	8/4/2011	Hardin		2011-24994
P30101525.045	Margie K Woods	Century Exploration Houston, Inc.	6/1/2011	Hardin		2011-24993
P30101525.046	Cynthia W Mueller	Century Exploration Houston, Inc.	6/1/2011	Hardin		2011-24992
P30101525.047	Katherine Sue Hambright	Century Exploration Houston, Inc.	6/1/2011	Hardin		2011-24998
P30101525.048	Phoebe Hambright Dishman	Century Exploration Houston, Inc.	6/1/2011	Hardin		2011-24999
P30101525.049	Robert John Hambright	Century Exploration Houston, Inc.	06/01/2011	Hardin		2011-24997
P30101525.056	White Birch LP	Century Exploration Houston, LLC	1/1/2013	Hardin		2013-37711
P30101748.001	Estate of N D Williams	Century Exploration Houston, LLC	2/28/2012	Hardin		2012-27799

**Exhibit A-1
Developed Leases**

P33501714.001	Estate of N D Williams	Century Exploration Houston, LLC	12/8/2011	Hardin			2012-26376
P33501765.001	Lanny Haynes et al	Century Exploration Houston, LLC	1/26/2012	Hardin			2012-27882
P33501765.017	Marianne Rhodes Groos	Century Exploration Houston, LLC	1/20/2012	Hardin			2012-26566

22. Jacques Prospect:

Lease No.	Original Lessor(s)	Original Lessee(s)	Lease date	Texas County recordation information			
				County where memorandum is recorded	COB	Page	Entry
P30101518.000	BP America Production Co.	Century Exploration Houston, Inc.	2/28/2011	Hardin			2011-18607
P19800417.001	Dolly Todd Fomby	Century Exploration Houston, Inc.	12/4/2006	Hardin			2007-657
P19800417.055	Ralph Neill	Century Exploration Houston, Inc.	1/31/2007	Hardin	1619	333	2007-4036
P19800417.062	Barbara N Greene	Century Exploration Houston, Inc.	3/8/2007	Hardin	1619	347	2007-4043
P19800417.065	Josephine Austin Clark	Century Exploration Houston, Inc.	2/26/2007	Hardin	1619	355	2007-4046
P19800417.067	John R Neill	Century Exploration Houston, Inc.	1/31/2007	Hardin	1621	604	2007-4440
P19800417.091	Cassie Hager	Century Exploration Houston, Inc.	1/5/2008	Hardin	1697	188	2008-6835
P19800417.092	Thelma Waite Turner	Century Exploration Houston, Inc.	1/1/2008	Hardin	1697	196	2008-6838
P19800417.094	Kent Ferguson Hager	Century Exploration Houston, Inc.	1/1/2008	Hardin	1697	190	2008-6836
P19800417.098	Mary B Murdy	Century Exploration Houston, Inc.	1/5/2008	Hardin	1700	822	2008-7640
P30101525.001	TMT Mineral Trust	Century Exploration Houston, Inc.	3/7/2011	Hardin			2011-20019
P30101525.002	Bill F McGraw Trustee	Century Exploration Houston, Inc.	3/7/2011	Hardin			2011-20017
P30101525.003	McGraw Minerals Ltd	Century Exploration Houston, Inc.	3/7/2011	Hardin			2011-20018
P30101525.004	Baptist Foundation of Texas	Century Exploration Houston, Inc.	3/14/2011	Hardin			2011-20016
P30101525.005	Margaret Ann R Hight Ind & Trustee	Century Exploration Houston, Inc.	3/7/2011	Hardin			2011-20020
P30101525.006	Arthur J Richardson III et al	Century Exploration Houston, Inc.	3/7/2011	Hardin			2011-20021
P30101525.007	Jayne Turner Davis	Century Exploration Houston, Inc.	3/7/2011	Hardin			2011-20024
P30101525.008	Ted R Hannon III	Century Exploration Houston, Inc.	3/7/2011	Hardin			2011-20023
P30101525.009	Estate of L L Williams	Century Exploration Houston, Inc.	3/7/2011	Hardin			2011-20022
P30101525.010	Swartwout Family Trust	Century Exploration Houston, Inc.	3/7/2011	Hardin			2011-20025
P30101525.011	Marilyn S Chionsini Lifetime Trust	Century Exploration Houston, Inc.	3/7/2011	Hardin			2011-20029
P30101525.012	Vivian Henderson Pedigo Trust	Century Exploration Houston, Inc.	3/7/2011	Hardin			2011-20027

**Exhibit A-1
Developed Leases**

P30101525.013	7H Partnership Ltd	Century Exploration Houston, Inc.	3/7/2011	Hardin		2011-20028
P30101525.014	William Hardee Turner Jr	Century Exploration Houston, Inc.	3/7/2011	Hardin		2011-20026
P30101525.015	George E Donalson III	Century Exploration Houston, Inc.	3/28/2011	Hardin		2011-20030
P30101525.016	David Gayley Hooks	Century Exploration Houston, Inc.	3/28/2011	Hardin		2011-20032
P30101525.017	Thomas Benjamin Hooks	Century Exploration Houston, Inc.	3/28/2011	Hardin		2011-20031
P30101525.018	Ruth Hooks Armour et al	Century Exploration Houston, Inc.	3/28/2011	Hardin		2011-20033
P30101525.019	William Murray Ross	Century Exploration Houston, Inc.	4/14/2011	Hardin		2011-20036
P30101525.020	Malcolm Carl Ross	Century Exploration Houston, Inc.	4/14/2011	Hardin		2011-20035
P30101525.021	Dan B Dickey et al	Century Exploration Houston, Inc.	3/28/2011	Hardin		2011-20037
P30101525.022	Olga Prather Singleton Trust	Century Exploration Houston, Inc.	3/28/2011	Hardin		2011-20038
P30101525.023	Linda Lou Rhodes	Century Exploration Houston, Inc.	3/7/2011	Hardin		2011-20725
P30101525.024	Ann Hooks Frost Indiv & Remainder	Century Exploration Houston, Inc.	3/28/2011	Hardin		2011-20724
P30101525.025	ADJ Minerals Ltd	Century Exploration Houston, Inc.	3/7/2011	Hardin		2011-20726
P30101525.026	Oil & Gas Lease Brokers	Century Exploration Houston, Inc.	5/16/2011	Hardin		2011-20728
P30101525.027	Barbara Lanier Holmes et al	Century Exploration Houston, Inc.	5/16/2011	Hardin		2011-20727
P30101525.028	Donald Jay Allums Jr	Century Exploration Houston, Inc.	6/1/2011	Hardin		2011-20729
P30101525.029	Wallace Lee Honeycutt	Century Exploration Houston, Inc.	6/1/2011	Hardin		2011-21750
P30101525.030	James Anderson Allums Indv & Ttee	Century Exploration Houston, Inc.	6/1/2011	Hardin		2011-21749
P30101525.032	Orgain Partners Ltd	Century Exploration Houston, Inc.	6/1/2011	Hardin		2011-21752
P30101525.033	Donald Glen Huffman	Century Exploration Houston, Inc.	6/1/2011	Hardin		2011-21751
P30101525.034	Winston Anderson Woerheide	Century Exploration Houston, Inc.	3/7/2011	Hardin		2011-21747
P30101525.035	John Michael Talbot	Century Exploration Houston, Inc.	6/1/2011	Hardin		2011-21754
P30101525.036	Stacey Austin	Century Exploration Houston, Inc.	6/1/2011	Hardin		2011-21753
P30101525.037	Betty Lou Thacker	Century Exploration Houston, Inc.	7/14/2011	Hardin		2011-21755
P30101525.038	Bachman Partnership No One	Century Exploration Houston, Inc.	7/14/2011	Hardin		2011-21756
P30101525.039	Bachman Partnership No Two	Century Exploration Houston, Inc.	7/5/2011	Hardin		2011-21757
P30101525.040	William Kent Richards	Century Exploration Houston, Inc.	8/5/2011	Hardin		2011-21758
P30101525.041	JHJ Properties Ltd	Century Exploration Houston, Inc.	8/5/2011	Hardin		2011-24991
P30101525.042	Clayton & Associates Inc	Century Exploration Houston, Inc.	8/5/2011	Hardin		2011-24996
P30101525.043	Turner F Austin II	Century Exploration Houston, Inc.	6/1/2011	Hardin		2011-24995
P30101525.044	Zizmont Tree Farms LP	Century Exploration Houston, Inc.	8/4/2011	Hardin		2011-24994
P30101525.045	Margie K Woods	Century Exploration Houston, Inc.	6/1/2011	Hardin		2011-24993
P30101525.046	Cynthia W Mueller	Century Exploration Houston, Inc.	6/1/2011	Hardin		2011-24992

**Exhibit A-1
Developed Leases**

P30101525.047	Katherine Sue Hambright	Century Exploration Houston, Inc.	6/1/2011	Hardin			2011-24998
P30101525.048	Phoebe Hambright Dishman	Century Exploration Houston, Inc.	6/1/2011	Hardin			2011-24999
P30101525.049	Robert John Hambright	Century Exploration Houston, Inc.	6/1/2011	Hardin			2011-24997
P30101525.056	White Birch LP	Century Exploration Houston, LLC	1/1/2013	Hardin			2013-37711
P30101748.001	Estate of N D Williams	Century Exploration Houston, LLC	2/28/2012	Hardin			2012-27799
P33501714.001	Estate of N D Williams	Century Exploration Houston, LLC	12/8/2011	Hardin			2012-26376
P33501765.001	Lanny Haynes et al	Century Exploration Houston, LLC	1/26/2012	Hardin			2012-27882
P33501765.017	Marianne Rhodes Groos	Century Exploration Houston, LLC	1/20/2012	Hardin			2012-26566
P19800417.040	Charles W Tubb	SKH Energy Fund, L.P.	3/21/2005	Hardin			2005-3785
P19800417.033	D H Johnston, Ttee of the Tyler Hardin Trust	SKH Energy Fund, L.P.	3/21/2005	Hardin			2005-4694
P19800417.047	Daniel Joseph Benbow	SKH Energy Fund, L.P.	3/21/2005	Hardin			2005-4687
P19800417.020	David A Feagin, Trustee of the Willie Mae Feagin Residue Tst	SKH Energy Fund, L.P.	11/23/2004	Hardin			2005-1279
P19800417.029	Dwayne M Talbot Jr	SKH Energy Fund, L.P.	3/21/2005	Hardin			2005-3787
P19800417.028	Elmer T & Frances K Neill Family Trust	SKH Energy Fund, L.P.	3/21/2005	Hardin			2005-3784
P19800417.032	George Tomlinson Tubb	SKH Energy Fund, L.P.	3/21/2005	Hardin			2005-4693
P19800417.027	Jody J Hooks	SKH Energy Fund, L.P.	3/21/2005	Hardin			2005-3786
P19800417.044	Joe Metz, Trustee of the Thomas B. Waite, Jr. Trust	SKH Energy Fund, L.P.	3/21/2005	Hardin			2005-4685
P19800417.035	Nellouise Stewart	SKH Energy Fund, L.P.	3/21/2005	Hardin			2005-4689
P19800417.046	Karolyn Riley Caldwell	SKH Energy Fund, L.P.	3/21/2005	Hardin			2005-4688
P19800417.021	Osborne Pinkney Wiggins	SKH Energy Fund, L.P.	11/24/2004	Hardin			2005-1725
P19800417.043	Pat Riley II	SKH Energy Fund, L.P.	3/21/2005	Hardin			2005-3783
P19800417.045	Willie Jones Turner	SKH Energy Fund, L.P.	3/21/2005	Hardin			2005-4686
P19800417.052	Sarah Allen Austin Zondlo	Antares Exploration Fund LP	12/1/2005	Hardin	1559	79	2006-4274
P19800417.048	Sarah Elizabeth Benbow Pearce	SKH Energy Fund, L.P.	3/21/2005	Hardin			2005-6002

**Exhibit A-1
Developed Leases**

23. Flipper Prospect:

Lease No.	Original Lessor(s)	Original Lessee(s)	Lease date	Texas County recordation information			
				County where memorandum is recorded	COB	Page	Entry
P22301375.001	Pearlstone Energy Partners, LLC	John L. Robertson	9/11/2008	Jasper	833	533	
				Orange			332727
P25300957.002	Pearlstone Energy Partners, LLC	John L. Robertson	7/7/2008	Jasper	827	615	
				Orange			373340
P25601165.005	Mil-Vid Properties, Inc.	Century Exploration Houston, Inc.	7/11/2009	Orange			344726
P25601165.006	Kenneth W. Cunningham Jr. Est. et al	Century Exploration Houston, Inc.	10/23/2009	Jasper	869	772	
				Orange			350033
P25601165.009	The Allar Company	Century Exploration Houston, Inc.	3/31/2010	Orange			355256
P25601165.010	B Red Inc.	John L. Robertson	4/1/2010	Orange			354365
P25601165.011	Pearlstone Energy Partners, LLC	Century Exploration Houston, Inc.	10/1/2010	Jasper	897	84	
				Orange			361354
P25601441.001	The Allar Company	Century Exploration Houston, Inc.	6/16/2009	Jasper	857	304	
				Orange			343956
P25601441.002	Mil-Vid Properties, Inc.	Century Exploration Houston, Inc.	7/11/2009	Jasper	858	927	
				Orange			344721

24. Flipper Prospect:

Lease No.	Original Lessor(s)	Original Lessee(s)	Lease date	Texas County recordation information			
				County where memorandum is recorded	COB	Page	Entry
P22301375.001	Pearlstone Energy Partners, LLC	John L. Robertson	9/11/2008	Jasper	833	533	
				Orange			332727
P22301375.003	Mil-Vid Properties, Inc. (A-185) Tr.39	Century Exploration Houston, Inc.	7/11/2009	Orange			344725
P25601165.005	Mil-Vid Properties, Inc. (A-378) Tr.40	Century Exploration Houston, Inc.	7/11/2009	Orange			344726
P25601165.006	Kenneth W. Cunningham Jr. Est. et al	Century Exploration Houston, Inc.	10/23/2009	Jasper	869	772	
				Orange			350033

**Exhibit A-1
Developed Leases**

P25601165.007	The Allar Company	Century Exploration Houston, Inc.	3/31/2010	Orange			355255
P25601165.009	The Allar Company (A-378) Tr.40	Century Exploration Houston, Inc.	3/31/2010	Orange			355256
P25601165.010	B Red Inc.	John L. Robertson	4/1/2010	Orange			354365
P25601165.011	Pearlstone Energy Partners, LLC	Century Exploration Houston, Inc.	10/1/2010	Jasper	897	84	
				Orange			361354
P25601441.001	The Allar Company	Century Exploration Houston, Inc.	6/16/2009	Jasper	857	304	
				Orange			343956
P25601441.002	Mil-Vid Properties, Inc.	Century Exploration Houston, Inc.	7/11/2009	Jasper	858	927	
				Orange			344721
P29501919.001	CHMinerals, LLC	Century Exploration Houston, LLC	4/1/2013	Orange			392941
P25601165.014	The Allar Company	Century Exploration Houston, Inc.	11/15/2011	Orange			377963
P29501919.002	Nena Donovan Levine et al	Century Exploration Houston, LLC	4/1/2013	Orange			393135
P29501937.003	PLE, Inc.	Century Exploration Houston, LLC	9/18/2013	Orange			399884
P29501937.002	B Red, Inc.	Century Exploration Houston, LLC	10/1/2013	Orange			399382
P29501937.004	Waypoint Exploration, LLC	Century Exploration Houston, LLC	9/18/2013	Orange			399883
P29501937.001	CHMinerals, LLC et al	Century Exploration Houston, LLC	10/1/2013	Orange			399988
P29401498.002	Pearlstone Energy Partners, LLC	Century Exploration Houston, Inc.	1/18/2011	Orange			368590
				Jasper	908	150	233975
P29501502.003	The Allar Company	Century Exploration Houston, Inc.	3/1/2011	Orange			367383
P14801462.001	Mil-Vid Properties, Inc.	Century Exploration Houston, Inc.	7/11/2009	Orange			344729
P29501502.001	Mil-Vid Properties, Inc.	Century Exploration Houston, Inc.	1/17/2011	Orange			364757

25. Flipper Prospect:

Lease No.	Original Lessor(s)	Original Lessee(s)	Lease date	Texas County recordation information			
				County where memorandum is recorded	COB	Page	Entry
P22301375.001	Pearlstone Energy Partners, LLC	John L. Robertson	9/11/2008	Jasper	833	533	
				Orange			332727
P22301375.003	Mil-Vid Properties, Inc. (A-185) Tr.39	Century Exploration Houston, Inc.	7/11/2009	Orange			344725
P22301375.004	Mil-Vid Properties, Inc. (A-83) Tr.49	Century Exploration Houston, Inc.	7/11/2009	Orange			344728
P25601165.006	Kenneth W. Cunningham Jr. Est. et al	Century Exploration Houston, Inc.	10/23/2009	Jasper	869	772	
				Orange			350033
P25601165.007	The Allar Company	Century Exploration Houston, Inc.	3/31/2010	Orange			355255
P25601165.008	The Allar Company (A-83) Tr.49	Century Exploration Houston, Inc.	3/31/2010	Orange			355257

**Exhibit A-1
Developed Leases**

P25601165.010	B Red Inc.	John L. Robertson	4/1/2010	Orange			354365
P25601165.011	Pearlstone Energy Partners, LLC	Century Exploration Houston, Inc.	10/1/2010	Jasper	897	84	
				Orange			361354
P25601441.001	The Allar Company (A-152)	Century Exploration Houston, Inc.	6/16/2009	Jasper	857	304	
				Orange			343956
P25601441.002	Mil-Vid Properties, Inc. (A-152) Tr.25	Century Exploration Houston, Inc.	7/11/2009	Jasper	858	927	
				Orange			344721

26. Flipper Prospect:

Lease No.	Original Lessor(s)	Original Lessee(s)	Lease date	Texas County recordation information			
				County where memorandum is recorded	COB	Page	Entry
P14801460.001	Mil-vid Properties Inc. A-376 Tr.38	Century Exploration Houston, Inc.	7/11/2009	Orange			344724
P14801461.001	Mil-vid Properties Inc. A-517 Tr.48	Century Exploration Houston, Inc.	7/11/2009	Orange			344727
P25601165.005	Mil-vid Properties Inc. A-429 Tr.37	Century Exploration Houston, Inc.	7/11/2009	Orange			344726
P25601165.012	B Red Inc (A-430, 136, 322, 81, etc	Century Exploration Houston, Inc.	8/31/2011	Orange			373077
P25601908.001	Pearlstone Energy Partners, LLC	Century Exploration Houston, LLC	12/1/2012	Orange			389795
P29401498.002	Pearlstone Energy Partners LLC	Century Exploration Houston, Inc.	1/18/2011	Orange			368590
P29401498.003	Kenneth W Cunningham Jr Est et al	Century Exploration Houston, Inc.	12/16/2010	Orange			366698
P29501502.002	B Red Inc	Century Exploration Houston, Inc.	1/24/2011	Orange			364989
P29501502.004	The Allar Company (A-376)	Century Exploration Houston, Inc.	3/1/2011	Orange			367380
P29501502.005	The Allar Company (A-429)	Century Exploration Houston, Inc.	3/1/2011	Orange			367379
P31001526.006	The Allar Company (A-517)	Century Exploration Houston, Inc.	6/7/2011	Orange			370317
P34001903.003	CHMinerals LLC	Century Exploration Houston, LLC	12/1/2012	Orange			390258
P34001903.004	Nena Donovan Levine et al	Century Exploration Houston, LLC	12/1/2012	Orange			389753
P29501503.002	The Allar Company	Century Exploration Houston, Inc.	3/1/2011	Orange			367381
P22301375.004	Mil-vid Properties Inc.	Century Exploration Houston, Inc.	7/11/2009	Orange			344728
P29501503.001	Mil-vid Properties Inc.	Century Exploration Houston, Inc.	1/17/2011	Orange			364754

**Exhibit A-1
Developed Leases**

27. Phineas Prospect:

Lease No.	Original Lessor(s)	Original Lessee(s)	Lease date	Texas County recordation information			
				County where memorandum is recorded	COB	Page	Entry
P14801462.001	Mil-vid Properties Inc.	Century Exploration Houston, Inc.	7/11/2009	Orange			344729
P22301375.004	Mil-vid Properties Inc.	Century Exploration Houston, Inc.	7/11/2009	Orange			344728
P25601165.012	B Red Inc	Century Exploration Houston, Inc.	8/31/2011	Orange			373077
P29401498.002	Pearlstone Energy Partners, LLC	Century Exploration Houston, Inc.	1/18/2011	Orange			368590
P29401498.003	Kenneth W Cunningham Jr Est et al	Century Exploration Houston, Inc.	12/16/2010	Orange			366698
P29501502.002	B Red Inc	Century Exploration Houston, Inc.	1/24/2011	Orange			364989
P29501502.003	The Allar Company	Century Exploration Houston, Inc.	3/1/2011	Orange			367383
P29501503.001	Mil-vid Properties Inc.	Century Exploration Houston, Inc.	1/17/2011	Orange			364754
P29501503.002	The Allar Company	Century Exploration Houston, Inc.	3/1/2011	Orange			367381
P31001526.010	The Allar Company	Century Exploration Houston, Inc.	11/15/2011	Orange			376362
P31001526.011	The Allar Company	Century Exploration Houston, Inc.	11/15/2011	Orange			376363
P31001526.012	The Allar Company	Century Exploration Houston, Inc.	11/15/2011	Orange			376364
P34001903.001	Mil-vid Properties Inc.	Century Exploration Houston, LLC	12/1/2012	Orange			389799
P34001904.002	Pearlstone Energy Partners, LLC	Century Exploration Houston, LLC	12/1/2012	Orange			389797
P34001903.003	CHMinerals, LLC	Century Exploration Houston, LLC	12/1/2012	Orange			390258
P34001903.004	Nena Donovan Levine, et al	Century Exploration Houston, LLC	12/1/2012	Orange			389753
P34001905.001	Mil-vid Properties Inc.	Century Exploration Houston, LLC	12/1/2012	Orange			389800
P34001905.002	Pearlstone Energy Partners, LLC	Century Exploration Houston, LLC	12/1/2012	Orange			389798
P34001904.002	Pearlstone Energy Partners, LLC	Century Exploration Houston, LLC	12/1/2012	Orange			389797

**Exhibit A-1
Developed Leases**

28. Phineas No. 2 Prospect:

Lease No.	Original Lessor(s)	Original Lessee	Lease Date	Texas County recordation information			
				County where memorandum is recorded	Book	Page	Registry
P31001526.007	The Allar Company	Century Exploration Houston, Inc.	6/7/2011	Orange			370318
P31001526.013	The Allar Company	Century Exploration Houston, Inc.	11/15/2011	Orange			376365
P31001526.009	The Allar Company	Century Exploration Houston, Inc.	11/15/2011	Orange			376366
P34801940.009	P.L.E., Inc.	Trennon Resources	10/15/2012	Orange			386767
P34801940.008	B Red Inc.	Trennon Resources	10/15/2012	Orange			386768
P34801913.001	Mil-Vid Properties, Inc.	Century Exploration Houston, LLC	3/11/2013	Orange			392064
P34801912.001	Mil-Vid Properties, Inc.	Century Exploration Houston, LLC	3/11/2013	Orange			392065
P34801910.001	Mil-Vid Properties, Inc.	Century Exploration Houston, LLC	3/11/2013	Orange			392066
P34801910.002	Pearlstone Energy Partners, L.L.C.	Century Exploration Houston, LLC	3/11/2013	Orange			392114
P34801940.007	Nena Donovan Levine	Cimarex Energy Co.	3/21/2013	Orange			392182
P34801940.004	James J. Donovan	Cimarex Energy Co.	3/21/2013	Orange			392183
P34801940.006	Michael Lenehan	Cimarex Energy Co.	3/21/2013	Orange			392184
P34801940.003	Eve D. Nelson	Cimarex Energy Co.	3/21/2013	Orange			392185
P34801940.002	Daniel G. Donovan, III	Cimarex Energy Co.	3/21/2013	Orange			392186
P34801940.005	Maeve F. Duncan	Cimarex Energy Co.	3/21/2013	Orange			392187
P34801940.001	CHMinerals, LLC	Cimarex Energy Co.	3/21/2013	Orange			392188
P31001526.017	The Allar Company	Allar Development LLC	6/7/2012	Orange			393085
P31001526.018	The Allar Company	Allar Development LLC	11/15/2012	Orange			393086
P31001526.016	The Allar Company	Allar Development LLC	11/15/2012	Orange			393744
P34801940.008	Waypoint Exploration, LLC	Cimarex Energy Co.	9/12/2013	Orange			399198
P34801938.001	Mil-Vid Properties, Inc.	Century Exploration Houston, LLC	10/1/2013	Orange			399852
P34801939.001	Mil-Vid Properties, Inc.	Century Exploration Houston, LLC	10/1/2013	Orange			399853
P34801939.002	Pearlstone Energy Partners, L.L.C.	Century Exploration Houston, LLC	2/10/2014	Orange			403852
P34801938.002	The Allar Company	Century Exploration Houston, LLC, et al	2/14/2014	Orange			404376

**Exhibit A-1
Developed Leases**

29. Phineas No. 3 Prospect:

Lease No.	Original Lessor(s)	Original Lessee	Lease Date	Texas County recordation information			
				County where memorandum is recorded	Book	Page	Registry
P34801910.002	Pearlstone Energy Partners, L.L.C.	Century Exploration Houston, LLC	3/11/2013	Orange			392114
P34801910.001	Mil-Vid Properties, Inc.	Century Exploration Houston, LLC	3/11/2013	Orange			392066
P31001526.007	The Allar Company	Century Exploration Houston, Inc.	6/7/2011	Orange			370318
P34801940.001	CHMinerals, LLC	Cimarex Energy Co.	3/21/2013	Orange			392188
P34801940.002	Daniel G. Donovan, III	Cimarex Energy Co.	3/21/2013	Orange			392186
P34801940.003	Eve D. Nelson	Cimarex Energy Co.	3/21/2013	Orange			392185
P34801940.004	James J. Donovan	Cimarex Energy Co.	3/21/2013	Orange			392183
P34801940.005	Maeve F. Duncan	Cimarex Energy Co.	3/21/2013	Orange			392187
P34801940.006	Michael Lenahan	Cimarex Energy Co.	3/21/2013	Orange			392184
P34801940.007	Nena Donovan Levine	Cimarex Energy Co.	3/21/2013	Orange			392182
P34801940.008	B Red Inc.	Trennon Resources	10/15/2012	Orange			386768
P34801940.009	P.L.E., Inc.	Trennon Resources	10/15/2012	Orange			386767
P34801940.008	Waypoint Exploration, LLC	Cimarex Energy Co.	9/12/2013	Orange			399198
P31001526.017	The Allar Company	Allar Development LLC	6/7/2012	Orange			393085

30. Phineas No. 4 Prospect:

Lease No.	Original Lessor(s)	Original Lessee	Lease Date	Texas County recordation information			
				County where memorandum is recorded	Book	Page	Registry
P31001526.015	Larry D. and Nita S. Greene Rev. Living Trust	Century Exploration Houston, LLC	8/27/2012	Orange			385919
P34001911.001	Loving Acres, Inc.	Century Exploration Houston, LLC	3/1/2013	Orange			391379
P34801909.001	Mil-Vid Properties, Inc.	Century Exploration Houston, LLC	3/11/2013	Orange			392067
P34801909.002	Tennie L. Webster	Century Exploration Houston, LLC	7/1/2014	Orange			409116
P34801909.003	Rachel Bourgeois	Century Exploration Houston, LLC	6/3/2014	Orange			408283
P34801909.004	Janet Jean Doughty	Century Exploration Houston, LLC	6/3/2014	Orange			408282
P34801909.005	Charles L. Bourgeois	Century Exploration Houston, LLC	6/3/2014	Orange			408284
P34801909.006	Michelle Bourgeois	Century Exploration Houston, LLC	6/3/2014	Orange			408285

Exhibit A-1
Developed Leases

P34801909.007	James Arthur Bourgeois	Century Exploration Houston, LLC	6/3/2014	Orange			408286
---------------	------------------------	----------------------------------	----------	--------	--	--	--------

**Exhibit A-1
Developed Leases**

P34801909.008	John Christopher Bourgeois	Century Exploration Houston, LLC	6/3/2014	Orange			408863
P34801909.009	Edith Sperry Rolston	Century Exploration Houston, LLC	8/18/2014	Orange			410980
P34801910.001	Mil-Vid Properties, Inc.	Century Exploration Houston, LLC	3/11/2013	Orange			392066
P34801922.001	Clinton W. Harris et ux (Waypoint)	Century Exploration Houston, Inc.	11/14/2012	Orange			391800
P34801942.001	John S. Hayden et ux (Cimarex)	Ashton Properties	11/8/2013	Orange			399596
P35301934.000	BP America Production Company	Century Exploration Houston, LLC	7/3/2013	Hardin			2013-39395
P34801910.001	Mil-Vid Properties, Inc.	Century Exploration Houston, LLC	3/11/2013	Orange			392066
P34801910.002	Pearlstone Energy Partners, L.L.C.	Century Exploration Houston, LLC	3/1/2013	Orange			392114
P34801947.000	General Land Office of the State of Texas	Century Exploration Houston, LLC	10/24/2014	Orange			413797
P34801910.003	Zackry Slate Coward	Century Exploration Houston, LLC	12/22/2014	Orange			414494

31. Doty Deep Prospect:

Lease No.	Original Lessor(s)	Original Lessee(s)	Lease date	Texas County recordation information			
				County where memorandum is recorded	COB	Page	Entry
P32701858.000	J L Singleton Jr et ux	Corbut & Associates LLC	8/4/2008	Orange			332985
				Orange			373868
P32701860.001	Timothy Owen Singleton	Corbut & Associates LLC	8/27/2008	Orange			332987
				Orange			373867
				Orange			378864
P32701861.001	James David Liston et al	Corbut & Associates LLC	7/16/2008	Orange			332986
P32701864.000	James David Liston et al	Corbut & Associates LLC	2/25/2014	Orange			341200
P32701874.000	BP America Production Co.	Hilcorp Energy, L.P.	2/10/2012	Orange			379151
P32701876.000	G F Resources Inc	Hilcorp Energy, L.P.	3/22/2012	Orange			379708
P32701880.001	Sandra Watkins Hight	Hilcorp Energy, L.P.	1/5/2012	Orange			378558
P32701880.002	Katherine Watkins Oakes	Hilcorp Energy, L.P.	1/5/2012	Orange			378381
P32701880.003	Cory Ross Watkins	Hilcorp Energy, L.P.	1/5/2012	Orange			378865
P32701880.004	Bettie Watkins	Hilcorp Energy, L.P.	1/5/2012	Orange			378866
P32701890.000	Kim M Dillow et al	Hilcorp Energy, L.P.	6/8/2012	Orange			383357
P32701946.001	J L Singleton Sr et ux	Gregory T Smith	3/28/1991	Orange	783	615	91052
P32701946.002	May Ellen DeCell, Ind & AIF	Energy Development Corporation	10/30/1995	Orange	974	646	149213
P32701946.003	Ella Lee Neal Hart	Energy Development Corporation	1/22/1997	Orange	1040	437	169254
P32701946.004	Wesley L Neal Jr	Energy Development Corporation	1/22/1997	Orange	1040	439	169255
P32701946.005	Debra L Casey Clarke	Tri-C Resources, Inc.	10/27/1999	Orange	1160	90	203817

**Exhibit A-1
Developed Leases**

P32701946.006	Rachelle Casey	Tri-C Resources, Inc.	10/27/1999	Orange	1160	92	203818
P32701946.007	Detlev James Casey	Tri-C Resources	10/27/1999	Orange	1160	94	203819
P32701946.008	Edna Beatrice Casey	Tri-C Resources, Inc.	10/27/1999	Orange	1163	616	204864
P32701946.009	Aubrey Kimler et ux	Tri-C Resources, Inc.	11/5/1998	Orange	1105	665	188131
P32701946.010	Mattie Lou Koster	Gregory T Smith	1/21/1991	Orange	781	602	90399
P32701946.011	Willie King Bending	Kilrush Petroleum, Inc.	1/29/1994	Orange	895	926	125842

32. Black Tip Prospect:

Lease No.	Original Lessor(s)	Original Lessee(s)	Lease date	Texas County recordation information			
				County where memorandum is recorded	COB	Page	Entry
P19400234.000	BP America Production Co.	Century Exploration Houston, Inc.	8/22/2006	Orange			302751

33. OK - Osage - Conservancy Lease:

Lease No.	Original Lessor(s)	Original Lessee(s)	Lease date	Oklahoma County recordation information			
				County where assignment is recorded	COB	Page	Entry
P31400363.000	Osage Nation - BIA Lease #21953	Performance Energy Resources LLC	5/24/2011	Osage	1533	0160	006788
P31400147.000	Osage Nation - BIA Lease #21828	Performance Energy Resources LLC	3/14/2011	Osage	1533	0120	006768
P31400148.000	Osage Nation - BIA Lease #21642	Performance Energy Resources LLC	11/23/2010	Osage	1533	0116	006766
P31400149.000	Osage Nation - BIA Lease #21827	Performance Energy Resources LLC	3/14/2011	Osage	1533	0118	006767
P31400362.000	Osage Nation - BIA Lease #21952	Performance Energy Resources LLC	5/24/2011	Osage	1533	0158	006787

**Exhibit A-1
Developed Leases**

34. OK - Osage - Dynamite Lease:

Lease No.	Original Lessor(s)	Original Lessee(s)	Lease date	Oklahoma County recordation information			
				County where assignment is recorded	COB	Page	Entry
P31400154.000	Osage Nation - BIA Lease #21832	Performance Energy Resources LLC	3/14/2011	Osage	1533	0128	006772
P31400155.000	Osage Nation - BIA Lease #21833	Performance Energy Resources LLC	3/14/2011	Osage	1533	0130	006773
P31400156.000	Osage Nation - BIA Lease #21834	Performance Energy Resources LLC	3/14/2011	Osage	1533	0132	006774
P31400157.000	Osage Nation - BIA Lease #21835	Performance Energy Resources LLC	3/14/2011	Osage	1533	0134	006775
P31400160.000	Osage Nation - BIA Lease #21839	Performance Energy Resources LLC	3/14/2011	Osage	1533	0142	006779

35. OK - Osage - Freeman Lease:

Lease No.	Original Lessor(s)	Original Lessee(s)	Lease date	Oklahoma County recordation information			
				County where assignment is recorded	COB	Page	Entry
P31400146.000	Osage Nation - BIA Lease #21641	Performance Energy Resources LLC	11/23/2010	Osage	1533	0114	006765

36. OK - Osage - Libster Lease:

Lease No.	Original Lessor(s)	Original Lessee(s)	Lease date	Oklahoma County recordation information			
				County where assignment is recorded	COB	Page	Entry
P31400151.000	Osage Nation - BIA Lease #21830	Performance Energy Resources LLC	3/14/2011	Osage	1533	0124	006770
P31400150.000	Osage Nation - BIA Lease #21829	Performance Energy Resources LLC	3/14/2011	Osage	1533	0122	006769
P31400153.000	Osage Nation - BIA Lease #21831	Performance Energy Resources LLC	3/14/2011	Osage	1533	0126	006771
P31400152.000	Osage Nation - BIA Lease #21836	Performance Energy Resources LLC	3/14/2011	Osage	1533	0136	006776
P31400335.000	Osage Nation - BIA Lease #22181	Performance Energy Resources LLC	10/28/2011	Osage	1533	0166	006791
P31400334.000	Osage Nation - BIA Lease #22003	Performance Energy Resources LLC	9/1/2011	Osage	1533	0164	006790
P31400333.000	Osage Nation - BIA Lease #22002	Performance Energy Resources LLC	9/1/2011	Osage	1533	0162	006789

**Exhibit A-1
Developed Leases**

37. OK - Osage - Libster Lease:

Lease No.	Original Lessor(s)	Original Lessee(s)	Lease date	Oklahoma County recordation information			
				County where assignment is recorded	COB	Page	Entry
P31400151.000	Osage Nation - BIA Lease #21830	Performance Energy Resources LLC	3/14/2011	Osage	1533	0124	006770
P31400150.000	Osage Nation - BIA Lease #21829	Performance Energy Resources LLC	3/14/2011	Osage	1533	0122	006769
P31400153.000	Osage Nation - BIA Lease #21831	Performance Energy Resources LLC	3/14/2011	Osage	1533	0126	006771
P31400152.000	Osage Nation - BIA Lease #21836	Performance Energy Resources LLC	3/14/2011	Osage	1533	0136	006776
P31400335.000	Osage Nation - BIA Lease #22181	Performance Energy Resources LLC	10/28/2011	Osage	1533	0166	006791
P31400334.000	Osage Nation - BIA Lease #22003	Performance Energy Resources LLC	9/1/2011	Osage	1533	0164	006790
P31400333.000	Osage Nation - BIA Lease #22002	Performance Energy Resources LLC	9/1/2011	Osage	1533	0162	006789

38. OK - Osage - Buzzer Lease:

Lease No.	Original Lessor(s)	Original Lessee(s)	Lease date	Oklahoma County recordation information			
				County where assignment is recorded	COB	Page	Entry
P31400161.000	Osage Nation - BIA Lease #21840	Performance Energy Resources LLC	3/14/2011	Osage	1533	0144	006780
P31400158.000	Osage Nation - BIA Lease #21837	Performance Energy Resources LLC	3/14/2011	Osage	1533	0138	006777
P31400159.000	Osage Nation - BIA Lease #21838	Performance Energy Resources LLC	3/14/2011	Osage	1533	0140	006778
P31400162.000	Osage Nation - BIA Lease #21841	Performance Energy Resources LLC	3/14/2011	Osage	1533	0146	006781
P31400163.000	Osage Nation - BIA Lease #21842	Performance Energy Resources LLC	3/14/2011	Osage	1533	0148	006782
P31400164.000	Osage Nation - BIA Lease #21843	Performance Energy Resources LLC	3/14/2011	Osage	1533	0150	006783
P31400165.000	Osage Nation - BIA Lease #21844	Performance Energy Resources LLC	3/14/2011	Osage	1533	0152	006784

**Exhibit A-1
Developed Leases**

39. OK - Osage - Rocking Chair Lease:

Lease No.	Original Lessor(s)	Original Lessee(s)	Lease date	Oklahoma County recordation information			
				County where assignment is recorded	COB	Page	Entry
P31400357.000	Osage Nation - BIA Lease #11655	Fell Oil and Gas Company	10/31/1991	Osage	1533	0100	006758
P31400358.000	Osage Nation - BIA Lease #18625	Performance Energy Resources LLC	7/18/2001	Osage	1533	0102	006759
P31400356.000	Osage Nation - BIA Lease #18626	Performance Energy Resources LLC	7/18/2001	Osage	1533	0104	006760

40. OK - Osage - Timber Lease:

Lease No.	Original Lessor(s)	Original Lessee(s)	Lease date	Oklahoma County recordation information			
				County where assignment is recorded	COB	Page	Entry
P31400348.000	Osage Nation - BIA Lease #22186	Performance Energy Resources LLC	10/28/2011	Osage	1533	0172	006794
P31400337.000	Osage Nation - BIA Lease #21554	Performance Energy Resources LLC	11/23/2010	Osage	1533	0108	006762
P31400336.000	Osage Nation - BIA Lease #21553	Performance Energy Resources LLC	11/23/2010	Osage	1533	0106	006761
P31400338.000	Osage Nation - BIA Lease #21556	Performance Energy Resources LLC	11/23/2010	Osage	1533	0112	006764
P31400339.000	Osage Nation - BIA Lease #21555	Performance Energy Resources LLC	11/23/2010	Osage	1533	0110	006763

41. Perry Prospect:

Lease No.	Original Lessor(s)	Original Lessee(s)	Lease date	Texas County recordation information			
				County where memorandum is recorded	COB	Page	Entry
P14801462.001	Mil-Vid Properties, Inc.	Century Exploration Houston, Inc.	7/11/2009	Orange			344729
P29401498.002	Pearlstone Energy Partners, LLC	Century Exploration Houston, Inc.	1/18/2011	Orange			368590
P29401498.003	The Estate of Kenneth W. Cunningham, Jr., Deceased, et al	Century Exploration Houston, Inc.	12/16/2010	Orange			366698
P29501502.002	B Red Inc.	Century Exploration Houston, Inc.	1/24/2011	Orange			364989
P29501502.003	The Allar Company	Century Exploration Houston, Inc.	3/1/2011	Orange			367383
P22301375.004	Mil-Vid Properties, Inc.	Century Exploration Houston, Inc.	7/11/2009	Orange			344728
P29501503.002	The Allar Company	Century Exploration Houston, Inc.	3/1/2011	Orange			367381

**Exhibit A-2
Subject Wells**

State	Parish(es)	Prospect	Well Name	API No.	Property Description	Working Interest	Net Revenue Interest	Allocated Value
Louisiana	Plaquemines	Taurus	UV B RA VUA; SL 17675 #1	17-726-20551 00	Breton Sound Block 52	62.500000%	48.125000%	
Louisiana	Plaquemines	Virgo South	SL 17861 #2	17-726-20567 00	Breton Sound Block 52	100.000000%	76.000000%	
Louisiana	Plaquemines	Perseus	VUB; SL 17691 #1	17-726-20554 00	Breton Sound Block 45	100.000000%	78.500000%	
Louisiana	Plaquemines	Perseus Alpha	VUB; SL 17869 #3	17-726-20575 00	Breton Sound Block 46	100.000000%	78.500000%	
Louisiana	Plaquemines	Virgo Mid	SL 12806 #1-D ST	17-726-20391-00	Breton Sound Block 53	100.000000%	74.000000%	
Louisiana	Plaquemines	Corvus	SL 18850 #1	17-725-20693 00	Main Pass Block 45	100.000000%	75.500000%	
Louisiana	Plaquemines	Aquarius	BS 33 VUA; SL 17767 #1	17-726-20558 00	Breton Sound Block 33	94.285714%	73.246666%	
Louisiana	Plaquemines	Orion	Tex W RA SUA; SL 15683 No. 3	Serial No. 225596	Breton Sound Blk 53	50.000000%	38.84751%	
* Louisiana	Plaquemines	Harvest	SL 16569 #3	Serial No. 226346	Breton Sound Blk 51	100.000000%	n/a	
Louisiana	Plaquemines	Jupiter 1	VUD: SL 19050 #1	17-726-205-77 00	Breton Sound Blk 45	90.472222%	60.653570% BPO 57.939403% APO	
Louisiana	Plaquemines	Jupiter 2	VUD: SL 19050 #2	17-726-205-81 00	Breton Sound Blk 45	90.472222%	57.939403%	
Louisiana	Plaquemines	Jupiter 3	VUD: SL 19050 #3	17-726-20592	Breton Sound Blk 45	100.000000%	67.344213% BPO; 64.344213% APO	
Louisiana	Plaquemines	Centaurus 1	VUD; SL 19391 #1	17-726-205-84 00	Breton Sound Blk 53	90.472222%	67.939403%	
Louisiana	Plaquemines	Centaurus 2	VUD; SL 19391 #2	17-726-205-90 00	Breton Sound Blk 53	90.472222%	70.653570% BPO; 67.939403% APO	
Louisiana	Plaquemines	Virgo North	BS53 UV 3-B RA VUA; SL 19051 #1	17-726-205-83 00	Breton Sound Block 53	90.472222%	69.911798% BPO; 67.1976319% APO	
Louisiana	Plaquemines	Santos	29 RA SUA; SL 19384 #1	17-075-243-30 00	SE Manila Village Field	90.472222%	70.115972%	
Louisiana	Iberia	Bayou Postillion	DISC 15 RA SUB; Cotten #1-Alt	17-045-21262-00	Section 23, Township 12 South, Range 11 East	78.547115%	56.155492%	
Louisiana	Iberia	Bayou Postillion South	Disc 15 RB SUB; Marie Snyder #1	17-045-21258-00	Section 23, Township 12 South, Range 11 East	69.720414%	50.198698%	
* Louisiana	Plaquemines	Palmetto	U-3 RA SUB; SL 21380 #1	17-075-24539	East Cox Bay Field	100.000000%	77.215187% BPO 74.215187% APO	
* Louisiana	Plaquemines	Pegasus	SL 21543 #1 Well	17-726-20608	Breton Sound Blk 31 Field	100.000000%	78.100000% BPO 75.100000% APO	
* Louisiana	Plaquemines	Virgo Deep	VU C; SL 17860 #2	17-726-20605	Breton Sound Blk 53 Field	25.000000%	19.891405%	
Louisiana	Offshore	Redfish	OCS-G 32771	42-709-41170	High Island A-469	0.000000%	1.888888%	
Texas	Jasper	Akula	Mil-Vid Properties, Inc., et al A-152 #1 Well	42-241-307-63 00	A-152, Jasper County, Texas	84.817709%	51.068750%	
Texas	Jasper	Akula	Mil-Vid Properties, Inc., et al A-152 #2 Well	42-241-308-23 00	A-152, Jasper County, Texas	80.294040%	47.811695%	

**Exhibit A-2
Subject Wells**

State	Parish(es)	Prospect	Well Name	API No.	Property Description	Working Interest	Net Revenue Interest	Allocated Value
Texas	Jasper	Akula	Mil-Vid Properties, Inc., et al A-152 #3 Well	SWD	A-152, Jasper County, Texas	100.00000%	N/A	
Texas	Jasper	Barracuda 2	MVP A-364 #2	42-241-30809	A-364, Jasper County, Texas	85.19994%	63.899955%	
Texas	Jasper	Dory	MVP A-364 #1	42-241-30804	A-364, Jasper County, Texas	77.16684%	57.875129%	
Texas	Jasper	Oscar	BP AMERICA 'A-435' #1	42-241-30780	A-435, Jasper County, Texas	77.16684%	57.875128%	
Texas	Jasper	Charlie Tuna 1	Charlie Tuna #1	42-241-30811	A-416, Jasper County, Texas	85.19994%	63.899955%	
Texas	Orange	Perry 2	MVP A-82 #1	42-361-30926	A-82, Orange County, Texas	77.43861%	58.078955%	
Texas	Hardin	Tiger Shark	Pat Riley #1 Well	42-199-330-91 00	A-21, Hardin County, Texas	75.615542%	53.055288%	
Texas	Hardin	Hammerhead 1	BP America Properties, Inc. A-39 #2 Well	42-199-331-32 00	A-39, Hardin County, Texas	84.817708%	51.068750%	
Texas	Hardin	Hammerhead 2	BP America Properties, Inc. A-39 #3 Well	42-199-334-15 00	A-39, Hardin County, Texas	84.817708%	53.613281% BPO; 51.068750% APO	
Texas	Hardin	Sebastian	Sebastian #1 Well	42-199-33332	A-645, A-634, A-879, Hardin County, Texas	64.687500%	46.575000%	
Texas	Hardin	Jacques 1	Jacques #1	42-199-33317	A-39 and A-21, Hardin County, Texas	86.250000%	55.157586%	
Texas	Hardin	Jacques 2	Jacques #2	42-199-33346	A-39 and A-21, Hardin County, Texas	86.250000%	55.157586%	
Texas	Hardin	Jacques 3	Jacques #3	42-199-33398	A-39 and A-21, Hardin County, Texas	86.250000%	55.157586%	
Texas	Hardin	Jacques 4	Jacques #4	42-199-33400	A-39 and A-21, Hardin County, Texas	84.816223%	56.389199% BPO, 52.705929% APO	
Texas	Jasper and Orange	Flipper 1	MVP A-152 #1	42-241-30797	A-152, Jasper County, Texas	77.166839%	48.060124%	
Texas	Jasper and Orange	Flipper 2	MVP A-152 #2	42-241-30812	A-152, Jasper County, Texas	77.166839%	48.060124%	
Texas	Jasper and Orange	Flipper 3	MVP A-152 #3	42-241-30816	A-152, Jasper County, Texas	77.166839%	48.060124%	
Texas	Orange	Flipper 4	MVP A-376 #1	42-361-30928	A-376, Orange County, Texas	77.438607%	50.578955% BPO; 48.255797% APO	
Texas	Jasper	Flipper 5	MVP A-152 #4	42-241-30836	A-152, Jasper County, Texas	77.166839%	48.060125%	
Texas	Orange	Phineas 1	MVP A-83 #1	42-361-30930	A-83, Orange County, Texas	79.816081%	57.467578%	
Texas	Orange	Phineas 2	MVP A-183 #1	42-361-30940	A-183, Orange County, Texas	67.380737%	50.535553% BPO, 48.514131% APO	
Texas	Orange	Phineas 3	MVP A-183 #2ST	42-361-30942	A-183, Orange County, Texas	79.838842%	57.483961%	
Texas	Orange	Doty Deep	Hagler BP Fee #1	42-361-30933	A-201, Hardin County, Texas	38.819870%	2808% BPO, 28.078212% APO	
Texas	Orange	Black Tip	BP America A-101 #1	42-361-30852	A-101, Orange County, Texas	75.000000%	54.000000%	
Texas	Orange	Phineas 4	MVP A-98 #1	42-361-30957	A-98, Orange County, Texas	96.614065% BPO 92.986641% APO	72.780008% BPO 66.950382% APO	

**Exhibit A-2
Subject Wells**

State	Parish(es)	Prospect	Well Name	API No.	Property Description	Working Interest	Net Revenue Interest	Allocated Value
Texas	Jasper and Orange	Flipper 6H	MVP 'A-152' GAS UNIT #5H	42-361-30950	A-152, Jasper County, Texas	78.384502%	53.020712%	
Texas	Jasper	Flipper 7	MVP A-152 Gas Unit #6	42-241-30860	A-152, Jasper County, Texas	85.237268% BPO 85.237268% APO1 78.384502% APO2	58.160286% BPO 55.603168% APO1 50.669177% APO2	
* Texas	Orange	Hilcorp Operated	Austin Linscomb Well No. 1	42-361-30946	A-152, Jasper County, Texas	0.000000%		
Texas	Orange	Perry #1	Keith Davis #1	42-361-30917	A-82 & A-83, Orange County, Texas	77.438607%	58.078955%	
Oklahoma	Osage	Osage	Conservancy 11-1	35-113-44219	T28N-R9E, Section 30: SW SW SW	40.000000%	32.000000%	
Oklahoma	Osage	Osage	Conservancy 11-2	35-113-44323	T28N-R9E, Section 31: SW NW NW	40.000000%	32.000000%	
Oklahoma	Osage	Osage	Conservancy 11-3	35-113-44324	T28N-R9E, Section 31: NW NW SW	40.000000%	32.000000%	
Oklahoma	Osage	Osage	Conservancy 11-3W	35-113-44370	T28N-R9E, Section 31: NW NW SW	40.000000%	32.000000%	
Oklahoma	Osage	Osage	Conservancy 31-4	35-113-44398	T28N-R9E, Section 31: NE NE SE	40.000000%	32.000000%	
Oklahoma	Osage	Osage	Conservancy 30-11	35-113-44800	T28N-R9E, Section 30: SE SE SW	40.000000%	32.000000%	
Oklahoma	Osage	Osage	Conservancy 31-6	35-113-44805	T28N-R9E, Section 31: NW SE SW	40.000000%	32.000000%	
Oklahoma	Osage	Osage	Conservancy 31-7	35-113-44806	T28N-R9E, Section 31: NW SE SW	40.000000%	32.000000%	
Oklahoma	Osage	Osage	Conservancy 31-8	3-5113-44807	T28N-R9E: Section 31: NW NE SW	40.000000%	32.000000%	
Oklahoma	Osage	Osage	Conservancy 31-9	35-113-44808	T28N-R9E, Section 31: SW SE NW	40.000000%	32.000000%	
Oklahoma	Osage	Osage	Conservancy 31-13	35-113-44809	T28N-R9E, Section 31: NW NE NW	40.000000%	32.000000%	
Oklahoma	Osage	Osage	Conservancy North 30-2	35-113-44384	T28N-R9E, Section 30: NW NW SE	40.000000%	32.000000%	
Oklahoma	Osage	Osage	Conservancy North 30-3	35-113-44577	T28N-R9E, Section 30: SW NW NE	40.000000%	32.000000%	
Oklahoma	Osage	Osage	Conservancy North 30-4	35-113-44578	T28N-R9E, Section 30: S2 SW SE	40.000000%	32.000000%	
Oklahoma	Osage	Osage	Conservancy North 30-5	35-113-44586	T28N-R9E, Section 30: NE NE NE	40.000000%	32.000000%	
Oklahoma	Osage	Osage	Conservancy North 30-6	35-113-44799	T28N-R9E, Section 30: NE NW NE	40.000000%	32.000000%	
Oklahoma	Osage	Osage	Conservancy North 30-12	35-113-44801	T28N-R9E, Section 30: NE SE SE	40.000000%	32.000000%	
Oklahoma	Osage	Osage	Conservancy North 30-14	35-113-44802	T28N-R9E, Section 30: NE NE SE	40.000000%	32.000000%	
Oklahoma	Osage	Osage	Conservancy North 30-15	35-113-44803	T28N-R9E, Section 30: NE NW SE	40.000000%	32.000000%	
Oklahoma	Osage	Osage	Conservancy North 30-16	35-113-44804	T28N-R9E, Section 30: NE SE NE	40.000000%	32.000000%	
Oklahoma	Osage	Osage	Conservancy 11-3H	35-11-344423	T28N-R9E, Section 31: NW NW SW	40.000000%	32.000000%	
Oklahoma	Osage	Osage	Dynamite 33-2W	35-113-44560	T28N-R9E, Section 33: SE NE SW	40.000000%	32.000000%	
Oklahoma	Osage	Osage	Freeman 11-4	35-113-44520	T28N-R9E, Section 19: SE SW NE	40.000000%	32.000000%	
Oklahoma	Osage	Osage	Freeman 11-4H	35-113-44333	T28N-R9E, Section 19: SE SW NE	40.000000%	32.000000%	
Oklahoma	Osage	Osage	Libster 29-2W	35-113-44490	T28N-R9E, Section 29: SW NE NW	40.000000%	32.000000%	
Oklahoma	Osage	Osage	Libster 29-2H	35-113-44553	T28N-R9E, Section 29: SW NE NW	40.000000%	32.000000%	
Oklahoma	Osage	Osage	Libster 20-17	35-113-44798	T28N-R9E, Section 20: SW SW SW	40.000000%	32.000000%	

**Exhibit A-2
Subject Wells**

State	Parish(es)	Prospect	Well Name	API No.	Property Description	Working Interest	Net Revenue Interest	Allocated Value
Oklahoma	Osage	Osage	Armstrong 35-15	35-113-44646	T28N-R10E, Section 35: NE NE SW	40.000000%	32.000000%	
Oklahoma	Osage	Osage	Buzzer 35-01	35-113-44429	T28N-R9E, Section 35: SE NE NW	40.000000%	32.000000%	
Oklahoma	Osage	Osage	Buzzer 35-02	35-113-44430	T28N-R9E, Section 35: NE NE SW	40.000000%	32.000000%	
Oklahoma	Osage	Osage	Buzzer 35-03	35-113-44428	T28N-R9E, Section 35: SW NW NE	40.000000%	32.000000%	
Oklahoma	Osage	Osage	Buzzer 35-04	35-113-44503	T28N-R9E, Section 35: NE NE SE	40.000000%	32.000000%	
Oklahoma	Osage	Osage	Dandy 28-15	35-113-44394	T28N-R9E, Section 28: NW NE NW	40.000000%	32.000000%	
Oklahoma	Osage	Osage	Dandy 28-16	35-113-44395	T28N-R9E, Section 28: NW NW SW	40.000000%	32.000000%	
Oklahoma	Osage	Osage	Dynamite 33-1	35-113-44413	T28N-R9E, Section 33: NE NE NW	40.000000%	32.000000%	
Oklahoma	Osage	Osage	Dynamite 33-2	35-113-44415	T28N-R9E, Section 33: SE NE SW	40.000000%	32.000000%	
Oklahoma	Osage	Osage	Dynamite 33-4	35-113-44412	T28N-R9E, Section 33: NE NE NE	40.000000%	32.000000%	
Oklahoma	Osage	Osage	Dynamite 33-5	35-113-44414	T28N-R9E, Section 33: NE NE SE	40.000000%	32.000000%	
Oklahoma	Osage	Osage	Herd 35-5	35-113-44589	T28N-R10E, Section 35: NE NE NW	40.000000%	32.000000%	
Oklahoma	Osage	Osage	Libster 20-4	35-113-44575	T28N-R9E, Section 20: SE NE SW	40.000000%	32.000000%	
Oklahoma	Osage	Osage	Libster 20-5	35-113-44576	T28N-R9E, Section 20: SE SE NW	40.000000%	32.000000%	
Oklahoma	Osage	Osage	Libster 29-2	35-113-44396	T28N-R9E, Section 29: SW NE NW	40.000000%	32.000000%	
Oklahoma	Osage	Osage	Libster 29-3	35-113-44397	T28N-R9E, Section 29: SW SW NE	40.000000%	32.000000%	
Oklahoma	Osage	Osage	Orion 36-1	35-113-44678	T28N-R9E, Section 36: NE NE SE	40.000000%	32.000000%	
Oklahoma	Osage	Osage	Orion 36-2	35-113-44679	T28N-R9E, Section 36: SW SW SW	40.000000%	32.000000%	
Oklahoma	Osage	Osage	Rock Creek 26-03	35-113-44373	T29N-R10E, Section 26: SE SW SW	40.000000%	32.000000%	
Oklahoma	Osage	Osage	Rocking Chair 35-26	35-113-44588	T28N-R10E, Section 35: N2 N2 NE	40.000000%	33.333333%	
Oklahoma	Osage	Osage	Sunshine 34-1	35-113-44425	T28N-R9E, Section 34: NE NE NW	40.000000%	32.000000%	
Oklahoma	Osage	Osage	Sunshine 34-2	35-113-44427	T28N-R9E, Section 34: SE SE SW	40.000000%	32.000000%	
Oklahoma	Osage	Osage	Sunshine 34-3	35-113-44416	T28N-R9E, Section 34: SW SW NE	40.000000%	32.000000%	
Oklahoma	Osage	Osage	Sunshine 34-4	35-113-44426	T28N-R9E, Section 34: NE NE SE	40.000000%	32.000000%	
Oklahoma	Osage	Osage	Timber 35-16	35-113-44645	T28N-R10E, Section 35: NE NE SE	40.000000%	32.000000%	
Oklahoma	Osage	Osage	Timber 11-1			40.000000%	32.000000%	
Oklahoma	Osage	Osage	Timber 11-2			40.000000%	32.000000%	
Oklahoma	Osage	Osage	Timber 11-3			40.000000%	32.000000%	
Oklahoma	Osage	Osage	Timber 36-4	35-113-44590	T28N-R10E, Section 36: SW SW SE	40.000000%	32.000000%	

Exhibit B
Undeveloped Leases - All Entities

Area	Lease No.	Lessor	Lessee	Lease Date	Expiration Date	Book	Page	Entry No.	County	State	GWl	BPO NRI	APO NRI	Company Net Acres
JACQUES														
TX	P30101748.001	Estate of N D Williams	Century Exploration Houston LLC	2/28/2012	2/28/2017			2012-27799	Hardin	Texas	75.000%	56.250%	54.000%	2.99334
								2012-27800	Hardin	Texas				
TX	P30101748.002	Estate of L L Williams	Century Exploration Houston LLC	2/28/2012	2/28/2017			2012-27797	Hardin	Texas	75.000%	56.250%	54.000%	2.99334

EDGEWATER														
TX	P31001558.004	Thomas Benjamin Hooks	Century Exploration Houston LLC	2/15/2012	2/15/2016			2012-33366	Hardin	Texas	75.000%	56.250%	54.000%	3.25130
TX	P31001558.005	Mark Wilson Frost	Century Exploration Houston LLC	9/20/2012	9/20/2016			2012-32512	Hardin	Texas	75.000%	56.250%	54.000%	3.25429
TX	P31001558.006	Jack Meyer Frost	Century Exploration Houston LLC	9/20/2012	9/20/2016			2012-32511	Hardin	Texas	75.000%	56.250%	54.000%	3.25429
TX	P31001558.007	Ruth Hooks Armour	Century Exploration Houston LLC	2/15/2012	2/15/2016			2012-32947	Hardin	Texas	75.000%	56.250%	54.000%	3.25130
TX	P31001558.008	Olga Prather Singleton Trust	Century Exploration Houston LLC	2/15/2012	2/15/2016			2012-33365	Hardin	Texas	75.000%	56.250%	54.000%	3.14293
TX	P31001892.001	Elizabeth Rachford	Century Exploration Houston LLC	9/1/2012	9/1/2017			387303	Orange	Texas	100.000%	75.000%	72.000%	0.13167
TX	P31001892.002	Mary Ann Moss	Century Exploration Houston LLC	9/1/2012	9/1/2017			387304	Orange	Texas	100.000%	75.000%	72.000%	0.26333
TX	P31001892.003	Victor Rachford	Century Exploration Houston LLC	9/1/2012	9/1/2017			390259	Orange	Texas	100.000%	75.000%	72.000%	0.13167
TX	P31001892.004	Gordon Michael Saide	Century Exploration Houston LLC	2/14/2013	2/14/2016			393136	Orange	Texas	100.000%	75.000%	72.000%	0.26333

CLIO														
LA	P31701614.000	Harold M Avist et ux	K-Exploration Co	9/16/2011	9/16/2016	n/a	n/a	n/a	Plaquemines	LA	100.000%	80.000%	77.000%	36.85000
LA	P31701615.001	John E Boagni Jr et al	K-Exploration Co	9/27/2011	9/27/2016	n/a	n/a	n/a	Plaquemines	LA	100.000%	80.000%	77.000%	58.18500
LA	P31701616.001	Virginia Jones Hunter	K-Exploration Co	9/16/2011	9/16/2016	n/a	n/a	n/a	Plaquemines	LA	100.000%	80.000%	77.000%	51.91617
LA	P31701616.002	Myrtle Rogers Avist	K-Exploration Co	9/16/2011	9/16/2016	n/a	n/a	n/a	Plaquemines	LA	100.000%	80.000%	77.000%	0.50076
LA	P31701616.006	Hunter Investments Inc	K-Exploration Co	11/3/2011	11/3/2016	n/a	n/a	n/a	Plaquemines	LA	100.000%	80.000%	77.000%	19.73710
LA	P31701616.007	Relief Jones Jr et al	K-Exploration Co	10/14/2011	10/14/2016	n/a	n/a	n/a	Plaquemines	LA	100.000%	80.000%	77.000%	16.08051
LA	P31701616.008	DLT Investments LLC	K-Exploration Co	11/11/2011	11/11/2016	n/a	n/a	n/a	Plaquemines	LA	100.000%	80.000%	77.000%	1.30323
LA	P31701616.009	Glen Lionel Pinkins et al	K-Exploration Co	11/1/2011	11/1/2016	n/a	n/a	n/a	Plaquemines	LA	100.000%	80.000%	77.000%	21.04762
LA	P31701616.010	Colmac Corporation	K-Exploration Co	11/3/2011	11/3/2016	n/a	n/a	n/a	Plaquemines	LA	100.000%	80.000%	77.000%	8.48238
LA	P31701616.011	Donald Lee Durr et ux	K-Exploration Co	11/7/2011	11/7/2016	n/a	n/a	n/a	Plaquemines	LA	100.000%	80.000%	77.000%	1.21715
LA	P31701616.012	Tad Enterprises LLC	K-Exploration Co	11/11/2011	11/11/2016	n/a	n/a	n/a	Plaquemines	LA	100.000%	80.000%	77.000%	0.50798
LA	P31701616.013	Mack M Reddick	K-Exploration Co	11/29/2011	11/29/2016	n/a	n/a	n/a	Plaquemines	LA	100.000%	80.000%	77.000%	8.50000
LA	P31701616.016	Kerbey Jones et al	K-Exploration Co	11/9/2011	11/9/2016	n/a	n/a	n/a	Plaquemines	LA	100.000%	80.000%	77.000%	2.36080
LA	P31701616.019	Estate of Pauline Jones Mitchell	K-Exploration Co	12/1/2011	12/1/2016	n/a	n/a	n/a	Plaquemines	LA	100.000%	80.000%	77.000%	7.70744
LA	P31701616.020	Carolyn Riley Inge et al	K-Exploration Co	12/7/2011	12/7/2016	n/a	n/a	n/a	Plaquemines	LA	100.000%	80.000%	77.000%	4.48890
LA	P31701616.021	Gail Riley Jackson Encalade et al	K-Exploration Co	12/19/2011	12/19/2016	n/a	n/a	n/a	Plaquemines	LA	100.000%	80.000%	77.000%	8.72588
LA	P31701616.022	Gary Duncan	K-Exploration Co	12/20/2011	12/20/2016	n/a	n/a	n/a	Plaquemines	LA	100.000%	80.000%	77.000%	3.31652
LA	P31701616.024	Connie Franklin Merriell et al	K-Exploration Co	12/5/2011	12/5/2016	n/a	n/a	n/a	Plaquemines	LA	100.000%	80.000%	77.000%	0.63438
LA	P31701616.025	Albert Delone et al	K-Exploration Co	12/8/2011	12/8/2016	n/a	n/a	n/a	Plaquemines	LA	100.000%	80.000%	77.000%	20.61129
LA	P31701616.026	Robby L Russell et al	K-Exploration Co	12/27/2011	12/27/2016	n/a	n/a	n/a	Plaquemines	LA	100.000%	80.000%	77.000%	1.76559
LA	P31701616.027	Dorothy Jones Coleman Smith	K-Exploration Co	1/2/2012	1/2/2017	n/a	n/a	n/a	Plaquemines	LA	100.000%	80.000%	77.000%	7.03304
LA	P31701616.028	Joyce Riley Gabriel et al	K-Exploration Co	1/3/2012	1/3/2017	n/a	n/a	n/a	Plaquemines	LA	100.000%	80.000%	77.000%	6.27764
LA	P31701616.029	Penny Coleman Jr et al	K-Exploration Co	2/16/2012	2/16/2017	n/a	n/a	n/a	Plaquemines	LA	100.000%	80.000%	77.000%	2.48856
LA	P31701616.030	Enez Taylor Pinkins et al	K-Exploration Co	3/13/2012	3/13/2017	n/a	n/a	n/a	Plaquemines	LA	100.000%	80.000%	77.000%	8.08781
LA	P31701616.031	Clayton Pinkins Sr et al	K-Exploration Co	2/28/2012	2/28/2017	n/a	n/a	n/a	Plaquemines	LA	100.000%	80.000%	77.000%	10.20901
LA	P31701616.032	Elaine Jones Moore	K-Exploration Co	3/20/2012	3/20/2017	n/a	n/a	n/a	Plaquemines	LA	100.000%	80.000%	77.000%	3.47845
LA	P31701616.033	Ellen Taylor Floyd	K-Exploration Co	4/10/2012	4/10/2017	n/a	n/a	n/a	Plaquemines	LA	100.000%	80.000%	77.000%	1.65904
LA	P31701616.034	Vanessa Taylor DeMolle et al	K-Exploration Co	4/10/2012	4/10/2017	n/a	n/a	n/a	Plaquemines	LA	100.000%	80.000%	77.000%	3.33932
LA	P31701616.035	Juanita T Pinkins et al	K-Exploration Co	2/9/2012	2/9/2017	n/a	n/a	n/a	Plaquemines	LA	100.000%	80.000%	77.000%	3.49673
LA	P31701616.036	Glenda Morgan Rankin et al	K-Exploration Co	2/16/2012	2/16/2017	n/a	n/a	n/a	Plaquemines	LA	100.000%	80.000%	77.000%	3.73284

Exhibit B
Undeveloped Leases - All Entities

Area	Lease No.	Lessor	Lessee	Lease Date	Expiration Date	Book	Page	Entry No.	County	State	GWl	BPO NRI	APO NRI	Company Net Acres
LA	P31701616.037	Herman Ralph Taylor Jr et al	K-Exploration Co	3/15/2012	3/15/2017	n/a	n/a	n/a	Plaquemines	LA	100.000%	80.000%	77.000%	2.00999
LA	P31701616.038	Anna Rodgers Harvey et al	K-Exploration Co	4/10/2012	4/10/2017	n/a	n/a	n/a	Plaquemines	LA	100.000%	80.000%	77.000%	4.97712
LA	P31701616.039	Adrienne Taylor Jones et al	K-Exploration Co	4/10/2012	4/10/2017	n/a	n/a	n/a	Plaquemines	LA	100.000%	80.000%	77.000%	2.43407
LA	P31701616.041	Jay Hue Riley Jr et al	K-Exploration Co	1/27/2012	1/27/2017	n/a	n/a	n/a	Plaquemines	LA	100.000%	80.000%	77.000%	5.64988
LA	P31701616.042	Raymond B Riley et al	K-Exploration Co	2/16/2012	2/16/2017	n/a	n/a	n/a	Plaquemines	LA	100.000%	80.000%	77.000%	3.83003
LA	P31701616.043	Phillip H Simmons Jr et ux	K-Exploration Co	5/8/2012	5/8/2017	n/a	n/a	n/a	Plaquemines	LA	100.000%	80.000%	77.000%	1.70937
LA	P31701616.045	Percy Taylor Sr	K-Exploration Co	6/26/2012	6/26/2017	n/a	n/a	n/a	Plaquemines	LA	100.000%	80.000%	77.000%	0.29484
LA	P31701616.046	Julia R Richardson	K-Exploration Co	1/4/2012	1/4/2017	n/a	n/a	n/a	Plaquemines	LA	100.000%	80.000%	77.000%	7.06234
LA	P31701616.047	Dorothy Johnson et al	K-Exploration Co	1/31/2012	1/31/2017	n/a	n/a	n/a	Plaquemines	LA	100.000%	80.000%	77.000%	0.22951
LA	P31701616.048	Benjamin Jones Sr et al	K-Exploration Co	3/20/2012	3/20/2017	n/a	n/a	n/a	Plaquemines	LA	100.000%	80.000%	77.000%	7.42901
LA	P31701616.049	Alvin Jones	K-Exploration Co	6/25/2012	6/25/2017	n/a	n/a	n/a	Plaquemines	LA	100.000%	80.000%	77.000%	0.99167
LA	P31701616.050	Lois Jones Tate et al	K-Exploration Co	7/13/2012	7/13/2017	n/a	n/a	n/a	Plaquemines	LA	100.000%	80.000%	77.000%	2.15881
LA	P31701616.051	Vivian Duncan Taylor et al	K-Exploration Co	7/18/2012	7/18/2017	n/a	n/a	n/a	Plaquemines	LA	100.000%	80.000%	77.000%	0.94448
LA	P31701616.052	Caroline Taylor Sapp et al	K-Exploration Co	4/10/2012	4/10/2017	n/a	n/a	n/a	Plaquemines	LA	100.000%	80.000%	77.000%	9.95423
LA	P31701616.053	Fannie Rogers Hymes	K-Exploration Co	7/16/2012	7/16/2017	n/a	n/a	n/a	Plaquemines	LA	100.000%	80.000%	77.000%	0.48571
LA	P31701616.054	Carl J Johnson	K-Exploration Co	7/31/2012	7/31/2017	n/a	n/a	n/a	Plaquemines	LA	100.000%	80.000%	77.000%	3.23810
LA	P31701616.055	Beverly A Riley	K-Exploration Co	8/8/2012	8/8/2017	n/a	n/a	n/a	Plaquemines	LA	100.000%	80.000%	77.000%	0.64203
LA	P31701616.056	Nathalie Prout et al	K-Exploration Co	7/24/2012	7/24/2017	n/a	n/a	n/a	Plaquemines	LA	100.000%	80.000%	77.000%	0.38285
LA	P31701616.057	Inez Mackey Burton et al	K-Exploration Co	8/24/2012	8/24/2017	n/a	n/a	n/a	Plaquemines	LA	100.000%	80.000%	77.000%	1.86642
LA	P31701616.058	Stacy T Pansy et al	K-Exploration Co	4/12/2012	4/12/2017	n/a	n/a	n/a	Plaquemines	LA	100.000%	80.000%	77.000%	1.25552
LA	P31701616.059	Marion Mackey Wright et al	K-Exploration Co	7/23/2012	7/23/2017	n/a	n/a	n/a	Plaquemines	LA	100.000%	80.000%	77.000%	4.05225
LA	P31701616.060	Harry Jones et al	K-Exploration Co	3/14/2012	3/14/2017	n/a	n/a	n/a	Plaquemines	LA	100.000%	80.000%	77.000%	0.72661
LA	P31701616.061	Donald Coleman et al	K-Exploration Co	3/20/2012	3/20/2017	n/a	n/a	n/a	Plaquemines	LA	100.000%	80.000%	77.000%	1.34080
LA	P31701616.062	Sonia Thurman et al	K-Exploration Co	4/12/2012	4/12/2017	n/a	n/a	n/a	Plaquemines	LA	100.000%	80.000%	77.000%	0.20738
LA	P31701616.063	Lawrence L Pansy	K-Exploration Co	8/6/2012	8/6/2017	n/a	n/a	n/a	Plaquemines	LA	100.000%	80.000%	77.000%	0.62776
LA	P31701616.064	Vanessa Durden Griffin et al	K-Exploration Co	5/15/2012	5/15/2017	n/a	n/a	n/a	Plaquemines	LA	100.000%	80.000%	77.000%	1.88889
LA	P31701616.065	Randolph D Brown Jr et al	K-Exploration Co	6/4/2012	6/4/2017	n/a	n/a	n/a	Plaquemines	LA	100.000%	80.000%	77.000%	0.31107
LA	P31701616.066	GIO Investments LLC	K-Exploration Co	5/2/2012	5/2/2017	n/a	n/a	n/a	Plaquemines	LA	100.000%	77.000%	74.000%	0.76199
LA	P31701616.067	Aaron Wharton et al	K-Exploration Co	5/8/2012	5/8/2017	n/a	n/a	n/a	Plaquemines	LA	100.000%	80.000%	77.000%	2.69842
LA	P31701616.068	Brenda Joyce Taylor Allen	K-Exploration Co	6/28/2012	6/28/2017	n/a	n/a	n/a	Plaquemines	LA	100.000%	80.000%	77.000%	1.59375
LA	P31701616.069	Darrick Bickham	K-Exploration Co	7/11/2012	7/11/2017	n/a	n/a	n/a	Plaquemines	LA	100.000%	80.000%	77.000%	1.11554
LA	P31701616.070	Donald Lee Durr et ux	K-Exploration Co	9/14/2012	9/14/2017	n/a	n/a	n/a	Plaquemines	LA	100.000%	80.000%	77.000%	0.85000
LA	P31701616.071	Sylvia Andry Davis	K-Exploration Co	9/14/2012	9/14/2017	n/a	n/a	n/a	Plaquemines	LA	100.000%	80.000%	77.000%	1.45427
LA	P31701616.072	Cleopatra Spriggs et al	K-Exploration Co	5/21/2012	5/21/2017	n/a	n/a	n/a	Plaquemines	LA	100.000%	80.000%	77.000%	1.07937
LA	P31701668.001	Merline Coleman Payton	K-Exploration Co	11/15/2011	11/15/2016	n/a	n/a	n/a	Plaquemines	LA	100.000%	80.000%	77.000%	4.25000
LA	P31701668.002	Robert C Coleman Jr et al	K-Exploration Co	11/15/2011	11/15/2016	n/a	n/a	n/a	Plaquemines	LA	100.000%	80.000%	77.000%	4.46934
LA	P31701668.003	Robert Bruce Stuart et ux	K-Exploration Co	5/30/2012	5/30/2017	n/a	n/a	n/a	Plaquemines	LA	100.000%	80.000%	77.000%	0.02437
LA	P31701668.004	Kieth Facio	K-Exploration Co	7/23/2012	7/23/2017	n/a	n/a	n/a	Plaquemines	LA	100.000%	80.000%	77.000%	0.39593
LA	P31701668.005	Elsie B Sheppard	K-Exploration Co	9/5/2012	9/5/2017	n/a	n/a	n/a	Plaquemines	LA	100.000%	80.000%	77.000%	0.52643
LA	P31701684.001	William Thomas Basco Sr et al	K-Exploration Co	2/28/2012	2/28/2017	n/a	n/a	n/a	Plaquemines	LA	100.000%	80.000%	77.000%	8.50000
LA	P31701684.002	Edna Johnson Adolph et al	K-Exploration Co	2/28/2012	2/28/2017	n/a	n/a	n/a	Plaquemines	LA	100.000%	80.000%	77.000%	8.50000
LA	P31701687.001	Haspel & Davis Milling & Planting	K-Exploration Co	4/18/2012	4/18/2018	n/a	n/a	n/a	Plaquemines	LA	100.000%	77.000%	74.000%	108.80000
LA	P31701687.002	Malcolm A Meyer et al	K-Exploration Co	4/25/2012	4/25/2018	n/a	n/a	n/a	Plaquemines	LA	100.000%	77.000%	74.000%	9.77568
LA	P31701687.003	John A Rouchell et ux	K-Exploration Co	4/25/2012	4/25/2018	n/a	n/a	n/a	Plaquemines	LA	100.000%	77.000%	74.000%	1.27024
LA	P31701687.004	Monica Tufano Surprenant	K-Exploration Co	4/25/2012	4/25/2018	n/a	n/a	n/a	Plaquemines	LA	100.000%	77.000%	74.000%	1.86320
LA	P31701687.005	William E Wright et ux	K-Exploration Co	4/25/2012	4/25/2018	n/a	n/a	n/a	Plaquemines	LA	100.000%	77.000%	74.000%	1.80064
LA	P31701687.006	James P Magee	K-Exploration Co	4/25/2012	4/25/2018	n/a	n/a	n/a	Plaquemines	LA	100.000%	77.000%	74.000%	0.23664
LA	P31701687.007	Joel A Mendler et ux	K-Exploration Co	4/25/2012	4/25/2018	n/a	n/a	n/a	Plaquemines	LA	100.000%	77.000%	74.000%	2.33920
LA	P31701687.008	H Sloan McCloskey et ux	K-Exploration Co	4/25/2012	4/25/2018	n/a	n/a	n/a	Plaquemines	LA	100.000%	77.000%	74.000%	1.14240

Exhibit B
Undeveloped Leases - All Entities

Area	Lease No.	Lessor	Lessee	Lease Date	Expiration Date	Book	Page	Entry No.	County	State	GWl	BPO NRI	APO NRI	Company Net Acres
LA	P31701687.009	Mary Ann McGrath Swaim	K-Exploration Co	4/25/2012	4/25/2018	n/a	n/a	n/a	Plaquemines	LA	100.000%	77.000%	74.000%	0.50592
LA	P31701687.010	R John Skinner et ux	K-Exploration Co	4/25/2012	4/25/2018	n/a	n/a	n/a	Plaquemines	LA	100.000%	77.000%	74.000%	3.00016
LA	P31701687.011	PJ Jr LLC	K-Exploration Co	4/25/2012	4/25/2018	n/a	n/a	n/a	Plaquemines	LA	100.000%	80.000%	77.000%	3.75088
LA	P31701687.012	Brenda Dearmas Ricci et vir	K-Exploration Co	10/2/2012	10/2/2015	n/a	n/a	n/a	Plaquemines	LA	100.000%	77.000%	74.000%	0.62832
LA	P31701690.001	Colmac Corporation	K-Exploration Co	5/30/2012	5/30/2017	n/a	n/a	n/a	Plaquemines	LA	100.000%	80.000%	77.000%	8.07500
LA	P31701690.002	Frances Palmer Kelley Ragsdale	K-Exploration Co	5/21/2012	5/21/2017	n/a	n/a	n/a	Plaquemines	LA	100.000%	80.000%	77.000%	0.94445

LUIGI

TX	P33501765.003	Dan B Dickey et al	Century Exploration Houston LLC	2/15/2012	2/15/2016			2012-27881	Hardin	Texas	75.000%	56.250%	54.000%	4.33376
TX	P33501765.005	Linda Lou Rhodes	Century Exploration Houston LLC	3/8/2012	3/8/2016			2012-27886	Hardin	Texas	75.000%	56.250%	54.000%	1.49667
TX	P33501765.006	Richard Mahler	Century Exploration Houston LLC	3/26/2012	3/26/2017			2012-27887	Hardin	Texas	75.000%	56.250%	54.000%	0.27101
TX	P33501765.009	Donald Glen Huffman	Century Exploration Houston LLC	4/4/2012	4/4/2017			2012-27890	Hardin	Texas	75.000%	56.250%	54.000%	0.04987
TX	P33501765.010	Wallace Lee Honeycutt	Century Exploration Houston LLC	4/4/2012	4/4/2017			2012-27891	Hardin	Texas	75.000%	56.250%	54.000%	0.06517
TX	P33501765.011	Woods Family Trust II	Century Exploration Houston LLC	4/4/2012	4/4/2017			2012-27892	Hardin	Texas	75.000%	56.250%	54.000%	0.06517
TX	P33501765.018	David Gayley Hooks	Century Exploration Houston LLC	2/15/2012	2/15/2016			2012-26565	Hardin	Texas	75.000%	56.250%	54.000%	6.50259
TX	P33501765.026	Douglas H Dickey et al	Century Exploration Houston LLC	2/15/2012	2/15/2016			2012-28606	Hardin	Texas	75.000%	56.250%	54.000%	1.89602
TX								2014-45714	Hardin	Texas				
TX	P33501765.027	Jayne Turner Davis	Century Exploration Houston LLC	4/1/2012	4/1/2017			2012-28607	Hardin	Texas	75.000%	56.250%	54.000%	0.77967
TX	P33501765.066	Robert John Hambright	Century Exploration Houston LLC	1/7/2012	1/7/2018			2013-35519	Hardin	Texas	75.000%	56.250%	54.000%	0.06352
TX	P33501765.067	Katherine Sue Hambright	Century Exploration Houston LLC	1/7/2013	1/7/2018			2013-35522	Hardin	Texas	75.000%	56.250%	54.000%	0.06352
TX	P33501765.068	Phoebe Hambright Dishman	Century Exploration Houston LLC	1/7/2013	1/7/2018			2013-36067	Hardin	Texas	75.000%	56.250%	54.000%	0.02304

PHINEAS II

TX	P34801915.001	James Rodney Barlow	Century Exploration Houston LLC	2/7/2013	2/7/2016			392409	Orange	Texas	100.000%	75.000%	72.000%	1.58000
TX	P34801917.001	Tami Dee Gabriele	Century Exploration Houston LLC	2/10/2013	2/10/2016			392407	Orange	Texas	75.000%	56.250%	54.000%	0.05250
TX	P34801923.001	Shawn Michelle Simpson	Century Exploration Houston, Inc.	2/25/2013	2/25/2016			392411	Orange	Texas	75.000%	56.250%	54.000%	0.58008
TX	P34801923.002	Cullen Zellers	Century Exploration Houston, Inc.	2/25/2013	2/25/2016			392410	Orange	Texas	75.000%	56.250%	54.000%	0.58008
TX	P34801923.003	David Clifton Walker	Century Exploration Houston LLC	4/2/2013	4/2/2016			398218	Orange	Texas	75.000%	56.250%	54.000%	1.54688
TX	P34801923.004	Mark Douglas Walker	Century Exploration Houston LLC	4/2/2013	4/2/2016			398217	Orange	Texas	75.000%	56.250%	54.000%	1.54688

ELBERT

OTH	P35400450.001	Parsons Land and Cattle	Nebraska Alliance Resources, LLC	5/17/2011	5/17/2021	A-62	487-490	2011-00521	Sioux	NE	100.000000%	83.500000%		2342.00000
						A-63	348-353	2012-00111						
OTH	P35400450.002	Dale A Fullerton Trust	Nebraska Alliance Resources LLC	5/23/2011	5/23/2021	A-62	483-486	2011-00520	Sioux	NE	100.000000%	83.500000%		602.50000
OTH	P35400450.003	Joe Bixler	Nebraska Alliance Resources, LLC	5/24/2011	5/24/2021	A-62	491-494	2011-00522	Sioux	NE	100.000000%	83.500000%		306.25000
OTH	P35400450.004	Bonnie Szidon	Nebraska Alliance Resources, LLC	5/24/2011	5/24/2021	A-62	495-498	2011-00523	Sioux	NE	100.000000%	83.500000%		306.25000
OTH	P35400450.005	Sam Sturman	Nebraska Alliance Resources, LLC	9/6/2011	9/6/2021	A-65	137-141	2013-00247	Sioux	NE	100.000000%	83.500000%		602.50000
OTH	P35400450.006	Connie S Nicholas	Nebraska Alliance Resources, LLC	5/23/2011	5/23/2021	A-62	479-482	2011-00519	Sioux	NE	100.000000%	83.500000%		602.50000
						A-65	168-172	2013-00253						
OTH	P35400451.001	Coffee & Sons, Inc. (7127 ac)	Nebraska Alliance Resources, LLC	7/28/2011	7/28/2019	A-62	546-552	2011-00538	Sioux	NE	100.000000%	83.500000%		6583.92639
						A-65	209-212	2013-00265						
OTH	P35400452.000	Donald B Mack et ux	Nebraska Alliance Resources, LLC	8/29/2011	8/29/2021	A-62	694-700	2011-00576	Sioux	NE	100.000000%	83.500000%		1958.44000
OTH	P35400453.001	Elmus L Corbin et al	Nebraska Alliance Resources, LLC	7/6/2011	7/6/2021	A-65	156-159	2013-00251	Sioux	NE	100.000000%	83.500000%		560.00000
OTH	P35400454.000	Gerald Griesse et ux	Nebraska Alliance Resources, LLC	7/28/2011	7/28/2021	A-62	597-600	2011-00547	Sioux	NE	100.000000%	83.500000%		2858.05330
						A-65	188-191	2013-00259						

Exhibit B
Undeveloped Leases - All Entities

Area	Lease No.	Lessor	Lessee	Lease Date	Expiration Date	Book	Page	Entry No.	County	State	GW	BPO NRI	APO NRI	Company Net Acres
OTH	P35400455.001	Lea Lu Taylor	Nebraska Alliance Resources, LLC	6/14/2011	6/14/2021	A-62 A-65	518-520 359-360	2011-00529 2013-00390	Sioux	NE	100.000000%	83.500000%		308.42500
OTH	P35400455.002	Herrick Family Trust	Nebraska Alliance Resources, LLC	6/22/2011	6/22/2021	A-63	306-309	2012-00105	Sioux	NE	100.000000%	83.500000%		308.42500
OTH	P35400456.000	Phyllis Jeane Dout Ranch & Cattle	Nebraska Alliance Resources, LLC	9/6/2011	9/6/2021	A-63	361-364	2012-00113	Sioux	NE	100.000000%	83.500000%		1926.74667
OTH	P35400457.000	Robert H & Toni S Hatch Family Tst	Nebraska Alliance Resources, LLC	7/21/2011	7/21/2021	A-62 A-65	561-566 182-184	2011-00541 2013-00257	Sioux	NE	100.000000%	83.500000%		1094.44000
OTH	P35400458.000	Susanne Lois Mack Reece et vir	Nebraska Alliance Resources, LLC	8/31/2011	8/31/2021	A-62	680-686	2011-00574	Sioux	NE	100.000000%	83.500000%		960.50000
OTH	P35400459.000	Michael Zimmerman	Nebraska Alliance Resources, LLC	8/15/2011	8/15/2021	A-62	630-632	2011-00554	Sioux	NE	100.000000%	83.500000%		698.40000
OTH	P35400460.000	Billy G Mack et ux	Nebraska Alliance Resources, LLC	8/29/2011	8/29/2021	A-62	687-693	2011-00575	Sioux	NE	100.000000%	83.500000%		160.84000
OTH	P35400461.000	Elmus L Corbin et al	Nebraska Alliance Resources, LLC	7/6/2011	7/6/2021	A-62	537-539	2011-00533	Sioux	NE	100.000000%	83.500000%		600.00000
OTH	P35400462.000	Abel Ranches, Inc.	Nebraska Alliance Resources, LLC	7/12/2011	7/12/2021	A-62 A-65 A-65	511-514 654-655 656-658	2011-00527 2013-00522	Sioux	NE	100.000000%	83.500000%		2782.60000
OTH	P35400463.000	Philip D Henry et ux	Nebraska Alliance Resources, LLC	8/2/2011	8/2/2021	A-62 A-65	627-629 205-208	2011-00553 2012-00264	Sioux	NE	100.000000%	83.500000%		979.17000
OTH	P35400464.001	Alyce K Hempel (SP)	Nebraska Alliance Resources, LLC	7/29/2011	7/29/2021	A-63	326-333	2012-00108	Sioux	NE	100.000000%	83.500000%		297.00750
OTH	P35400464.002	Donald & Kathy Graham Living Trust	Nebraska Alliance Resources, LLC	7/29/2011	7/29/2021	A-63	334-340	2012-00109	Sioux	NE	100.000000%	83.500000%		297.00750
OTH	P35400464.003	Martha Jayne Schnurr Trust	Nebraska Alliance Resources, LLC	7/29/2011	7/29/2021	A-63	310-318	2012-00106	Sioux	NE	100.000000%	83.500000%		297.00750
OTH	P35400464.004	Karen J Thorell Revocable Trust	Nebraska Alliance Resources, LLC	7/29/2011	7/29/2021	A-63	319-325	2012-00107	Sioux	NE	100.000000%	83.500000%		297.00750
OTH	P35400465.000	Anne E Wilson, et vir	Nebraska Alliance Resources, LLC	8/4/2011	8/4/2021	A-62 A-65 A-65	607-612 201-204 651-653	2011-00550 2013-00263 2013-00520	Sioux	NE	100.000000%	83.500000%		1211.89000
OTH	P35400466.000	Carol A Webb, et vir	Nebraska Alliance Resources, LLC	8/1/2011	8/1/2021	A-62	621-626	2011-00552	Sioux	NE	100.000000%	83.500000%		547.99000
OTH	P35400467.001	Donna Jean Powell Bernard Trust	Nebraska Alliance Resources, LLC	7/27/2011	7/27/2021	A-62 A-65	573-579 192-194	2011-00543 2013-00260	Sioux	NE	100.000000%	83.500000%		1108.36666
OTH	P35400467.002	John M Powell	Nebraska Alliance Resources, LLC	7/27/2011	7/27/2021	A-62 A-65	580-585 195-197	2011-00544 2013-00261	Sioux	NE	100.000000%	83.500000%		1108.36666
OTH	P35400467.003	Jodi Kay Grimm	Nebraska Alliance Resources, LLC	7/27/2011	7/27/2021	A-62 A-65	567-572 185-187	2011-00542 2013-00258	Sioux	NE	100.000000%	83.500000%		1108.36669
OTH	P35400468.001	Dorothy I Schaefer Living Trust	Nebraska Alliance Resources, LLC	7/8/2011	7/8/2021	A-65	146-150	2013-00249	Sioux	NE	100.000000%	83.500000%		441.49500
OTH	P35400468.002	George B Schaefer Living Trust	Nebraska Alliance Resources, LLC	7/8/2011	7/8/2021	A-65	151-155	2013-00250	Sioux	NE	100.000000%	83.500000%		441.49500
OTH	P35400469.001	Gale F Henry et al TIC	Nebraska Alliance Resources, LLC	10/13/2011	10/13/2021	A-63 A-65	341-347 213-215	2012-00110 2013-00266	Sioux	NE	100.000000%	83.500000%		288.53001
OTH	P35400470.001	Herbert B Smith Jr	Nebraska Alliance Resources, LLC	7/6/2011	7/6/2021	A-62 A-65	534-536 142-145	2011-00534 2013-00248	Sioux	NE	100.000000%	83.500000%		280.87717
OTH	P35400472.001	James L Wickersham et ux	Nebraska Alliance Resources, LLC	6/8/2011	6/8/2021	A-62 A-65	521-523 179-181	2011-00530 2013-00256	Sioux	NE	100.000000%	83.500000%		213.33333
OTH	P35400472.002	William B Wickersham et ux	Nebraska Alliance Resources, LLC	5/23/2011	5/23/2021	A-62	524-527	2011-00531	Sioux	NE	100.000000%	83.500000%		213.33333
OTH	P35400472.003	Virginia Sides	Nebraska Alliance Resources, LLC	6/10/2011	6/10/2021	A-62	528-530	2011-00532	Sioux	NE	100.000000%	83.500000%		213.33334
OTH	P35400473.000	Joe L Whiteaker et ux JTWROS	Nebraska Alliance Resources, LLC	9/8/2011	9/8/2021	A-63	354-360	2012-00112	Sioux	NE	100.000000%	83.500000%		317.34200
OTH	P35400474.000	Marie Piper	Nebraska Alliance Resources, LLC	6/28/2011	6/28/2021	A-62	557-560	2011-00540	Sioux	NE	100.000000%	83.500000%		580.44000
OTH	P35400475.000	Pullen Family Trust	Nebraska Alliance Resources, LLC	8/24/2011	8/24/2021	A-62 A-65	673-679 649-650	2011-00573 2013-00519	Sioux	NE	100.000000%	83.500000%		1431.42000
OTH	P35400476.000	Raymond E Semroska	Nebraska Alliance Resources, LLC	7/20/2011	7/20/2021	A-62 A-65	639-645 176-178	2011-00556 2013-00255	Sioux	NE	100.000000%	83.500000%		1844.45000
OTH	P35400477.001	Robyn C Hospodka	Nebraska Alliance Resources, LLC	7/25/2011	7/25/2021	A-62	601-603	2011-00548	Sioux	NE	100.000000%	83.500000%		351.86000
OTH	P35400477.002	Ronda Rabe Hasenauer	Nebraska Alliance Resources, LLC	7/25/2011	7/25/2021	A-62	604-606	2011-00549	Sioux	NE	100.000000%	83.500000%		351.86000
OTH	P35400478.001	Rodney L Gray et ux	Nebraska Alliance Resources, LLC	7/28/2011	7/28/2021	A-62 A-65	666-672 198-200	2011-00572 2013-00262	Sioux	NE	100.000000%	83.500000%		919.54250

Exhibit B
Undeveloped Leases - All Entities

Area	Lease No.	Lessor	Lessee	Lease Date	Expiration Date	Book	Page	Entry No.	County	State	GWJ	BPO NRI	APO NRI	Company Net Acres
OTH	P35400478.002	Windac Corporation	Nebraska Alliance Resources, LLC	7/12/2011	7/12/2021	A-62	553-556	2011-00539	Sioux	NE	100.000000%	83.500000%		919.54250
OTH	P35400479.000	Shirley A Schaefer	Nebraska Alliance Resources, LLC	8/3/2011	8/3/2021	A-62	586-589	2011-00545	Sioux	NE	100.000000%	83.500000%		2020.80600
OTH	P35400480.000	NE SL #7848	Nebraska Alliance Resources, LLC	11/4/2011	11/4/2016	A-65	243-245	2013-00286	Sioux	NE	100.000000%	80.333333%		640.00000
OTH	P35400481.000	NE SL #7849	Nebraska Alliance Resources, LLC	11/4/2011	11/4/2016	A-65	246-248	2013-00287	Sioux	NE	100.000000%	80.333333%		600.00000
OTH	P35400482.000	NE SL #7850	Nebraska Alliance Resources, LLC	11/4/2011	11/4/2016	A-65	249-251	2013-00288	Sioux	NE	100.000000%	80.333333%		640.00000
OTH	P35400483.000	NE SL #7847	Nebraska Alliance Resources, LLC	11/4/2011	11/4/2016	A-65	240-242	2013-00285	Sioux	NE	100.000000%	80.333333%		640.00000
OTH	P35400484.000	NE SL #7846	Nebraska Alliance Resources, LLC	11/4/2011	11/4/2016	A-65	237-239	2013-00284	Sioux	NE	100.000000%	80.333333%		640.00000
OTH	P35400485.000	NE SL #7844	Nebraska Alliance Resources, LLC	11/4/2011	11/4/2016	A-65	231-233	2013-00282	Sioux	NE	100.000000%	80.333333%		640.00000
OTH	P35400486.000	NE SL #7843	Nebraska Alliance Resources, LLC	11/4/2011	11/4/2016	A-65	228-230	2013-00281	Sioux	NE	100.000000%	80.333333%		640.00000
OTH	P35400487.000	NE SL #7845	Nebraska Alliance Resources, LLC	11/4/2011	11/4/2016	A-65	234-236	2013-00283	Sioux	NE	100.000000%	80.333333%		640.00000
OTH	P35400488.000	NE SL #7842	Nebraska Alliance Resources, LLC	11/4/2011	11/4/2016	A-65	225-227	2013-00280	Sioux	NE	100.000000%	80.333333%		640.00000
OTH	P35400489.000	The Viguie Family Trust	Nebraska Alliance Resources, LLC	8/1/2011	8/1/2021	A-65	160-167	2013-00252	Sioux	NE	100.000000%	83.500000%		380.20000
OTH	P35400490.000	Estate of Margaret Anderson	Nebraska Alliance Resources, LLC	8/16/2011	8/16/2021	A-62	633-638	2011-00555	Sioux	NE	100.000000%	83.500000%		541.16000
OTH	P35400491.000	Todd Semroska et ux JTWROS	Nebraska Alliance Resources, LLC	8/2/2011	8/2/2021	A-62	590-596	2011-00546	Sioux	NE	100.000000%	83.500000%		1640.00000
OTH	P35400492.000	Ed L Ginkens et ux	Nebraska Alliance Resources, LLC	7/10/2013	7/10/2023	A-65	415-421	2013-00406	Sioux	NE	100.000000%	83.500000%		2124.99000
OTH	P35400493.000	Rita J DeHaven Trust	Nebraska Alliance Resources, LLC	7/9/2013	7/9/2023	A-65	450-456	2013-00411	Sioux	NE	100.000000%	83.500000%		1157.43100
OTH	P35400494.001	Wasserburger Bros, Inc.	Nebraska Alliance Resources, LLC	7/10/2013	7/10/2023	A-65	471-477	2011-00414	Sioux	NE	100.000000%	83.500000%		1676.84700
OTH	P35400496.001	Lynda Rotherham et vir	Tacoma Energy Corporation	2/10/2014	2/10/2024	A-66	331-334		Sioux	NE	100.000000%	86.000000%		796.08500
OTH	P35400496.002	Joseph Buck Morava	Tacoma Energy Corporation	2/10/2014	2/10/2024	A-66	309-311	2014-00095	Sioux	NE	100.000000%	86.000000%		863.36750
OTH	P35400496.003	Edward H Morava	Tacoma Energy Corporation	2/10/2014	2/10/2024	A-66	306-308	2014-00094	Sioux	NE	100.000000%	86.000000%		863.36750
OTH	P35400496.004	Joshua T Skavdahl et ux	Tacoma Energy Corporation	2/10/2014	2/10/2024	A-66	335-337	2014-00103	Sioux	NE	100.000000%	86.000000%		480.00000
OTH	P35400496.005	Angeline D Morava Ind & Trustee	Tacoma Energy Corporation	2/10/2014	2/10/2024	A-66	303-305	2014-00093	Sioux	NE	100.000000%	86.000000%		1450.00000
OTH	P35400497.000	NE SL #7840 (Skavdahl)	Josh Skavdahl & Leanne Skavdahl	11/4/2011	11/4/2016				Sioux	NE	100.000000%	82.583333%		640.00000
OTH	P35400498.000	NE SL #7837 (Skavdahl)	Josh Skavdahl & Leanne Skavdahl	11/4/2011	11/4/2016				Sioux	NE	100.000000%	82.583333%		640.00000
OTH	P35400499.000	NE SL #7838 (Skavdahl)	Josh Skavdahl & Leanne Skavdahl	11/4/2011	11/4/2016				Sioux	NE	100.000000%	82.583333%		640.00000
OTH	P35400500.000	NE SL #7839 (Skavdahl)	Josh Skavdahl & Leanne Skavdahl	11/4/2011	11/4/2016				Sioux	NE	100.000000%	82.583333%		640.00000
OTH	P35400501.000	NE SL #7925 (Skavdahl)	Josh Skavdahl & Leanne Skavdahl	11/16/2012	11/16/2017				Sioux	NE	100.000000%	82.583333%		640.00000
OTH	P35400502.000	NE SL #7924 (Skavdahl)	Josh Skavdahl & Leanne Skavdahl	11/16/2012	11/16/2017				Sioux	NE	100.000000%	82.583333%		640.00000
OTH	P35400503.000	NE SL #7926 (Skavdahl)	Josh Skavdahl & Leanne Skavdahl	11/16/2012	11/16/2017				Sioux	NE	100.000000%	82.583333%		652.62000
OTH	P35400504.001	Glen A Petersen et ux JTWROS	Nebraska Alliance Resources, LLC	7/23/2013	7/23/2023	A-65	443-449	2013-00410	Sioux	NE	100.000000%	83.500000%		239.68150
OTH	P35400504.002	Glenda Kay Sharp	Nebraska Alliance Resources, LLC	8/12/2013	8/12/2023	A-65	457-463	2013-00412	Sioux	NE	100.000000%	83.500000%		34.24018
OTH	P35400504.003	Karen Lynn Feeken	Nebraska Alliance Resources, LLC	8/12/2013	8/12/2023	A-65	408-414	2013-00405	Sioux	NE	100.000000%	83.500000%		34.24018
OTH	P35400504.004	Kirby Joe Grote	Nebraska Alliance Resources, LLC	8/12/2013	8/12/2023	A-65	422-428	2013-00407	Sioux	NE	100.000000%	83.500000%		34.24018
OTH	P35400504.005	Susan Gail Rampke	Nebraska Alliance Resources, LLC	8/12/2013	8/12/2023	A-65	492-498	2013-00417	Sioux	NE	100.000000%	83.500000%		34.24018
OTH	P35400504.006	Rodney Earl Grote	Nebraska Alliance Resources, LLC	8/12/2013	8/12/2023	A-65	666-672	2013-00524	Sioux	NE	100.000000%	83.500000%		34.24018
OTH	P35400505.000	Howard W Willey et ux	Nebraska Alliance Resources, LLC	7/10/2013	7/10/2023	A-65	478-484	2013-00415	Sioux	NE	100.000000%	83.500000%		2089.72000
OTH	P35400506.001	Metta M Yates et vir	Nebraska Alliance Resources, LLC	7/30/2013	7/30/2023	A-65	485-491	2013-00416	Sioux	NE	100.000000%	83.500000%		320.00000
OTH	P35400506.002	Fred A Hagman et ux	Nebraska Alliance Resources, LLC	7/22/2013	7/30/2023	A-65	429-435	2013-00408	Sioux	NE	100.000000%	83.500000%		320.00000
OTH	P35400507.000	Dan Jordan et ux JTWROS	Nebraska Alliance Resources, LLC	7/15/2013	7/15/2023	A-65	436-442	2013-00409	Sioux	NE	100.000000%	83.500000%		2200.00000
OTH	P35400508.000	Shirley Phipps Family Trust	Nebraska Alliance Resources, LLC	7/15/2013	7/15/2023	A-65	464-470	2013-00413	Sioux	NE	100.000000%	83.500000%		1160.00000
OTH	P35400510.000	Bill D Baker et ux	Nebraska Alliance Resources, LLC	7/11/2013	7/11/2023	A-65	401-407	2013-00404	Sioux	NE	100.000000%	83.500000%		1921.00000
OTH	P35400511.001	William C Eberspecher	Nebraska Alliance Resources, LLC	11/4/2013	11/4/2023	A-65	673-679	2013-00527	Sioux	NE	100.000000%	83.500000%		560.00000
OTH	P35400512.001	Coffee & Sons, Inc. (9694 ac)	Nebraska Alliance Resources, LLC	9/24/2013	9/24/2023	A-65	659-665	2013-00523	Sioux	NE	100.000000%	83.500000%		9615.16000
OTH	P35400513.000	William T Skavdahl	Tacoma Energy Corporation	2/10/2014	2/10/2024	A-66	38-41	2013-00591						
						A-66	338-341	2014-00104	Sioux	NE	100.000000%	86.000000%		6197.96000
OTH	P35400515.000	NE SL 7836 (Paul Hamaker et ux Assi	Paul Hamaker & Sandra Hamaker	11/4/2011	11/4/2016	A-66	51-53	2013-00612	Sioux	NE	100.000000%	82.583333%		640.00000
OTH	P35400516.000	Paul G Hamaker Trustee	Tacoma Energy Corporation	2/10/2014	2/10/2024	A-66	27-29	2013-00588						
						A-66	284-284	2014-00086	Sioux	NE	100.000000%	86.000000%		2280.00000
						A-66	175-177	2014-00042						

Exhibit B
Undeveloped Leases - All Entities

Area	Lease No.	Lessor	Lessee	Lease Date	Expiration Date	Book	Page	Entry No.	County	State	GWl	BPO NRI	APO NRI	Company Net Acres
OTH	P35400517.000	Martin D Hanley et ux	Tacoma Energy Corporation	2/10/2014	2/10/2024	A-66 A-66	66-68 285- 287	2013-00599 2014-00087	Sioux	NE	100.000000%	86.000000%		1278.28000
OTH	P35400518.000	David W Hamaker et ux	Tacoma Energy Corporation	2/10/2014	2/10/2024	A-66 A-66	38-41 279-281	2013-00591 2014-00085	Sioux	NE	100.000000%	86.000000%		1277.26000
OTH	P35400519.000	Calvin M Mansfield et ux JTWROS	Tacoma Energy Corporation	2/10/2014	2/10/2024	A-66 A-66	54-56 312-315	2013-00595 2014-00096	Sioux	NE	100.000000%	86.000000%		790.20000
OTH	P35400520.001	Ramona L Hourt et vir	Tacoma Energy Corporation	2/10/2014	2/10/2024	A-66 A-66	90-92 291-293	2013-00607 2014-00089	Sioux	NE	100.000000%	86.000000%		507.82666
OTH	P35400520.002	Robbin Oldaker et vir	Tacoma Energy Corporation	2/10/2014	2/10/2024	A-66 A-66	84-86 325-327	2013-00605 2014-00100	Sioux	NE	100.000000%	86.000000%		507.82666
OTH	P35400520.003	Cody Oldaker	Tacoma Energy Corporation	2/10/2014	2/10/2024	A-66 A-66	87-89 322-324	2013-00606 2014-00099	Sioux	NE	100.000000%	86.000000%		507.82666
OTH	P35400521.001	Tracey Wilson et vir	Tacoma Energy Corporation	2/10/2014	2/10/2024	A-66 A-66	139-141 351-353	2014-00017 2014-00108	Sioux	NE	100.000000%	86.000000%		124.44440
OTH	P35400521.002	Lonny Vantine	Tacoma Energy Corporation	2/10/2014	2/10/2024	A-66 A-66	142-144 354-356	2014-00018 2014-00109	Sioux	NE	100.000000%	86.000000%		124.44440
OTH	P35400521.003	Julie Vantine	Tacoma Energy Corporation	2/10/2014	2/10/2024	A-66 A-66	145-147 345-347	2014-00019 2014-00106	Sioux	NE	100.000000%	86.000000%		124.44440
OTH	P35400521.004	Phyllis M Vantine Trustee	Tacoma Energy Corporation	2/10/2014	2/10/2024	A-66 A-66	136-138 348-350	2014-00016 2014-00107	Sioux	NE	100.000000%	86.000000%		373.33333
OTH	P35400521.005	Ava Lynn Spaur	Tacoma Energy Corporation	2/10/2014	2/10/2024	A-66 A-66	154-156 342-344	2014-00022 2014-00105	Sioux	NE	100.000000%	86.000000%		373.33334
OTH	P35400522.001	Holmgren Cattle Co Inc	Tacoma Energy Corporation	2/10/2014	2/10/2024	A-66 A-66	75-77 288- 290	2013-00602 2014-00088	Sioux	NE	100.000000%	86.000000%		700.14000
OTH	P35400523.001	Glenn A Patrone et ux	Tacoma Energy Corporation	2/10/2014	2/10/2024	A-66 A-66	60-62 328-330	2013-00597 2014- 00101	Sioux	NE	100.000000%	86.000000%		591.72000
OTH	P35400524.001	Dale E Buckley et ux Trustees	Tacoma Energy Corporation	2/10/2014	2/10/2024	A-66 A-66	30-33 266-269	2013-00589 2014-00081	Sioux	NE	100.000000%	86.000000%		3162.96000
OTH	P35400525.001	Criss F Hamaker et ux	Tacoma Energy Corporation	2/10/2014	2/10/2024	A-66 A-66	78-80 276-278	2013-00603 2014-00084	Sioux	NE	100.000000%	86.000000%		1435.26000
OTH	P35400526.001	J Bar L Inc.	Tacoma Energy Corporation	2/10/2014	2/10/2024	A-66 A-66	48-50 294-296	2013-00594 2014-00090	Sioux	NE	100.000000%	86.000000%		2355.00000
OTH	P35400527.000	Johnson Livestock Inc	Tacoma Energy Corporation	2/10/2014	2/10/2024	A-66 A-66	72-74 297-299	2013-00601 2014-00091	Sioux	NE	100.000000%	86.000000%		631.66000
OTH	P35400528.001	Terence Gillett et ux JTWROS	Tacoma Energy Corporation	2/10/2014	2/10/2024	A-66 A-66	69-71 273-275	2013-00600 2014-00003	Sioux	NE	100.000000%	86.000000%		769.44000
OTH	P35400529.001	Marvin G Buckley et ux	Tacoma Energy Corporation	2/10/2014	2/10/2024	A-66 A-66 A-66 A-66 A-66 A-66	102-104 270-272 502-504 505-507 508-510 511-513 514-516	2013-00611 2014-00082 2014-00192 2014-00193 2014-00194 2014-00195 2014-00196	Sioux	NE	100.000000%	86.000000%		2752.24000
OTH	P35400530.001	Kyle Creek Ranch LLC	Tacoma Energy Corporation	2/10/2014	2/10/2024	A-66 A-66	96-98 300-302	2013-00609 2014-00092	Sioux	NE	100.000000%	86.000000%		1624.23200
OTH	P35400531.001	Kelly D Mansfield et ux	Tacoma Energy Corporation	2/10/2014	2/10/2024	A-66 A-66	151-153 316-318	2014-00021 2014-00097	Sioux	NE	100.000000%	86.000000%		1202.35293
OTH	P35400531.002	Keith G Mumby et ux	Tacoma Energy Corporation	2/10/2014	2/10/2024	A-66 A-66	148-150 319-321	2014-00020 2014-00098	Sioux	NE	100.000000%	86.000000%		8.75000

Exhibit B
Undeveloped Leases - All Entities

Area	Lease No.	Lessor	Lessee	Lease Date	Expiration Date	Book	Page	Entry No.	County	State	GW	BPO NRI	APO NRI	Company Net Acres
OTH	P35400531.003	Sandra J Kern et vir	Tacoma Energy Corporation	2/10/2014	2/10/2024	A-66 A-66	184-186 242-244	2014-00047 2014-00073	Sioux	NE	100.000000%	86.000000%		45.03676
OTH	P35400531.004	Gary M Moranville et ux	Tacoma Energy Corporation	2/10/2014	2/10/2024	A-66 A-66	187-189 239-241	2014-00048 2014-00072	Sioux	NE	100.000000%	86.000000%		45.03676
OTH	P35400531.005	James H Moranville et ux	Tacoma Energy Corporation	2/10/2014	2/10/2024	A-66 A-66	181-183 248-250	2014-00044 2014-00075	Sioux	NE	100.000000%	86.000000%		45.03676
OTH	P35400531.006	Boni L Waddle	Tacoma Energy Corporation	2/10/2014	2/10/2024	A-66 A-66	178-180 245-247	2014-00043 2014-00074	Sioux	NE	100.000000%	86.000000%		45.03676
OTH	P35400532.000	NE SL 7841 (J Bar L Inc Assignor)	J Bar L Inc	11/4/2011	11/4/2016	A-66	42-44	2013-00592	Sioux	NE	100.000000%	82.583333%		640.00000
OTH	P35400536.001	James Bannan et ux JT	Tacoma Energy Corporation	2/10/2014	2/10/2024	A-66 A-66	193-195 254-256	2014-00050 2014-00077	Sioux	NE	100.000000%	86.000000%		272.10156
OTH	P35400536.002	Michael L Bannan et al	Tacoma Energy Corporation	2/10/2014	2/10/2024	A-66 A-66	190-192 254-253	2014-00049 2014-00076	Sioux	NE	100.000000%	86.000000%		272.10156

TWEETY BIRD

TX	P35501935.001	Hosford/Hamilton Trusts	Century Exploration Houston, LLC	6/17/2013	6/17/2016			2013-40149	Hardin	Texas	75.000%	56.250%	54.000%	349.78125
TX	P35501935.002	Black Stone Minerals Company, et al	Century Exploration Houston, LLC	9/19/2013	9/19/2016			2013-42104	Hardin	Texas	75.000%	56.250%	54.000%	154.07625
TX	P35501935.003	Willie Mae Feagin Residue Trust	Century Exploration Houston LLC	8/7/2013	8/7/2018			2013-41649	Hardin	Texas	75.000%	56.250%	54.000%	1.49667
TX	P35501935.004	7H Partnership Ltd	Century Exploration Houston LLC	8/7/2013	8/7/2016			2013-41646	Hardin	Texas	75.000%	56.250%	54.000%	0.14966
TX	P35501935.005	Vivian Henderson Pedigo Trust	Century Exploration Houston LLC	8/7/2013	8/7/2016			2013-41647	Hardin	Texas	75.000%	56.250%	54.000%	0.14966
TX	P35501935.006	Baptist Foundation of Texas	Century Exploration Houston LLC	9/3/2013	9/3/2016			2013-42408	Hardin	Texas	75.000%	56.250%	54.000%	1.35078
TX	P35501935.007	Margaret Ann Richardson Hight, et a	Century Exploration Houston LLC	8/7/2013	8/7/2018			2013-42198	Hardin	Texas	75.000%	56.250%	54.000%	0.49886
TX	P35501935.008	Arthur J Richardson III, et al	Century Exploration Houston LLC	8/7/2013	8/7/2018			2013-42197	Hardin	Texas	75.000%	56.250%	54.000%	0.49886
TX	P35501935.009	William Hardee Turner Jr	Century Exploration Houston LLC	8/7/2013	8/7/2018			2013-42407	Hardin	Texas	75.000%	56.250%	54.000%	0.77967
TX	P35501935.010	Zizmont Tree Farms LP	Century Exploration Houston LLC	8/7/2013	8/7/2018			2013-42409	Hardin	Texas	75.000%	56.250%	54.000%	0.00390
TX	P35501935.011	Donald Jay Allums Jr	Century Exploration Houston LLC	8/7/2013	8/7/2018			2013-41645	Hardin	Texas	75.000%	56.250%	54.000%	0.05847
TX	P35501935.012	Swartwout Family Trust	Century Exploration Houston LLC	8/7/2013	8/7/2018			2013-41643	Hardin	Texas	75.000%	56.250%	54.000%	0.45494
TX	P35501935.013	James Anderson Allums, Indiv & Ttee	Century Exploration Houston LLC	8/7/2013	8/7/2018			2013-41644	Hardin	Texas	75.000%	56.250%	54.000%	0.05847
TX	P35501935.014	McGraw Minerals Ltd	Century Exploration Houston LLC	8/7/2013	8/7/2016			2013-41650	Hardin	Texas	75.000%	56.250%	54.000%	0.47891
TX	P35501935.015	Bill F McGraw, Trustee	Century Exploration Houston LLC	8/7/2013	8/7/2016			2013-41648	Hardin	Texas	75.000%	56.250%	54.000%	0.05053
TX	P35501935.016	Cynthia W Mueller	Century Exploration Houston LLC	8/1/2013	8/1/2018			2013-41642	Hardin	Texas	75.000%	56.250%	54.000%	0.13034
TX	P35501935.017	Winston Anderson Woerheide	Century Exploration Houston LLC	8/7/2013	8/7/2018			2013-43011	Hardin	Texas	75.000%	56.250%	54.000%	0.11695
TX	P35501935.018	Michael Wesley Hooks Armour et al	Century Exploration Houston LLC	12/10/2013	12/10/2017			2014-44945 2014-44946	Hardin Hardin	Texas Texas	75.000%	56.250%	54.000%	1.62565
TX	P35501935.020	Squire Cruse Properties LP	Century Exploration Houston LLC	8/7/2013	8/7/2016			2015-52981	Hardin	Texas	100.000%	75.000%	72.000%	6.82210

LEGHORN

TX	P36001936.000	BP America Production Co(C-1012401)	Century Exploration Houston LLC	8/12/2013	2/12/2016			2013-40538	Hardin	Texas	75.000%	56.250%	54.000%	738.75000
----	---------------	-------------------------------------	---------------------------------	-----------	-----------	--	--	------------	--------	-------	---------	---------	---------	-----------

PALMETTO

LA	P36301701.000	S/L 21381	K-Exploration Co.	3/12/2014	3/12/2017	1314	188	2014-00001243	Plaquemines	LA	100.000%	78.500%	75.500%	9.00000
LA	P36301706.000	Onager LLC & Trebuchet LLC	Century Exploration New Orleans LLC	10/1/2014	10/1/2017	1328	700	2014-00004422	Plaquemines	LA	100.000%	78.000%	75.000%	192.41000
LA	P36301707.000	S/L 21474	K-Exploration Co.	8/13/2014	8/13/2017	1326	328	2014-00003778	Plaquemines	LA	100.000%	77.500%	74.500%	124.00000
LA	P36301708.000	S/L 21476	K-Exploration Co.	8/13/2014	8/13/2017	1326	343	2014-00003779	Plaquemines	LA	100.000%	77.500%	74.500%	16.00000

**Exhibit B
Undeveloped Leases - All Entities**

Area	Lease No.	Lessor	Lessee	Lease Date	Expiration Date	Book	Page	Entry No.	County	State	GW	BPO NRI	APO NRI	Company Net Acres
------	-----------	--------	--------	------------	-----------------	------	------	-----------	--------	-------	----	---------	---------	-------------------

The following leases INsofar AND ONLY INsofar as said leases cover lands located outside the exterior geographic boundaries of the U-3 RA SUB, as created by State of Louisiana Office of Conservation Order No. 1582, the survey plat for which is recorded at COB 1336, Page 604, File No. 2015-0000705, records of Plaquemines Parish, Louisiana.

LA	P36301700.000	S/L 21380	K-Exploration Co.	3/12/2014	3/12/2019	1314	173	2014-00001242	Plaquemines	LA	100.000%	78.500%	75.500%	840.98000
LA	P36301702.000	SAL 21385	K-Exploration Co.	3/12/2014	3/12/2019	1314	206	2014-00001244	Plaquemines	LA	100.000%	78.500%	75.500%	326.09000
LA	P36301704.000	Trebuchet, LLC et al	K-Exploration Co.	7/1/2014	3/12/2017	1325	630	2014-00003689	Plaquemines	LA	100.000%	78.500%	75.500%	747.04000

PALMETTO SE

LA	P37001709.000	S/L 21473	K-Exploration Co.	8/13/2014	8/13/2017	1326	313	2014-00003777	Plaquemines	LA	100.000%	77.500%	74.500%	114.00000
LA	P37001710.000	S/L 21481	K-Exploration Co.	8/13/2014	8/13/2017	1326	358	2014-00003780	Plaquemines	LA	100.000%	77.500%	74.500%	61.00000
LA	P37001711.000	Carolyn C LeBlanc et al	Century Exploration New Orleans LLC	10/1/2014	10/1/2017	1334	767	2015-00000248	Plaquemines	LA	100.000%	76.000%	73.000%	89.00000
LA	P37001717.000	S/L 21544	Century Exploration New Orleans LLC	1/14/2015	1/14/2018	1335	644	2015-00000484	Plaquemines	LA	100.000%	77.500%	74.500%	97.00000
LA	P37001718.000	S/L 21545	Century Exploration New Orleans LLC	1/14/2015	1/14/2018	1335	658	2015-00000485	Plaquemines	LA	100.000%	77.500%	74.500%	285.00000

CORVUS SOUTH

LA	P37201712.000	S/L 21514	Century Exploration New Orleans LLC	1/14/2015	1/14/2020	1335	574	2015-00000479	Plaquemines	LA	100.000%	78.500%	75.500%	280.85000
LA	P37201714.000	S/L 21516	Century Exploration New Orleans LLC	1/14/2015	1/14/2020	1335	602	2015-00000481	Plaquemines	LA	100.000%	78.500%	75.500%	638.18000

CORVUS DEEP

LA	P37301713.000	S/L 21515	Century Exploration New Orleans LLC	1/14/2015	1/14/2020	1335	588	2015-00000480	Plaquemines	LA	100.000%	78.500%	75.500%	56.33000
----	---------------	-----------	-------------------------------------	-----------	-----------	------	-----	---------------	-------------	----	----------	---------	---------	----------

Exhibit "C"

Platforms and Facilities

1. The Palmetto Prospect production barge and equipment servicing the U-3 RA SUB #1 well in the East Cox Bay Field, said barge located at Latitude 29 degrees, 28 minutes and 26 seconds North and Longitude 89 degrees 33 minutes 8 seconds West, Plaquemines Parish, Louisiana
2. The Breton Sound 51 A and 51 Aux Platforms and equipment processing production from Century wells, said platform located at Latitude 29 degrees, 27 minutes and 18 seconds North and Longitude 89 degrees 14 minutes 13 seconds West, Plaquemines Parish, Louisiana

Exhibit D-2

Easements, Rights-of-Ways, Etc.

Area	Prospect Name	Company Contract/ Lease No.	Grantor	Type of Agreement	Date	Recording Data				
						Book	Page	Entry No.	County	State
TX	Akula	P22300462.000	Jerry Kirbow et ux	Subsurface Use Agreement	9/5/2007	810	737	191586	Jasper	TX
TX	Akula	P22300517.000	Jerry Kirbow et ux	Subsurface Use Agreement	10/8/2007	810	739	191587	Jasper	TX
TX	Akula	CP22300463	Marla D. Rogers	Surface Use Agreement and Surface Owner's Release	9/5/2007	810	741	191588	Jasper	TX
TX	Akula	CP22300894	Marla D. Rogers	Surface Use Agreement and Surface Owner's Release	10/8/2007				Jasper	TX
TX	Akula	CP25601243	Crown Pine Timber 3, L.P.	Construction Land Entry Permit	8/8/2008				Jasper	TX
TX	Akula	CP22301017	Crown Pine Timber 1, L.P.	Grant of Easement and Right-of-Way for Pipeline and Road Use	8/14/2008	850	862	220338	Jasper	TX
TX	Akula	CP22301034	730 Texas Timberlands II, Ltd.	Early Entry Access Permit Agreement	7/29/2008				Jasper	TX
TX	Akula	CP22301199	730 Texas Timberlands II, Ltd.	Grant of Easement	2/24/2011	908	447	234057	Jasper	TX
TX	Akula	CP22301200	730 Texas Timberlands II, Ltd.	Forestry Road Easement	2/24/2011	908	435	234056	Jasper	TX
TX	Akula	CP22301198	Joyce Hayes	Pipeline Right-of-Way Agreement	7/31/2008	908	965	234215	Jasper	TX
TX	Akula	CP22301198	Joyce Hayes	Amendment of Pipeline Right-of-Way Agreement	7/31/2008	910	954	234719	Jasper	TX
TX	Akula	CP22301353	Crown Pine Timber 1, L.P.	Construction Land Entry Permit	3/16/2012					
TX	Akula	CP22301354	Crown Pine Timber 1, L.P.	Grant of Easement and Right-of-Way for Pipeline and Road Use (ID#2311 SXM-00589)	4/20/2012	937	662	241823	Jasper	TX
						620	362	151348	Newton	TX
TX	Akula	P22301371.000	Clarence Anderson, et ux, Betty Anderson	Subsurface Use Agreement	4/18/2012	936	22	241346	Jasper	TX
TX	Akula	P22301442.000	Dawn D Dean et vir	Pipeline Right-of-Way Agreement	6/15/2009			344089	Orange	TX
TX	Akula	P22301467.000	Sidnette Henry	Pipeline Right-of-Way Agreement	9/13/2009			350646	Orange	TX
TX	Akula	P22301468.000	Frances Holland	Pipeline Right-of-Way Agreement	9/13/2009			350647	Orange	TX
TX	Akula	P22301599.000	TIN, Inc.	Grant of Easement and Right-of-Way for Pipeline	6/6/2012	940	245	242536	Jasper	TX
TX	Akula	CP35101496	John Hancock Life & Health Insurance Company, et al	Grant of Easement	5/7/2012	940	256	242537	Jasper	TX
TX	Akula	CP35101496	730 Texas Timberlands II, Ltd.	Grant of Easement	5/7/2012	940	269	242538	Jasper	TX
TX	Akula	CP35101496	Gary G. Pollard	Road Use Agreement	4/19/2012	621	368	151593	Newton	TX
TX	Akula	CP35101496	Billy G. Pollard, et al	Surface site with Access Road Easement and Pipeline Right-of-Way Agreement	4/5/2012	621	465	151618	Newton	TX
TX	Big Thicket	P35101927.000	State of Texas	Miscellaneous Easement (Pipelines) ME20130121	5/2/2013	964	882	2013-37709	Hardin	TX
TX	Barracuda/Oscar	CP20701016	Crown Pine Timber 3, L.P.	Construction Land Entry Permit	7/31/2008				Jasper	TX
TX	Barracuda/Oscar	CP20701016	Crown Pine Timber 3, L.P.	First Amendment to Construction Land Entry Permit	6/5/2009				Jasper	TX
TX	Barracuda/Oscar	P27201496.000	Crown Pine Timber 1, L.P.	Surface and Road Easement (CXM-00180)	7/31/2008	902	695	232597	Jasper	TX
TX	Blacktip	P19400243.000	Wanda Gray, et al	Surface and Road Use Agreement	9/25/2006			319389	Orange	TX
TX	Charlie Tuna	P28101524.000	Crown Pine Timber 1, L.P.	Grant of Easement (For Private Road) (SXM-00358)	3/2/2011				Jasper	TX
TX	Dory	P26001464.000	Freddie M Costlow	Surface Use Agreement and Surface Owner's Release	11/11/2009	879	172	226683	Jasper	TX
TX	Flipper	CP25601244	Crown Pine Timber 1, L.P.	Construction Land Entry Permit	3/24/2011				Jasper	TX
TX	Flipper	CP25601244	Crown Pine Timber 1, L.P.	First Amendment to Grant of Easement and Right -of-Way for Pipeline (ID #1629 CX-0024)	8/14/2008	932	487	240412	Jasper	TX
TX	Flipper 4	P25601788.000	Crown Pine Timber 1, L.P.	Construction Land Entry Permit	2/29/2012					
TX	Flipper 4	P25601788.000	Crown Pine Timber 1, L.P.	Grant of Easement (For Private Road) (ID#2300 CXM-0577)	5/15/2012	939	92	242230	Jasper	TX
								382118	Orange	TX

Exhibit D-2

Easements, Rights-of-Ways, Etc.

Area	Prospect Name	Company Contract/ Lease No.	Grantor	Type of Agreement	Date	Recording Data				
						Book	Page	Entry No.	County	State
TX	Flipper	CP25601293	Crown Pine Timber 1, L.P.	Construction Land Entry Permit	7/27/2011					
TX	Flipper	CP25601503	Crown Pine Timber 1, L.P.	Grant of Easement and Right-of-Way for Pipeline, Surface and Road Use (ID#2181 SXM-0494)	10/13/2011	932	492	240413	Jasper	TX
TX	Flipper	CP25601237	Crown Pine Timber 1, L.P.	Construction Land Entry Permit with 1st Amendment to Pipeline, Surface and Road ROW (SXM-00470)	5/12/2011				Jasper	TX
TX	Flipper	CP25601132	Crown Pine Timber 1, L.P.	First Amendment to Grant of Easement and Right -of-Way for Pipeline, Surface and Road Use (ID #1909 SXM-00291)	4/21/2010	933	998	240538	Jasper	TX
TX	Flipper	CP25601047	Crown Pine Timber 1, L.P.	Construction Land Entry Permit	7/7/2009				Jasper	TX
TX	Flipper	CP25601047	Crown Pine Timber 1, L.P.	First Amendment of Construction Land Entry Permit	10/28/2010				Jasper	TX
TX	Flipper	P25601530.000	Crown Pine Timber 1, L.P.	Grant of Easement (For Private Road) (SXM-00228)	4/21/2010	912	600	235231	Jasper	TX
TX	Flipper	P25601544.000	Crown Pine Timber 1, L.P.	Grant of Easement (For Private Road) (ID#2106 CXM-00469)	5/25/2011	915	585	235985	Jasper	TX
TX	Flipper	P25601544.000	Crown Pine Timber 1, L.P.	Grant of Easement (For Private Road) - First Amendment (ID#2106 CXM-00469)	6/19/2014	1012	771	258872	Jasper	TX
TX	Flipper	CP25601256	MeadWestvaco Texas, L.P.	Consent to Canal Crossing and Grant of Underground Easement	5/26/2011	915	649	236007	Jasper	TX
TX	Flipper	CP25601256	MeadWestvaco Texas, L.P.	Corrected Consent to Canal Crossing and Grant of Underground Easement	5/26/2011	954	535	246135	Jasper	TX
TX	Flipper	P25601473.000	Crown Pine Timber 1, L.P.	Construction Land Entry Permit	4/9/2010				Jasper	TX
TX	Flipper	P25601553.000	Crown Pine Timber 1, L.P.	Grant of Easement and Right-of-Way for Pipeline, Surface and Road Use (SXM-00291)	4/21/2010	992	136	254585	Jasper	TX
TX	Jacques	P30101852.000	Crown Pine Timber 1, L.P.	Grant of Easement (For Private Road) (ID #2173 NXM-00484)	2/2/2012			2012-30597	Hardin	TX
TX	Jacques	CP30101492	Crown Pine Timber 1, L.P.	Construction Land Entry Permit	11/8/2011				Hardin	TX
TX	Jacques	CP30101410	Crown Pine Timber 1, L.P.	Grant of Easement and Right-of-Way for Pipeline, Surface and Road Use (ID#2238 SXM-00567)	10/6/2011			2012-27278	Hardin	TX
TX	Jacques	CP30101340	Crown Pine Timber 1, L.P.	Construction Land Entry Permit	7/28/2011				Hardin	TX
TX	Jacques	CP30101340	Crown Pine Timber 1, L.P.	First Amendment to Construction Land Entry Permit	1/18/2012				Hardin	TX
TX	Jacques	CP30101339	Crown Pine Timber 1, L.P.	Grant of Easement (For Private Road)	2/2/2012			2012-30597	Hardin	TX
TX	Hammerhead	CP19600954	TIN, Inc. d/b/a Temple-Inland	Construction Land Entry Permit	6/11/2007				Hardin	TX
TX	Hammerhead	CP19600954	Crown Pine Timber 3, L.P.	First Amendment to Construction Land Entry Permit	2/5/2008				Hardin	TX
TX	Hammerhead	CP19601498	Crown Pine Timber 1, L.P.	Grant of Easement (For Private Road) (SXM-00676)	2/11/2013			2013-38467	Hardin	TX
TX	Leghorn	CP36001693	BP America Production Company	Mineral Owner Subsurface Wellbore Easement for Directional Wells	9/15/2014			2014-50315	Hardin	TX
TX	Oscar	CP27201117	Crown Pine Timber 3, L.P.	Construction Land Entry Permit	2/25/2010				Jasper	TX
				Grant of Easement and Right-of-Way for Pipeline, Surface and Road Use (SXM-00281)	2/1/2010	880	400	226983	Jasper	TX

Exhibit D-2

Easements, Rights-of-Ways, Etc.

Area	Prospect Name	Company Contract/ Lease No.	Grantor	Type of Agreement	Date	Recording Data				
						Book	Page	Entry No.	County	State
TX	Oscar	P27201470.000	Crown Pine Timber 1, L.P.	Grant of Easement and Right-of-Way for Pipeline, Surface and Road Use - First Amendment (SXM-00281)	2/1/2010	880	411	226984	Jasper	TX
				Grant of Easement and Right-of-Way for Pipeline, Surface and Road Use - Second Amendment (SXM-00281)	2/1/2010	915	571	235984	Jasper	TX
TX	Oscar/Dory	CP27201117	Crown Pine Timber 3, L.P.	First Amendment to Construction Land Entry Permit	3/12/2010				Jasper	TX
TX	Oscar/Dory	P27201470.000	Crown Pine Timber 1, L.P.	First Amendment to Grant of Easement and Right-of-Way for Pipeline, Surface and Road Use	2/1/2010	880	411	226984	Jasper	TX
TX	Oscar/Charlie Tuna	CP27201117	Crown Pine Timber 1, L.P.	Second Amendment to Construction Land Entry Permit	5/12/2011				Jasper	TX
TX	Oscar/Charlie Tuna	P27201470.000	Crown Pine Timber 1, L.P.	Second Amendment to Grant of Easement and Right-of-Way for Pipeline, Surface and Road Use	2/1/2010				Jasper	TX
TX	Perry	CP29501286	Crown Pine Timber 1, L.P.	Construction Land Entry Permit	7/19/2011				Orange	TX
TX	Perry	CP29501287	Crown Pine Timber 1, L.P.	Grant of Easement and Right-of-Way for Pipeline, Surface and Road Use (ID #2212 SXM-00516)	9/20/2011			374300	Orange	TX
TX	Perry	CP29401236	Crown Pine Timber 1, L.P.	Construction Land Entry Permit	5/20/2011				Orange	TX
TX	Perry	CP29401242	Crown Pine Timber 1, L.P.	Construction Land Entry Permit	2/28/2011				Orange	TX
TX	Perry	P29501924.000	Crown Pine Timber 1, L.P.	Grant of Easement for Private Road (CXM-0576)	5/15/2012			382117	Orange	TX
						939	84	242229	Jasper	TX
TX	Perry	CP29501416	Crown Pine Timber 1, L.P.	Construction Land Entry Permit	2/29/2012					
TX	Roadrunner	P35001918.000	Crown Pine Timber 1, L.P.	Surface and Road Easement (SXM-00685)	3/19/2013			392942	Orange	TX
TX	Sebastian	CP31101273	Crown Pine Timber 1, L.P.	Grant of Easement (For Private Road)	8/26/2011				Hardin	TX
TX	Sebastian	CP31101302	Crown Pine Timber 1, L.P.	Surface and Road Use Agreement	10/13/2011			2012-26767	Hardin	TX
TX	Sebastian	CP31101342	Crown Pine Timber 1, L.P.	Construction Land Entry Permit	1/13/2012				Hardin	TX
TX	Sebastian	CP31101341	Crown Pine Timber 1, L.P.	Grant of Easement and Right-of-Way for Pipeline, Surface and Road Use	2/2/2012			2012-27279	Hardin	TX
TX	Sebastian	CP31101381	Charles W. Brocato, et ux	Non-Exclusive Pipeline Easement and Roadway Easement Agreement	1/26/2012			2012-26317	Hardin	TX
TX	Tiger	CP198001728	Crown Pine Timber 1, L.P.	Grant of Easement and Right-of-Way for Pipeline, Surface and Road Use	2/23/2015			2015-53796	Hardin	TX
TX	Tiger	CP198001728	Crown Pine Timber 1, L.P.	Construction Land Entry Permit	2/5/2008				Hardin	TX
TX	Tiger	CP19800859	TIN, Inc. d/b/a Temple-Inland	Survey Land Entry Permit	4/16/2007				Hardin	TX
TX	Tiger	P19800457.000	TIN, Inc. d/b/a Temple-Inland	Grant of Easement (For Private Road)	7/30/2007	1641	212	2007-8082	Hardin	TX
TX	Tiger	CP19801733	Crown Pine Timber 3, L.P.	Grant of Easement and Right-of-Way for Pipeline, Surface and Road Use	12/5/2007	1682	375	2008-3894	Hardin	TX
TX	Thresher	CP20600816	TIN, Inc. d/b/a Temple-Inland	Construction Land Entry Permit	1/15/2007				Hardin	TX
TX	Thresher	CP20600816	TIN, Inc. d/b/a Temple-Inland	Survey Land Entry Permit	11/3/2006				Hardin	TX
LA	Orion	P00700316.000	State Of La R/W 4122	Pipeline Right-of-Way Grant No. 4122	7/30/2001	1006	98		Plaquemines	LA

Exhibit D-2

Easements, Rights-of-Ways, Etc.

Area	Prospect Name	Company Contract/ Lease No.	Grantor	Type of Agreement	Date	Recording Data				
						Book	Page	Entry No.	County	State
LA	Orion	P00700368.000	State Of La R/W 4189	Pipeline Right-of-Way Grant No. 4189	12/19/2001	1015		2000207	Plaquemines	LA
LA	BS 52 - SL	P00800154.000	State of La R/W 2735	Pipeline Right-of-Way Grant No. 2735	2/15/1990 2/15/2010	740 1220	371 113	2010-0000637	Plaquemines	LA
LA	BS 52 - SL	P00801689.000	State of La R/W 5384	Pipeline Right-of-Way Grant No. 5384	12/1/2001	1268	229	2012-00001719	Plaquemines	LA
LA	BS Trend	CP09101674	Williams Oil Gathering	20" Oil Pipeline Crossing Agreement	9/28/2011				Plaquemines	LA
LA	Perseus	P10400904.000	State of La R/W 4362	Surface Lease with Subsurface Agreement No. 4362	5/10/2003	1047 1049	470 597	03004277 03005014	Plaquemines	LA
LA	Perseus	P10400919.000	State of La R/W 4386	Pipeline Right-of-Way Grant No. 4386	7/1/2003	1052	863	03005962	Plaquemines	LA
LA	Perseus	P10401202.000	State of La R/W 4599	Surface Lease with Subsurface Agreement No. 4599	4/27/2005	1092	548	2005-00002592	Plaquemines	LA
LA	Perseus	P10401300.000	State of La R/W 4773	Surface Lease with Subsurface Agreement No. 4773	12/15/2006	1133	758	2007-00000100	Plaquemines	LA
LA	Perseus	P10401305.000	State of La R/W 4834	Pipeline Right-of-Way Grant No. 4834	4/12/2007	1141	644	2007-00002415	Plaquemines	LA
LA	Taurus	P10500911.000	State of LA R/W 4376	Pipeline Right-of-Way Grant No. 4376	7/1/2003	1052	214	03005713	Plaquemines	LA
LA	Aquarius	P10700925.000	State of LA R/W 4420	Pipeline Right-of-Way Grant No. 4420	10/20/2003	1058	422	03007976	Plaquemines	LA
LA	Virgo (South)	P10901199.000	State of LA R/W 4598	Pipeline Right-of-Way Grant No. 4598	4/26/2005	1091	888	2005-00002343	Plaquemines	LA
LA	Pegasus	P11801725.000	State of LA R/W No. 5624	Pipeline Right-of-Way Grant No. 5624	5/7/2015	1341	445	2015-00002017	Plaquemines	LA
LA	Pegasus	CP11801763	Williams Oil Gathering	Pipeline Crossing Agreement	5/12/2015				Plaquemines	LA
LA	Bayou Postillion	P14000436.000	State of La R/W 4787	Pipeline Right-of-Way Grant No. 4787	2/21/2007	1360	764	2007-00003935	Iberia	LA
LA	Bayou Postillion	CP14000842	Kyle Peterman	Pipeline Agreement	2/27/2007	1357	586	2007-00002921	Iberia	LA
LA	Corvus	P17301296.000	State of La R/W 4749	Pipeline Right-of-Way Grant No. 4749	9/21/2006	1127	217	2006-00006035	Plaquemines	LA
LA	Corvus	P17301688.000	State of La R/W 5382	Pipeline Right-of-Way Grant No. 5382	1/27/2012	1267	721	2012-00001604	Plaquemines	LA
LA	Jupiter	P20101366.000	State R/W No 5125	Pipeline Right-of-Way Grant No. 5125	4/29/2009	1203	591	2009-00001852	Plaquemines	LA
LA	Jupiter	P20101377.000	State R/W No. 5159	Pipeline Right-of-Way Grant No. 5159	9/16/2009	1211	742	2009-00004259	Plaquemines	LA
LA	Virgo (North)	P20201388.000	State of La Surf Lse w/ Subsurf Agmt 5253	Surface Lse w/ Subsurface Agmt 5253	9/28/2010	1233	106	2010-00004150	Plaquemines	LA
LA	Virgo (North)	P20201450.000	State of La R/W 5346	Pipeline Right-of-Way Grant No. 5346	9/27/2011	1256	398	2011-00004248	Plaquemines	LA
LA	BS 51 - Harvest	P20401339.000	State of La R/W 4179	Pipeline Right-of-Way Grant No. 4179	12/17/2001	1198 1269	162 435	2009-00000222 2012-00002042	Plaquemines	LA
LA	BS 51 - Harvest	P20401389.000	State of La R/W 2819	Pipeline Right-of-Way Grant No. 2819	1/23/2003	1269 1288	431 721	2012-00002038 2013-00000556	Plaquemines	LA
LA	BS 51 - Harvest	P20401390.000	State of La R/W 4181	Pipeline Right-of-Way Grant No. 4181	12/17/2001	1014	38		Plaquemines	LA
LA	BS 51 - Harvest	P20401391.000	State of La R/W 4669	Pipeline Right-of-Way Grant No. 4669	2/15/2006	1109	595	2006-00001067	Plaquemines	LA
LA	Lima	P21301326.000	State of La R/W 5016	Pipeline Right-of-Way Grant No. 5016	5/16/2008	714	186	343015	St. Charles	LA
LA	Rio	CP21700938	Apache Corporation	Canal and Waterway Permit					Plaquemines	LA
LA	Santos	P22601317.000	Ridgeland Properties LLC	Canal Permit	1/1/2008	1171 1178	892 256	2008-00000528 2008-00001869	Plaquemines	LA
LA	Santos	P22601318.000	The Louisiana Land and Exploration Company	Surface Lease with Subsurface Agreement	4/10/2008	1181	83	2008-00002483	Plaquemines	LA
LA	Santos	P22601316.000	CLL Limited Partnership Ltd	Canal Permit	11/14/2007				Plaquemines	LA
LA	Virgo (Deep)	P31601703.000	State R/W 5579	Pipeline Right-of-Way Grant No. 5579	8/5/2014	1324	488	2014-00003421	Plaquemines	LA
LA	Europa	P33401705.000	State of La R/W 5588	Surface Lease with Subsurface Agreement No. 5588	8/27/2014				Plaquemines	LA
LA	Palmetto	P36301719.000	Onager, LLC et al	Pipeline Servitude and Right-of-Way	3/16/2015	1338	529	2015-00001155	Plaquemines	LA

Exhibit D-2

Easements, Rights-of-Ways, Etc.

Area	Prospect Name	Company Contract/ Lease No.	Grantor	Type of Agreement	Date	Recording Data				
						Book	Page	Entry No.	County	State
LA	Palmetto	P36301720.000	Carolyn C LeBlanc et al	Pipeline Servitude and Right-of-Way	3/13/2015	1339	366	2015-00001414	Plaquemines	LA
LA	Palmetto	P36301721.000	State of LA R/W No. 5616	Pipeline Right-of-Way Grant No. 5616	3/17/2015	1339	230	2015-00001366	Plaquemines	LA
LA	Palmetto	P36301722.000	State of LA R/W No. 5617	Pipeline Right-of-Way Grant No. 5617	3/17/2015	1339	236	2015-00001367	Plaquemines	LA
LA	Palmetto	P36301723.000	State of LA R/W No. 5618	Pipeline Right-of-Way Grant No. 5618	3/17/2015	1339	242	2015-00001368	Plaquemines	LA
LA	Palmetto	P36301724.000	State of LA Surf Lse No. 3237	Surface Lease No. 3237	3/13/2015	1339	222	2015-00001365	Plaquemines	LA
LA	Palmetto	P36301726.000	State of LA R/W Orleans Levee Dist	Pipeline Right-of-Way Grant	12/18/2014	1341	583	2015-00002054	Plaquemines	LA
LA	Palmetto	P36301727.000	State of LA R/W Orleans Levee Dist	Pipeline Right-of-Way Grant	3/13/2015	1341	589	2015-00002055	Plaquemines	LA
LA	Palmetto	CP36301747	Exxon Mobil Pipeline Company	Right-of-Way Consent Agreement	3/16/2015				Plaquemines	LA

Exhibit E						
Assigned Contracts						
Area	Prospect	File Number	Agreement Type	Agreement Date	Party 1	Party 2
TX	Admin	CP00000775	Confidentiality Agreement	9/4/2014	Century Exploration Houston, LLC	BTA Oil Producers, LLC
TX	Admin	CP00000775	Confidentiality Agreement	9/9/2014	Century Exploration Houston, LLC	Nexus Energy Ventures, LLC
TX	Admin	CP00000775	Confidentiality Agreement	10/27/2014	Century Exploration Houston, LLC	Rockdale Energy, LLC
TX	Admin	CP00000775	Confidentiality Agreement	7/3/2014	Century Exploration Houston, LLC	Sklar Exploration Company, LLC
TX	Admin	CP00000775	Confidentiality Agreement	9/4/2014	Century Exploration Houston, LLC	LLOTO, LLC
TX	Admin	CP00000775	Confidentiality Agreement	9/12/2014	Century Exploration Houston, LLC	Seidler Oil and Gas Operating, LLC
TX	Admin	CP00000775	Confidentiality Agreement	8/13/2014	Century Exploration Houston, LLC	White Marlin Oil and Gas Company, LLC
TX	Admin	CP00001505	Master Gas Purchase Agreement	4/1/2013	Houston Pipe Line Company, L.P.	Century Exploration Houston, LLC
TX	Admin	CP00001760	Asset Sale Agreement	4/28/2015	Century Exploration Houston, LLC	Centana Intrastate Pipeline, LLC
					Champion Exploration, LLC	
					BGI Gulf Coast, LLC	
					TechXplore Participation I, Ltd.	
					Lakeside Energy Partners Participation Ltd.	
					Allar Development, LLC	
Hilcorp Energy I, L.P.						
TX	Admin	CP00001760	Gas Purchase Contract	4/1/2015	Century Exploration Houston, LLC	Centana Intrastate Pipeline, LLC
TX	Admin	CP00001760	Assignment, Assumption and Bill of Sale	4/28/2015	Century Exploration Houston, LLC	Centana Intrastate Pipeline, LLC
					BGI Gulf Coast, LLC	
					TechXplore Participation I, Ltd.	
					Lakeside Energy Partners Participation Ltd.	
					Allar Development, LLC	
Hilcorp Energy I, L.P.						
TX	Admin	CP00001760	Grant of Easement and Right-of-Way for Pipeline	4/29/2015	Century Exploration Houston, LLC	Centana Intrastate Pipeline, LLC

Exhibit E						
Assigned Contracts						
Area	Prospect	File Number	Agreement Type	Agreement Date	Party 1	Party 2
TX	Akula	CP22300989	Joint Operating Agreement	6/5/2008	Century Exploration Houston, LLC	Champion Exploration, LLC TechXplore Participation I, Ltd.
TX	Akula	CP22301793	Salt Water Handling & Disposal Agreement	1/24/2014	Century Exploration Houston, LLC	Champion Exploration, LLC TechXplore Participation I, Ltd.
TX	Akula	CP14800773	Agreement to Lease or Participate	9/13/2007	Century Exploration Houston, Inc.	Hilcorp Energy I, L.P.
TX	Akula	CP14800773	Side Letter Agreement	7/1/2010	Century Exploration Houston, Inc.	Hilcorp Energy I, L.P.
TX	Akula	P22300445.001	Side Letter Agreement	11/18/2008	Century Exploration Houston, Inc.	The Allar Company
TX	Barracuda	CP20701153	Joint Operating Agreement	9/18/2008	Century Exploration Houston, Inc.	TechXplore Participation I, Ltd. Hilcorp Energy I, L.P.
TX	Barracuda	CP20701169	Joint Operating Agreement	8/1/2010	Century Exploration Houston, Inc.	TechXplore Participation I, Ltd. Hilcorp Energy I, L.P.
TX	Big Thicket	CP35101719	Pipeline System Operating Agreement	8/12/2014	Century Exploration Houston, LLC	Champion Exploration, LLC BGI Gulf Coast, LLC TechXplore Participation I, Ltd. Lakeside Energy Partners Participation Ltd. Allar Development, LLC Hilcorp Energy I, L.P.
TX	Big Thicket	CP35101720	Construction and Reimbursement Agreement	11/1/2014	Century Exploration Houston, LLC	Choice Exploration Inc.
TX	Big Thicket	CP35101720	Gas Gathering Agreement	11/21/2014	Century Exploration Houston, LLC	Choice Exploration Inc.
TX	Black Tip	CP19400990	Joint Operating Agreement	12/1/2006	Century Exploration Houston, Inc.	TechXplore Participation I, Ltd.
TX	Bugs Bunny	CP36801631	Joint Operating Agreement	3/1/2014	Century Exploration Houston, LLC	Lakeside Energy Partners Participation, Ltd.
TX	Charlie Tuna	CP28101170	Joint Operating Agreement	9/10/2010	Century Exploration Houston, Inc.	TechXplore Participation I, Ltd. Hilcorp Energy I, L.P.
TX	Dory	CP26001115	Joint Operating Agreement	1/4/2010	Century Exploration Houston, Inc.	Champion Exploration, LLC BGI Gulf Coast, LLC TechXplore Participation I, Ltd.
TX	Dory	CP26001152	Joint Operating Agreement	1/4/2010	Century Exploration Houston, Inc.	Hilcorp Energy I, L.P.
TX	Doty Deep	CP32701544	Operating Agreement, as Amended	8/1/2012	Hilcorp Energy Company	Century Exploration Houston, LLC Lakeside Energy Partners Participation Ltd. Hilcorp Energy I, L.P.

Exhibit E						
Assigned Contracts						
Area	Prospect	File Number	Agreement Type	Agreement Date	Party 1	Party 2
TX	Edgewater	CP31001270	Geophysical Survey and Exploration Agreement, as Amended	8/8/2011	Cimarex Energy Co.	Century Exploration Houston, Inc.
TX	Edgewater	CP31001335	Letter Agreement	1/24/2012	Orgain Bell & Tucker, LLP	Century Exploration Houston, LLC
TX	Edgewater	CP31001355	Basic Agreement	2/15/2012	Century Exploration Houston, LLC	Boone Exploration, Inc.
TX	Edgewater	CP31001355	Supplemental Agreement No.1	2/13/2012	Century Exploration Houston, LLC	Boone Exploration, Inc.
TX	Edgewater	CP31001375	Texas Antiquities Permit #6215	3/28/2013	Texas Parks and Wildlife Department	Century Exploration Houston, LLC Dixie Environmental Services Co., LP
TX	Edgewater	CP31001408	Permit to conduct a 3-D Seismic Survey and Data License Agreement	5/1/2012	Choice Exploration Inc.	Century Exploration Houston, LLC
TX	Edgewater	CP31001401	Farm-out Agreement	6/1/2012	Bold Minerals II, LLC	Century Exploration Houston, LLC
TX	Edgewater	CP31001401	Term Partial Assignment of Oil, Gas and Mineral Leases	6/1/2012	Bold Minerals II, LLC	Century Exploration Houston, LLC
TX	Edgewater	CP31001682	License Agreement for Use of Proprietary Data (Portion of Rivers Edge 3-D Seismic Survey)	3/28/2013	Century Exploration Houston, LLC	Cimarex Energy Co.
TX	Edgewater	CP31001682	License Agreement for Use of Proprietary Data (Portion of JASPO 3-D Seismic Survey)	3/28/2013	Century Exploration Houston, LLC	Cimarex Energy Co.
TX	Flipper	CP25601108	Joint Operating Agreement, as Amended	1/5/2010	Century Exploration Houston, Inc.	Hilcorp Energy I, L.P. Champion Exploration, LLC BGI Gulf Coast, LLC TechXplore Participation I, Ltd.
TX	Flipper 4	CP25601501	Joint Operating Agreement	6/4/2012	Century Exploration Houston, Inc.	TechXplore Participation I, Ltd. Allar Development, LLC Champion Exploration, LLC BGI Gulf Coast, LLC
TX	Foghorn	CP35901549	Joint Operating Agreement	8/20/2013	Century Exploration Houston, LLC	Lakeside Energy Partners Participation Ltd.
TX	Hammerhead	CP19600988	Joint Operating Agreement, as Amended	4/26/2008	Century Exploration Houston, Inc.	TechXplore Participation I, Ltd. Champion Exploration, LLC
TX	Jacques	CP30101383	Joint Operating Agreement	9/22/2011	Century Exploration Houston, LLC	TechXplore Participation I, Ltd.
TX	Jacques	CP30101477	Farmout Agreement	2/25/2013	Exxon Mobil Production Company	Century Exploration Houston, LLC
TX	Jacques	CP30101516	Joint Operating Agreement	1/1/2013	Century Exploration Houston, LLC	SKH Energy Fund, L.P.

Exhibit E						
Assigned Contracts						
Area	Prospect	File Number	Agreement Type	Agreement Date	Party 1	Party 2
TX	JASPO	CP14801136	Seismic Data License Agreement	5/7/2010	Century Exploration Houston, Inc.	Mil-Vid Properties, Inc.
TX	JASPO	CP14801135	Seismic Data License Agreement	6/13/2010	Century Exploration Houston, Inc.	Edward H. Green
TX	JASPO	CP14801136	Seismic Data License Agreement	6/13/2010	Century Exploration Houston, Inc.	Mil-Vid Properties, Inc.
TX	Leghorn	CP36001552	Joint Operating Agreement	8/22/2013	Century Exploration Houston, LLC	Lakeside Energy Partners Participation Ltd.
TX	Magoo	CP35801551	Joint Operating Agreement	8/16/2013	Century Exploration Houston, LLC	Lakeside Energy Partners Participation Ltd.
TX	Neches West	CP35301612	Joint Operating Agreement	2/1/2014	Cimarex Energy Co.	Century Exploration Houston, LLC Lakeside Energy Partners Participation Ltd.
TX	Oscar	CP27201105	Joint Operating Agreement	12/10/2009	Century Exploration Houston, Inc.	Hilcorp Energy I, L.P. Champion Exploration, LLC TechXplore Participation I, Ltd.
TX	Oscar	CP27201122	Interconnect Agreement	2/23/2010	Houston Pipe Line Company, L.P.	Century Exploration Houston, Inc.
TX	Oscar	CP27201122	Interconnect Agreement, Amendment, Restatement and Replacement	3/18/2010	Houston Pipe Line Company, L.P.	Century Exploration Houston, Inc.
TX	Perry	CP29501271	Perry Prospect Participation Agreement	8/8/2011	Century Exploration Houston, Inc.	Champion Exploration, LLC TechXplore Participation I, Ltd.
TX	Perry	CP29501502	Joint Operating Agreement	7/20/2011	Century Exploration Houston, LLC	Allar Development, LLC Champion Exploration, LLC BGI Gulf Coast, LLC
TX	Phineas	CP34001467	Joint Operating Agreement	6/12/2012	Century Exploration Houston, LLC	TechXplore Participation I, Ltd. Allar Development, LLC Champion Exploration, LLC BGI Gulf Coast, LLC Lakeside Energy Partners Participation Ltd.
TX	Phineas 2	CP34801485	Joint Operating Agreement and Amendment	4/1/2013	Century Exploration Houston, LLC	Cimarex Energy Co. TechXplore Participation I, Ltd. Allar Development, LLC Champion Exploration, LLC BGI Gulf Coast, LLC Lakeside Energy Partners Participation Ltd.

Exhibit E						
Assigned Contracts						
Area	Prospect	File Number	Agreement Type	Agreement Date	Party 1	Party 2
TX	Phineas 2	CP34801594	Farmout Agreement	12/30/2013	Cimarex Energy Co.	Century Exploration Houston, LLC
TX	River's Edge	CP00001641	Confidentiality Agreement	5/14/2014	Century Exploration Houston, LLC	Samson Exploration, LLC
TX	River's Edge	CP00001641	Confidentiality Agreement	5/27/2014	Century Exploration Houston, LLC	Castex Energy, Inc.
TX	River's Edge	CP00001641	Confidentiality Agreement	5/20/2014	Century Exploration Houston, LLC	R Lacy Services, Ltd.
TX	River's Edge	CP00001641	Confidentiality Agreement	7/11/2014	Century Exploration Houston, LLC	D3 Energy LLC
TX	Roadrunner	CP35001611	Prospect Dissolve Letter Agreement	3/20/2014	RAAM Global Energy Company	Lakeside Energy Partners, Ltd.
TX	Sebastian	CP31101332	Joint Operating Agreement	10/1/2011	Century Exploration Houston, LLC	Lakeside Energy Partners, Ltd.
TX	Thresher	CP20601112	Facilities Agreement	9/11/2007	Houston Pipe Line Company, L.P.	Louisiana Gas Development Corporation
TX	Tiger	CP14800794	Approval of the Plan of Operations for Cable-only 3D Seismic Survey	11/1/2005	United States Dept. of the Interior	Century Exploration Houston, Inc.
TX	Tiger	CP14800820	Seismic Data License Agreement	1/19/2007	Century Exploration Houston, Inc.	SKH Energy Fund, L.P.
TX	Tiger	CP14801134	Seismic Data License Agreement	2/6/2007	Century Exploration Houston, Inc.	BP America Production Company
TX	Tiger	CP19800857	Farmin Agreement	4/6/2007	ExxonMobil Corporation	Century Exploration Houston, Inc.
TX	Tiger	CP19800856	Purchase and Sale Agreement	4/27/2007	Century Exploration Houston, Inc.	SKH Energy Fund, L.P.
TX	Tiger	CP19800897	Joint Operating Agreement	5/10/2007	Century Exploration Houston, Inc.	SKH Energy Fund, L.P. Antares Exploration Fund, L.P.
TX	Tiger	CP14801044	Seismic Data License Agreement	6/13/2007	Century Exploration Houston, Inc.	Mil-Vid Properties, Inc.
TX	Tiger	CP19801155	Joint Operating Agreement	12/25/2007	Century Exploration Houston, Inc.	TechXplore Participation I, Ltd.
TX	Tiger	CP19800923	Interconnect Agreement	1/11/2008	Louisiana Gas Development Corporation	Century Exploration Houston, Inc.
TX	Tiger	CP14801135	Side Letter Agreement	5/7/2010	Century Exploration Houston, Inc.	Edward H. Green
TX	Tiger	CP14801136	Seismic Data License Agreement	5/7/2010	Century Exploration Houston, Inc.	Mil-Vid Properties, Inc.
TX	Tiger	CP14801135	Seismic Data License Agreement	6/13/2010	Century Exploration Houston, Inc.	Edward H. Green
TX	Tiger	CP14801136	Seismic Data License Agreement	6/13/2010	Century Exploration Houston, Inc.	Mil-Vid Properties, Inc.
TX	Tweety Bird	CP35501553	Joint Operating Agreement	6/1/2013	Century Exploration Houston, LLC	Lakeside Energy Partners Participation Ltd.
TX	Tweety Bird East	CP36701633	Joint Operating Agreement	3/1/2014	Century Exploration Houston, LLC	Lakeside Energy Partners Participation Ltd.
TX	Yosemite	CP36101550	Joint Operating Agreement	8/18/2013	Century Exploration Houston, LLC	Lakeside Energy Partners Participation Ltd.
TX			Master Purchase Agreement	8/1/2011	Century Exploration Houston, LLC	Houston Pipe Line Company, L.P.
TX	Sebastian	CP31101794	Marketing Agreement	2/15/2012	Laser Midstream Co., LLC	Century Exploration Houston, LLC
TX	Admin	CP00001795	Crude Contract	Contract No. 4683	Eastex Crude Company	Century Exploration Houston, LLC
TX	Admin	CP00001796	Natural Gas Liquids Contract	12/7/2011	Dufour Petroleum, L.P.	Century Exploration Houston, LLC
OK	Osage	CP31401253	Farmout and Lease Assignment Agreement	6/13/2011	Century Exploration Resources, Inc.	Performance Energy Resources, LLC Performance Operating Company, LLC
NE	Elbert	CP35401520	Purchase and Sale Agreement (1st)	8/15/2013	Nebraska Alliance Resources, LLC	Century Exploration Resources, LLC
NE	Elbert	CP35401558	Amendment of Purchase and Sale Agreement	10/1/2013	Nebraska Alliance Resources, LLC	Century Exploration Resources, LLC
NE	Elbert	CP35401559	Second Amendment to Purchase and Sale Agreement	10/7/2013	Nebraska Alliance Resources, LLC	Century Exploration Resources, LLC
NE	Elbert	CP35401558	Letter Agreement	10/7/2013	Nebraska Alliance Resources, LLC	Century Exploration Resources, LLC
NE	Elbert	CP35401561	Purchase and Sale Agreement (2nd)	10/9/2013	Nebraska Alliance Resources, LLC	Century Exploration Resources, LLC
NE	Elbert	CP35401562	Purchase and Sale Agreement (3rd)	10/9/2013	Nebraska Alliance Resources, LLC	Century Exploration Resources, LLC
LA	Bayou Postillion South	CP19200752	Joint Operating Agreement	7/11/2006	Century Exploration Houston, Inc.	Penn Virginia Oil & Gas, L.P. Brigham Oil & Gas, L.P.
LA	Bayou Postillion South	CP19200995	Joint Operating Agreement	12/1/2006	Century Exploration Houston, Inc.	TechXplore Participation I, Ltd.
LA	Bayou Postillion	CP14000604	Farmout Agreement	11/1/2004	Sandalwood Oil & Gas, L.P.	Century Exploration Houston, Inc.

Exhibit E						
Assigned Contracts						
Area	Prospect	File Number	Agreement Type	Agreement Date	Party 1	Party 2
LA	Bayou Postillion	CP14000605	Farmout Agreement	11/1/2004	Century Exploration Houston, Inc.	Sandalwood Oil & Gas, L.P.
LA	Bayou Postillion	CP14000724	Construction, Installation, Operation, and Maintenance Agreement	7/15/2005	Southern Natural Gas Company	Century Exploration New Orleans, Inc.

Exhibit E						
Assigned Contracts						
Area	Prospect	File Number	Agreement Type	Agreement Date	Party 1	Party 2
LA	Bayou Postillion	CP14000746	Joint Operating Agreement	8/9/2005	Century Exploration New Orleans, Inc.	C. Robert Daubert Grimes Energy Company Harold L. Rosbottom, Jr. Island Drilling, L.L.C. James L. Allen KIWI Energy, Ltd. Lobo Oil & Gas, L.L.C. Manti Sandalwood, Ltd. Penn Virginia Oil & Gas, L.P. Roemer Interests, Ltd. Sandalwood Exploration, L.P. Square Mile Energy, L.L.C. Texas Standard Oil Company Weiser-Brown Oil Company Century Exploration Houston, Inc.
LA	Bayou Postillion	CP14000842	Pipeline Agreement	2/13/2007	Kyle/Peterman Management Corporation, Agent & AIF	Century Exploration Houston, Inc.
LA	Bayou Postillion	CP14000951	Participation Agreement	8/12/2004	Sandalwood Oil & Gas LP, LLC	Texas Standard Oil Company
LA	Bayou Postillion	CP14000951	Operating Agreement	8/12/2004	Sandalwood Oil & Gas LP, LLC	Texas Standard Oil Company
LA	Bayou Postillion	CP14000987	Operating Agreement	3/22/2008	Century Exploration Houston, Inc.	TechXplore Participation I, Ltd.
LA	Various	CP00001420	Exploration Agreement	1/1/2011	Century Exploration New Orleans, LLC	Champion Exploration, LLC
TX	Woodlands Office	CP00001797	Contract for Purchase and Sale of Real Property	10/30/2003	The Woodlands Land Development Company, L.P.	Century Exploration Company
LA	Orion	CP00700349	Assignment, Bill of Sale and Conveyance (Badger Acquisition)	6/1/2001	LLOG Exploration and Production Company	Century Exploration Company
LA	Orion	CP00700270	Exploration Agreement	1/15/2001	LLOG Exploration and Production Company	Century Exploration Company
LA	BS 52	CP00800097	Farmout Agreement	7/6/1989	Chevron U.S.A. Inc. Japex Gulf of Mexico Corp.	Century Offshore Management Corporation
LA	BS 52	CP00800102	Voluntary Unit Agreement	4/7/1993	Century Offshore Management Corporation	Settle Oil and Gas Company Mobil Oil Exploration & Producing Southeast Inc. State Mineral Board Howard A. Settle Jonathan B. Rudney Paul S. Horvath
LA	BS 44, 45 & 52	CP00800103	Exchange Agreement	9/17/1991	Century Offshore Management Corporation	Mobil Exploration & Producing Southeast, Inc.
LA	Breton Sound Blocks 45 & 52	CP00800177	Letter Agreement (Cross-Assignment Agreement)	9/7/1999	Century Offshore Management Corporation	Diasu Oil & Gas Co., Inc.
LA	Main Pass Blk 42	CP00800409	Platform Rental and Maintenance Agreement	7/1/1978	Chevron U.S.A. Inc.	Arco Pipe Line Company
LA	Main Pass Blk 42	CP00800409	Letter Agreement (Notice of Sale)	8/2/1994	Chevron U.S.A. Inc.	Arco Pipe Line Company
LA	Breton Sound Block 53	CP00800541	Purchase and Sale Agreement	12/1/2003	Walter Oil & Gas Corporation Walter Petroleum Corporation Howell Group, Ltd. ENI Oil US LLC	Century Exploration Company

Exhibit E						
Assigned Contracts						
Area	Prospect	File Number	Agreement Type	Agreement Date	Party 1	Party 2
LA	Breton Sound Block 53/Delta Pipeline	CP00801369	Offshore Connection Agreement	5/1/2012	Century Exploration New Orleans, LLC	Shell Pipeline Company LP
LA	Aquila	CP07801026	Purchase and Sale Agreement	1/1/2009	Century Exploration New Orleans, Inc. PXP Louisiana, LLC	Poydras Energy, LLC
LA	Breton Sound / Main Pass Areas	CP09100434	Exploration Agreement	9/1/2002	Century Exploration Company	3TEC Energy Corporation
LA	Breton Sound	CP09101464	Purchase and Sale Agreement	1/28/2013	McMoRan Oil & Gas LLC	Century Exploration New Orleans, LLC
LA	Breton Sound Blocks 31 & 34	CP09101530	Area of Interest Agreement	4/30/1997	Pel-Tex Oil Company Interpel Corp.	Richard L. Wettaw
LA	Breton Sound Blocks 31 & 34	CP09101531	Area of Interest Agreement	4/30/1997	Pel-Tex Oil Company Interpel Corp.	Philip Beron, Jr.
LA	Breton Sound Area	CP09101534	Joint Exploration Agreement	5/4/2000	3TEC Energy Corporation	Continental Resources, Inc.

Exhibit E						
Assigned Contracts						
Area	Prospect	File Number	Agreement Type	Agreement Date	Party 1	Party 2
LA	Olympus	CP09101534	Operating Agreement	4/1/2000	3TEC Energy Corporation	Continental Resources, Inc.
LA	Beta	CP09101534	Operating Agreement	6/6/2002	3TEC Energy Corporation	Palace Exploration Company
LA	Beta	CP09101535	Joint Exploration Agreement	5/4/2000	3TEC Energy Corporation	Palace Exploration Company
LA	Olympus	CP09101536	Joint Exploration Agreement	4/25/2000	3TEC Energy Corporation	Andex Resources, L.L.C.
LA	Breton Sound / Main Pass Areas	CP09101619	Joint Venture Agreement	4/1/2014	Century Exploration New Orleans, LLC	Energy Resource Technology GOM, LLC
LA	BS Block 46	CP09101674	Pipeline Crossing Agreement	9/27/2011	Williams Oil Gathering, L.L.C.	Century Exploration New Orleans, Inc.
LA	Draco	CP10100886	Letter Agreement	12/20/2006	Century Exploration New Orleans, LLC	The Harvest Group, LLC
LA	Perseus	CP10400478	Operating Agreement	5/8/2003	Century Exploration Company	3TEC Energy Corporation
LA	Perseus	CP10400625	Production Handling Agreement	11/12/2003	Century Exploration New Orleans, Inc. PXP Louisiana, L.L.C.	Century Exploration New Orleans, Inc.
LA	Perseus	CP10400679	Voluntary Unit Agreement	12/14/2005	State Mineral Board	Century Exploration New Orleans, Inc. PXP Louisiana L.L.C.
LA	Perseus	CP10400679	Amendment to BS 45 VUB	6/13/2007	State Mineral Board	Century Exploration New Orleans, Inc.
LA	Taurus	CP10500472	Operating Agreement	3/27/2003	Century Exploration Company	LLOG Exploration & Production Company
LA	Taurus	CP10500551	Production Handling Agreement	5/15/2004	Century Exploration New Orleans, Inc.	LLOG Exploration & Production Company
LA	Taurus	CP10500530	Voluntary Unit Agreement (BS 53 UV B RA VUA; SL 17675 No. 1)	8/14/2003	State Mineral Board	Century Exploration Company LLOG Exploration & Production Company Cypress Energy Corporation ATP Oil & Gas Corporation Horvath Management Co., L.L.C.
LA	Aquarius	CP10700488	Operating Agreement	7/1/2003	Century Exploration Company	PXP Gulf Coast, Inc.

Exhibit E						
Assigned Contracts						
Area	Prospect	File Number	Agreement Type	Agreement Date	Party 1	Party 2
LA	Aquarius	CP10700788	Voluntary Unit Agreement (BS 33 VUA)	2/14/2007	State Mineral Board	Century Exploration New Orleans, Inc. PXP Louisiana L.L.C. Andex Resources, L.L.C. Continental Resources, Inc.
LA	Virgo South	CP10900738	Voluntary Unit Agreement (BS 53 VU C)	7/12/2006	State Mineral Board	Century Exploration New Orleans, Inc.
LA	Pegasus	CP11801763	Pipeline Crossing Agreement	5/12/2015	Williams Oil Gathering, L.L.C.	Century Exploration New Orleans, LLC
LA	Main Pass 14/15	CP14200549	Site Specific Trust Account No.04-03 & 04-04	4/8/2004	State of Louisiana, Office of Conservation	Century Exploration New Orleans, Inc.
LA	Main Pass 14/15	CP14200552	Agreement for Purchase and Sale	3/1/2004	Amerada Hess Corporation	Century Exploration New Orleans, Inc.
LA	Corvus	CP17301648	Voluntary Unit Agreement (BS 53 VUE)	6/1/2014	State Mineral and Energy Board	Century Exploration New Orleans, Inc.
LA	Jupiter	CP20101049	Voluntary Unit Agreement (BS 53 Tex W-Cris I VUB)	7/8/2009	State Mineral Board	Century Exploration New Orleans, Inc.
LA	Jupiter	CP20101049	Amendment to Voluntary Unit Agreement (BS 53 Tex W-Cris I VUB)	7/8/2009	State Mineral Board	Century Exploration New Orleans, Inc.
LA	Jupiter	CP20101066	Operating Agreement	4/12/2008	Century Exploration New Orleans, Inc.	Champion Exploration, LLC Charter III, Inc.
LA	Jupiter	CP20101372	Voluntary Unit Agreement (BS 53 VUD)	3/14/2012	The State Mineral and Energy Board	Century Exploration New Orleans, LLC Champion Exploration, LLC
LA	Jupiter	CP20101372	Amendment to Voluntary Unit (BS 53 VUD)	1/12/2015	The State Mineral and Energy Board	Century Exploration New Orleans, LLC Champion Exploration, LLC
LA	Virgo North	CP20201159	Operating Agreement	10/1/2010	Century Exploration New Orleans, Inc.	Champion Exploration, LLC Charter V, Inc.
LA	Virgo North	CP20201161	Farmout Agreement	11/1/2010	XTO Offshore, Inc.	Century Exploration New Orleans, Inc.
LA	Virgo North	CP20201165	Voluntary Unit Agreement	1/12/2011	The State Mineral and Energy Board	Century Exploration New Orleans, Inc. XTO Offshore, Inc.

Exhibit E						
Assigned Contracts						
Area	Prospect	File Number	Agreement Type	Agreement Date	Party 1	Party 2
LA	BS 51	CP20400756	Letter Agreement	7/6/2006	Century Exploration New Orleans, Inc.	Harvest Oil & Gas, LLC
LA	BS 51	CP20400756	Letter Agreement	9/28/2006	Century Exploration New Orleans, Inc.	Harvest Oil & Gas, LLC
LA	BS 51	CP20400785	Assignment, Bill of Sale and Conveyance	9/29/2006	Century Exploration New Orleans, Inc.	Harvest Oil & Gas, LLC
LA	BS 51 Receiving Station	CP20400813	Construction, Installation, Opeartion and Maintenance of Measurement Facilities Agreement	12/5/2001	Southern Natural Gas Company	Amerada Hess Corporation
LA	BS 51	CP20401046	Jack-up Rig / Spud Barge Encroachment Agreement	6/5/2009	Shell Pipeline Company LP	Century Exploration New Orleans, Inc.
LA	BS 51	CP20401238	Letter Agreement	5/24/2011	Century Exploration New Orleans, Inc.	Saratoga Resources, Inc. Harvest Oil & Gas, LLC The Harvest Group, LLC LOBO Operating, Inc.
LA	BS 51	CP20401294	Preconstruction Agreement	9/12/2011	Southern Natural Gas Company	Century Exploration New Orleans, Inc.
LA	BS 51	CP20401294	Interconnect Agreement No. 20110190	9/15/2011	Southern Natural Gas Company, L.L.C.	Century Exploration New Orleans, Inc.
LA	BS 51	CP20401294	Amendment to Interconnect Agreement No. 20110190	10/31/2011	Southern Natural Gas Company, L.L.C.	Century Exploration New Orleans, Inc.
LA	BS 51	CP20401294	Amendment to Interconnect Agreement No. 20110190	12/8/2011	Southern Natural Gas Company, L.L.C.	Century Exploration New Orleans, Inc.
LA	BS 51 Receiving Station	CP20401295	Adoption, Ratification and Amendment of Construction, Installation, Operation, and Maintenance of Measurement Facilities Agreement	9/13/2011	Southern Natural Gas Company	Amerada Hess Corporation
LA	BS 51 Receiving Station	CP20401295	Modification Agreement	11/8/2012	Southern Natural Gas Company	Century Exploration New Orleans, Inc.
LA	BS 51	CP20401314	Anchor Encroachment Agreement	12/6/2011	Shell Pipeline Company LP	Century Exploration New Orleans, LLC
LA	BS 51	CP20401343	Offshore Connection Agreement	11/15/2011	Century Exploration New Orleans, LLC	Shell Pipeline Company LP
LA	BS 51	CP20401537	Service Agreement	11/1/2012	High Point Gas Gathering, L.L.C.	McMoRan Oil & Gas, LLC
LA	BS 51	CP20401538	Service Agreement	11/1/2012	High Point Gas Transmission, L.L.C.	Century Exploration New Orleans, LLC
LA	BS 51	CP20401538	Service Agreement (Amended)	4/1/2015	High Point Gas Transmission, L.L.C.	Century Exploration New Orleans, LLC
LA	BS 51	CP20401538	Letter Agreement	10/19/2012	High Point Gas Transmission, L.L.C.	Century Exploration New Orleans, LLC
LA	BS 51	CP20401539	Service Agreement	11/1/2012	High Point Gas Gathering, L.L.C.	Century Exploration New Orleans, LLC
LA	BS 51	CP20401539	Letter Agreement	10/19/2012	High Point Gas Gathering, L.L.C.	Century Exploration New Orleans, LLC
LA	BS 51	CP20401613	Gas Purchase Agreement	4/1/2014	Saratoga Resources, Inc.	Century Exploration New Orleans, LLC
LA	Santos	CP22601109	Operating Agreement	2/26/2008	Century Exploration New Orleans, Inc.	Champion Exploration, LLC Charter III, Inc.
LA	Santos	CP22601766	Rate Change Agreement	3/25/2015	American Midstream (LA Intrastate), LLC	Century Exploration New Orleans, Inc.
LA	Saturn	CP27001098	Farmout Agreement	10/27/2009	Century Exploration New Orleans, Inc.	PXP Louisiana L.L.C.
LA	Centaurus	CP28501160	Operating Agreement	11/1/2010	Century Exploration New Orleans, Inc.	Champion Exploration, LLC Charter V, Inc.
LA	Virgo Deep	CP31601629	Operating Agreement	4/1/2014	Energy Resource Technology GOM, LLC	Century Exploration New Orleans, LLC CL&F Resources, LP SandRidge Energy Offshore, LLC
LA	Virgo Deep	CP31601630	Prospect and Well Participation Agreement	4/1/2014	Century Exploration New Orleans, LLC	CL&F Resources, LP

Exhibit E										
Assigned Contracts										
Area	Prospect	File Number	Agreement Type	Agreement Date	Party 1	Party 2				
LA	Virgo Deep	CP31601683	Participation Agreement	4/29/2014	Century Exploration New Orleans, LLC	SandRidge Energy Offshore, LLC				
LA	Sagittarius	CP33201688	Operating Agreement	9/16/2014	Energy Resource Technology GOM, LLC	Century Exploration New Orleans, LLC				
LA	Europa	CP33401675	Prospect and Well Participation Agreement	7/24/2014	Century Exploration New Orleans, LLC	Renaissance Offshore, LLC				
LA	Europa	CP33401676	Operating Agreement	7/1/2014	Energy Resource Technology GOM, LLC	Century Exploration New Orleans, LLC Renaissance Offshore, LLC				
LA	Palmetto	CP36301749	Interconnect Agreement	3/1/2015	High Point Gas Transmission LLC	Century Exploration New Orleans, LLC				
LA	Palmetto	CP36301759	Receipt and Release, Oyster Lease No. 3221907	4/28/2015	D & J Coulon, Inc.	Century Exploration New Orleans, LLC				
LA	Palmetto	CP36301767	Service Agreement	11/1/2012	High Point Gas Transmission LLC	Century Exploration New Orleans, LLC				
LA	Palmetto	CP36301767	Service Agreement (Amended)	4/1/2015	High Point Gas Transmission LLC	Century Exploration New Orleans, LLC				
LA	Palmetto	CP36301767	Letter Agreement	3/24/2015	High Point Gas Transmission LLC	Century Exploration New Orleans, LLC				
Area	Prospect Name	Company Contract/ Lease	Type of Agreement	Date	Grantor	Recording Data				
						Book	Page	Entry No.	County	State
TX	Akula	P22300462.000	Subsurface Use Agreement	9/5/2007	Jerry Kirbow et ux	810	737	191586	Jasper	TX
TX	Akula	P22300517.000	Subsurface Use Agreement	10/8/2007	Jerry Kirbow et ux	810	739	191587	Jasper	TX
TX	Akula	CP22300463	Surface Use Agreement and Surface Owner's Release	9/5/2007	Marla D. Rogers	810	741	191588	Jasper	TX
TX	Akula	CP22300894	Surface Use Agreement and Surface Owner's Release	10/8/2007	Marla D. Rogers				Jasper	TX
TX	Akula	CP25601243	Construction Land Entry Permit	8/8/2008	Crown Pine Timber 3, L.P.				Jasper	TX
TX	Akula	CP22301017	Grant of Easement and Right-of-Way for Pipeline and Road Use	8/14/2008	Crown Pine Timber 1, L.P.	850	862	220338	Jasper	TX
TX	Akula	CP22301034	Early Entry Access Permit Agreement	7/29/2008	730 Texas Timberlands II, Ltd.				Jasper	TX
TX	Akula	CP22301199	Grant of Easement	2/24/2011	730 Texas Timberlands II, Ltd.	908	447	234057	Jasper	TX
TX	Akula	CP22301200	Forestry Road Easement	2/24/2011	730 Texas Timberlands II, Ltd.	908	435	234056	Jasper	TX
TX	Akula	CP22301198	Pipeline Right-of-Way Agreement	7/31/2008	Joyce Hayes	908	965	234215	Jasper	TX
TX	Akula	CP22301198	Amendment of Pipeline Right-of-Way Agreement	7/31/2008	Joyce Hayes	910	954	234719	Jasper	TX
TX	Akula	CP22301353	Construction Land Entry Permit	3/16/2012	Crown Pine Timber 1, L.P.					
TX	Akula	CP22301354	Grant of Easement and Right-of-Way for Pipeline and Road Use (ID#2311 SXM-00589)	4/20/2012	Crown Pine Timber 1, L.P.	937	662	241823	Jasper	TX
TX	Akula	P22301371.000	Subsurface Use Agreement	4/18/2012	Clarence Anderson, et ux, Betty Anderson	936	22	241346	Jasper	TX
TX	Akula	P22301442.000	Pipeline Right-of-Way Agreement	6/15/2009	Dawn D Dean et vir			344089	Orange	TX
TX	Akula	P22301467.000	Pipeline Right-of-Way Agreement	9/13/2009	Sidnette Henry			350646	Orange	TX
TX	Akula	P22301468.000	Pipeline Right-of-Way Agreement	9/13/2009	Frances Holland			350647	Orange	TX
TX	Akula	P22301599.000	Grant of Easement and Right-of-Way for Pipeline	6/6/2012	TIN, Inc.	940	245	242536	Jasper	TX
TX	Akula	CP35101496	Grant of Easement	5/7/2012	John Hancock Life & Health Insurance Company, et al	940	256	242537	Jasper	TX
TX	Akula	CP35101496	Grant of Easement	5/7/2012	730 Texas Timberlands II, Ltd.	940	269	242538	Jasper	TX

Exhibit E										
Assigned Contracts										
Area	Prospect	File Number	Agreement Type	Agreement Date	Party 1	Party 2				
TX	Akula	CP35101496	Road Use Agreement	4/19/2012	Gary G. Pollard	621	368	151593	Newton	TX
TX	Akula	CP35101496	Surface site with Access Road Easement and Pipeline Right-of-Way Agreement	4/5/2012	Billy G. Pollard, et al	621	465	151618	Newton	TX
TX	Big Thicket	P35101927.000	Miscellaneous Easement (Pipelines) ME20130121	5/2/2013	State of Texas	964	882	2013-37709	Hardin	TX
TX	Barracuda /Oscar	CP20701016	Construction Land Entry Permit	7/31/2008	Crown Pine Timber 3, L.P.				Jasper	TX
TX	Barracuda /Oscar	CP20701016	First Amendment to Construction Land Entry Permit	6/5/2009	Crown Pine Timber 3, L.P.				Jasper	TX
TX	Barracuda /Oscar	P27201496.000	Surface and Road Easement (CXM-00180)	7/31/2008	Crown Pine Timber 1, L.P.	902	695	232597	Jasper	TX
TX	Blacktip	P19400243.000	Surface and Road Use Agreement	9/25/2006	Wanda Gray, et al			319389	Orange	TX
TX	Charlie Tuna	P28101524.000	Grant of Easement (For Private Road) (SXM-00358)	3/2/2011	Crown Pine Timber 1, L.P.				Jasper	TX
TX	Dory	P26001464.000	Surface Use Agreement and Surface Owner's Release	11/11/2009	Freddie M Costlow	879	172	226683	Jasper	TX
TX	Flipper	CP25601244	Construction Land Entry Permit	3/24/2011	Crown Pine Timber 1, L.P.				Jasper	TX
TX	Flipper	CP25601244	First Amendment to Grant of Easement and Right -of-Way for Pipeline (ID #1629 CX-0024)	8/14/2008	Crown Pine Timber 1, L.P.	932	487	240412	Jasper	TX
TX	Flipper 4	P25601788.000	Construction Land Entry Permit	2/29/2012	Crown Pine Timber 1, L.P.					
TX	Flipper 4	P25601788.000	Grant of Easement (For Private Road) (ID#2300)	5/15/2012	Crown Pine Timber 1, L.P.	939	92	242230	Jasper	TX
TX								382118	Orange	TX
TX	Flipper	CP25601293	Construction Land Entry Permit	7/27/2011	Crown Pine Timber 1, L.P.					
TX	Flipper	CP25601503	Grant of Easement and Right-of-Way for Pipeline, Surface and Road Use (ID#2181 SXM-0494)	10/13/2011	Crown Pine Timber 1, L.P.	932	492	240413	Jasper	TX
TX	Flipper	CP25601237	Construction Land Entry Permit with 1st Amendment to Pipeline, Surface and Road ROW (SXM-00470)	5/12/2011	Crown Pine Timber 1, L.P.				Jasper	TX
TX	Flipper	CP25601132	First Amendment to Grant of Easement and Right -of-Way for Pipeline, Surface and Road Use (ID #1909 SXM-00291)	4/21/2010	Crown Pine Timber 1, L.P.	933	998	240538	Jasper	TX
TX	Flipper	CP25601047	Construction Land Entry Permit	7/7/2009	Crown Pine Timber 1, L.P.				Jasper	TX
TX	Flipper	CP25601047	First Amendment of Construction Land Entry Permit	10/28/2010	Crown Pine Timber 1, L.P.				Jasper	TX
TX	Flipper	P25601530.000	Grant of Easement (For Private Road) (SXM-00228)	4/21/2010	Crown Pine Timber 1, L.P.	912	600	235231	Jasper	TX
TX	Flipper	P25601544.000	Grant of Easement (For Private Road) (ID#2106 CXM-00469)	5/25/2011	Crown Pine Timber 1, L.P.	915	585	235985	Jasper	TX
TX	Flipper	P25601544.000	Grant of Easement (For Private Road) - First Amendment (ID#2106 CXM-00469)	6/19/2014	Crown Pine Timber 1, L.P.	1012	771	258872	Jasper	TX
TX	Flipper	CP25601256	Consent to Canal Crossing and Grant of Underground Easement	5/26/2011	MeadWestvaco Texas, L.P.	915	649	236007	Jasper	TX

Exhibit E										
Assigned Contracts										
Area	Prospect	File Number	Agreement Type	Agreement Date	Party 1	Party 2				
TX	Flipper	CP25601256	Corrected Consent to Canal Crossing and Grant of Underground Easement	5/26/2011	MeadWestvaco Texas, L.P.	954	535	246135	Jasper	TX
TX	Flipper	P25601473.000	Construction Land Entry Permit	4/9/2010	Crown Pine Timber 1, L.P.				Jasper	TX
TX	Flipper	P25601553.000	Grant of Easement and Right-of-Way for Pipeline, Surface and Road Use (SXM-00291)	4/21/2010	Crown Pine Timber 1, L.P.	992	136	254585	Jasper	TX
TX	Jacques	P30101852.000	Grant of Easement (For Private Road) (ID #2173 NXM-00484)	2/2/2012	Crown Pine Timber 1, L.P.			2012-30597	Hardin	TX
TX	Jacques	CP30101492	Construction Land Entry Permit	11/8/2011	Crown Pine Timber 1, L.P.				Hardin	TX
TX	Jacques	CP30101410	Grant of Easement and Right-of-Way for Pipeline, Surface and Road Use (ID#2238 SXM-00567)	10/6/2011	Crown Pine Timber 1, L.P.			2012-27278	Hardin	TX
TX	Jacques	CP30101340	Construction Land Entry Permit	7/28/2011	Crown Pine Timber 1, L.P.				Hardin	TX
TX	Jacques	CP30101340	First Amendment to Construction Land Entry Permit	1/18/2012	Crown Pine Timber 1, L.P.				Hardin	TX
TX	Jacques	CP30101339	Grant of Easement (For Private Road)	2/2/2012	Crown Pine Timber 1, L.P.			2012-30597	Hardin	TX
TX	Hammerhead	CP19600954	Construction Land Entry Permit	6/11/2007	TIN, Inc. d/b/a Temple-Inland				Hardin	TX
TX	Hammerhead	CP19600954	First Amendment to Construction Land Entry Permit	2/5/2008	Crown Pine Timber 3, L.P.				Hardin	TX
TX	Hammerhead	CP19601498	Grant of Easement (For Private Road) (SXM-00676)	2/11/2013	Crown Pine Timber 1, L.P.			2013-38467	Hardin	TX
TX	Leghorn	CP36001693	Mineral Owner Subsurface Wellbore Easement for Directional Wells	9/15/2014	BP America Production Company			2014-50315	Hardin	TX
TX	Oscar	CP27201117	Construction Land Entry Permit	2/25/2010	Crown Pine Timber 3, L.P.				Jasper	TX
TX	Oscar	P27201470.000	Grant of Easement and Right-of-Way for Pipeline, Surface and Road Use (SXM-00281)	2/1/2010	Crown Pine Timber 1, L.P.	880	400	226983	Jasper	TX
TX			Grant of Easement and Right-of-Way for Pipeline, Surface and Road Use - First Amendment (SXM-00281)	2/1/2010		880	411	226984	Jasper	TX
TX			Grant of Easement and Right-of-Way for Pipeline, Surface and Road Use - Second Amendment (SXM-00281)	2/1/2010		915	571	235984	Jasper	TX
TX	Oscar/Dory	CP27201117	First Amendment to Construction Land Entry Permit	3/12/2010	Crown Pine Timber 3, L.P.				Jasper	TX
TX	Oscar/Dory	P27201470.000	First Amendment to Grant of Easement and Right-of-Way for Pipeline, Surface and Road Use	2/1/2010	Crown Pine Timber 1, L.P.	880	411	226984	Jasper	TX
TX	Oscar /Charlie Tuna	CP27201117	Second Amendment to Construction Land Entry Permit	5/12/2011	Crown Pine Timber 1, L.P.				Jasper	TX
TX	Oscar /Charlie Tuna	P27201470.000	Second Amendment to Grant of Easement and Right-of-Way for Pipeline, Surface and Road Use	2/1/2010	Crown Pine Timber 1, L.P.				Jasper	TX
TX	Perry	CP29501286	Construction Land Entry Permit	7/19/2011	Crown Pine Timber 1, L.P.				Orange	TX

Exhibit E													
Assigned Contracts													
Area	Prospect	File Number	Agreement Type	Agreement Date	Party 1	Party 2							
TX	Perry	CP29501287	Grant of Easement and Right-of-Way for Pipeline, Surface and Road Use (ID #2212 SXM-00516)	9/20/2011	Crown Pine Timber 1, L.P.			374300	Orange	TX			
TX	Perry	CP29401236	Construction Land Entry Permit	5/20/2011	Crown Pine Timber 1, L.P.				Orange	TX			
TX	Perry	CP29401242	Construction Land Entry Permit	2/28/2011	Crown Pine Timber 1, L.P.				Orange	TX			
TX	Perry	P29501924.000	Grant of Easement for Private Road (CXM-0576)	5/15/2012	Crown Pine Timber 1, L.P.		939	84	382117 242229	Orange Jasper	TX TX		
TX	Perry	CP29501416	Construction Land Entry Permit	2/29/2012	Crown Pine Timber 1, L.P.								
TX	Roadrunner	P35001918.000	Surface and Road Easement (SXM-00685)	3/19/2013	Crown Pine Timber 1, L.P.			392942	Orange	TX			
TX	Sebastian	CP31101273	Grant of Easement (For Private Road)	8/26/2011	Crown Pine Timber 1, L.P.				Hardin	TX			
TX	Sebastian	CP31101302	Surface and Road Use Agreement	10/13/2011	Crown Pine Timber 1, L.P.			2012-26767	Hardin	TX			
TX	Sebastian	CP31101342	Construction Land Entry Permit	1/13/2012	Crown Pine Timber 1, L.P.				Hardin	TX			
TX	Sebastian	CP31101341	Grant of Easement and Right-of-Way for Pipeline, Surface and Road Use	2/2/2012	Crown Pine Timber 1, L.P.			2012-27279	Hardin	TX			
TX	Sebastian	CP31101381	Non-Exclusive Pipeline Easement and Roadway Easement Agreement	1/26/2012	Charles W. Brocato, et ux			2012-26317	Hardin	TX			
TX	Tiger	CP198001728	Grant of Easement and Right-of-Way for Pipeline, Surface and Road Use	2/23/2015	Crown Pine Timber 1, L.P.			2015-53796	Hardin	TX			
TX	Tiger	CP198001728	Construction Land Entry Permit	2/5/2008	Crown Pine Timber 1, L.P.				Hardin	TX			
TX	Tiger	CP19800859	Survey Land Entry Permit	4/16/2007	TIN, Inc. d/b/a Temple-Inland				Hardin	TX			
TX	Tiger	P19800457.000	Grant of Easement (For Private Road)	7/30/2007	TIN, Inc. d/b/a Temple-Inland		1641	212	2007-8082	Hardin	TX		
TX	Tiger	CP19801733	Grant of Easement and Right-of-Way for Pipeline, Surface and Road Use	12/5/2007	Crown Pine Timber 3, L.P.		1682	375	2008-3894	Hardin	TX		
TX	Thresher	CP20600816	Construction Land Entry Permit	1/15/2007	TIN, Inc. d/b/a Temple-Inland				Hardin	TX			
TX	Thresher	CP20600816	Survey Land Entry Permit	11/3/2006	TIN, Inc. d/b/a Temple-Inland				Hardin	TX			
LA	Orion	P00700316.000	Pipeline Right-of-Way Grant No. 4122	7/30/2001	State Of La R/W 4122		1006	98		Plaquemines	LA		
LA	Orion	P00700368.000	Pipeline Right-of-Way Grant No. 4189	12/19/2001	State Of La R/W 4189		1015		2000207	Plaquemines	LA		
LA	BS 52 - SL	P00800154.000	Pipeline Right-of-Way Grant No. 2735	2/15/1990 2/15/2010	State of La R/W 2735		740	1220	371 113	2010-00000637	Plaquemines	LA	
LA	BS 52 - SL	P00801689.000	Pipeline Right-of-Way Grant No. 5384	12/1/2001	State of La R/W 5384		1268	229	2012-00001719	Plaquemines	LA		
LA	BS Trend	CP09101674	20" Oil Pipeline Crossing Agreement	9/28/2011	Williams Oil Gathering					Plaquemines	LA		
LA	Perseus	P10400904.000	Surface Lease with Subsurface Agreement No. 4362	5/10/2003	State of La R/W 4362		1047	1049	470	597	03004277 03005014	Plaquemines	LA
LA	Perseus	P10400919.000	Pipeline Right-of-Way Grant No. 4386	7/1/2003	State of La R/W 4386		1052	863	03005962	Plaquemines	LA		
LA	Perseus	P10401202.000	Surface Lease with Subsurface Agreement No. 4599	4/27/2005	State of La R/W 4599		1092	548	2005-00002592	Plaquemines	LA		
LA	Perseus	P10401300.000	Surface Lease with Subsurface Agreement No. 4773	12/15/2006	State of La R/W 4773		1133	758	2007-00000100	Plaquemines	LA		
LA	Perseus	P10401305.000	Pipeline Right-of-Way Grant No. 4834	4/12/2007	State of La R/W 4834		1141	644	2007-00002415	Plaquemines	LA		
LA	Taurus	P10500911.000	Pipeline Right-of-Way Grant No. 4376	7/1/2003	State of LA R/W 4376		1052	214	03005713	Plaquemines	LA		
LA	Aquarius	P10700925.000	Pipeline Right-of-Way Grant No. 4420	10/20/2003	State of LA R/W 4420		1058	422	03007976	Plaquemines	LA		
LA	Virgo (South)	P10901199.000	Pipeline Right-of-Way Grant No. 4598	4/26/2005	State of LA R/W 4598		1091	888	2005-00002343	Plaquemines	LA		
LA	Pegasus	P11801725.000	Pipeline Right-of-Way Grant No. 5624	5/7/2015	State of LA R/W No. 5624		1341	445	2015-00002017	Plaquemines	LA		

Exhibit E											
Assigned Contracts											
Area	Prospect	File Number	Agreement Type	Agreement Date	Party 1	Party 2					
LA	Pegasus	CP11801763	Pipeline Crossing Agreement	5/12/2015	Williams Oil Gathering					Plaquemines LA	
LA	Bayou Postillion	P14000118.000	Pipeline Right-of-Way Grant No. 4605	5/20/2005	State of La R/W 4605	1309	736	2005-00008098	Iberia	LA	
LA	Bayou Postillion	P14000183.000	Pipeline Servitude Agreement	5/16/2005	Cotten Land Corp	1306	282	2005-00006136	Iberia	LA	
LA	Bayou Postillion	P14000436.000	Pipeline Right-of-Way Grant No. 4787	2/21/2007	State of La R/W 4787	1360	764	2007-00003935	Iberia	LA	
LA	Bayou Postillion	CP14000842	Pipeline Agreement	2/27/2007	Kyle Peterman	1357	586	2007-00002921	Iberia	LA	
LA	Corvus	P17301296.000	Pipeline Right-of-Way Grant No. 4749	9/21/2006	State of La R/W 4749	1127	217	2006-00006035	Plaquemines	LA	
LA	Corvus	P17301688.000	Pipeline Right-of-Way Grant No. 5382	1/27/2012	State of La R/W 5382	1267	721	2012-00001604	Plaquemines	LA	
LA	Jupiter	P20101366.000	Pipeline Right-of-Way Grant No. 5125	4/29/2009	State R/W No 5125	1203	591	2009-00001852	Plaquemines	LA	
LA	Jupiter	P20101377.000	Pipeline Right-of-Way Grant No. 5159	9/16/2009	State R/W No. 5159	1211	742	2009-00004259	Plaquemines	LA	
LA	Virgo (North)	P20201388.000	Surface Lse w/ Subsurface Agmt 5253	9/28/2010	State of La Surf Lse w/ Subsurf Agmt 5253	1233	106	2010-00004150	Plaquemines	LA	
LA	Virgo (North)	P20201450.000	Pipeline Right-of-Way Grant No. 5346	9/27/2011	State of La R/W 5346	1256	398	2011-00004248	Plaquemines	LA	
LA	BS 51 - Harvest	P20401339.000	Pipeline Right-of-Way Grant No. 4179	12/17/2001	State of La R/W 4179	1198 1269	162 435	2009-00000222 2012-00002042	Plaquemines	LA	
LA	BS 51 - Harvest	P20401389.000	Pipeline Right-of-Way Grant No. 2819	1/23/2003	State of La R/W 2819	1269 1288	431 721	2012-00002038 2013-00000556	Plaquemines	LA	
LA	BS 51 - Harvest	P20401390.000	Pipeline Right-of-Way Grant No. 4181	12/17/2001	State of La R/W 4181	1014	38		Plaquemines	LA	
LA	BS 51 - Harvest	P20401391.000	Pipeline Right-of-Way Grant No. 4669	2/15/2006	State of La R/W 4669	1109	595	2006-00001067	Plaquemines	LA	
LA	Lima	P21301326.000	Pipeline Right-of-Way Grant No. 5016	5/16/2008	State of La R/W 5016	714	186	343015	St. Charles	LA	
LA	Rio	CP21700938	Canal and Waterway Permit		Apache Corporation				Plaquemines	LA	
LA	Santos	P22601317.000	Canal Permit	1/1/2008	Ridgeland Properties LLC	1171 1178	892 256	2008-00000528 2008-00001869	Plaquemines	LA	
LA	Santos	P22601318.000	Surface Lease with Subsurface Agreement	4/10/2008	The Louisiana Land and Exploration Compan	1181	83	2008-00002483	Plaquemines	LA	
LA	Santos	P22601316.000	Canal Permit	11/14/2007	CLL Limited Partnership Ltd				Plaquemines	LA	
LA	Virgo (Deep)	P31601703.000	Pipeline Right-of-Way Grant No. 5579	8/5/2014	State R/W 5579	1324	488	2014-00003421	Plaquemines	LA	
LA	Europa	P33401705.000	Surface Lease with Subsurface Agreement No. 5588	8/27/2014	State of La R/W 5588				Plaquemines	LA	
LA	Palmetto	P36301719.000	Pipeline Servitude and Right-of-Way	3/16/2015	Onager, LLC et al	1338	529	2015-00001155	Plaquemines	LA	
LA	Palmetto	P36301720.000	Pipeline Servitude and Right-of-Way	3/13/2015	Carolyn C LeBlanc et al	1339	366	2015-00001414	Plaquemines	LA	
LA	Palmetto	P36301721.000	Pipeline Right-of-Way Grant No. 5616	3/17/2015	State of LA R/W No. 5616	1339	230	2015-00001366	Plaquemines	LA	
LA	Palmetto	P36301722.000	Pipeline Right-of-Way Grant No. 5617	3/17/2015	State of LA R/W No. 5617	1339	236	2015-00001367	Plaquemines	LA	
LA	Palmetto	P36301723.000	Pipeline Right-of-Way Grant No. 5618	3/17/2015	State of LA R/W No. 5618	1339	242	2015-00001368	Plaquemines	LA	
LA	Palmetto	P36301724.000	Surface Lease No. 3237	3/13/2015	State of LA Surf Lse No. 3237	1339	222	2015-00001365	Plaquemines	LA	
LA	Palmetto	P36301726.000	Pipeline Right-of-Way Grant	12/18/2014	State of LA R/W Orleans Levee Dist	1341	583	2015-00002054	Plaquemines	LA	
LA	Palmetto	P36301727.000	Pipeline Right-of-Way Grant	3/13/2015	State of LA R/W Orleans Levee Dist	1341	589	2015-00002055	Plaquemines	LA	
LA	Palmetto	CP36301747	Right-of-Way Consent Agreement	3/16/2015	Exxon Mobil Pipeline Company				Plaquemines	LA	
	Breton South	CP33001673	Seismic Permit #2014/15-002	7/1/2014	State of Louisiana, Office of Mineral Resources, 617 N 3rd St, 8th Floor, Baton Rouge, LA 70802, and Petrostar Energy, Inc. 500 Whitebark Drive, Lafayette, LA 70508						

Exhibit E						
Assigned Contracts						
Area	Prospect	File Number	Agreement Type	Agreement Date	Party 1	Party 2
	Breton South	CP33001673	Data Processing Proposal for Century Exploration New Orleans, LLC Breton South 3D Seismic Survey	8/7/2014	Reservoir Geophysical Corporation 13313 Southwest Freeway, Suite 285 Sugar Land, TX 77478	
	Breton South	CP33001673	Breton South 3-D Seismic Acquisition Agreement	12/23/2013	Marsh Island Seismic Data, LLC 500 Whitebark Drive Lafayette, LA 70508	
	Administrative	Administrative	Confidentiality Agreement	12/4/2015	Acrux Resources, LLC 3900 Essex Lane, #1111 Houston, TX 77027	
	Administrative	Administrative	Confidentiality Agreement	12/23/2015	Anglo-Dutch Energy, LLC 8 Greenway Plaza, Suite 900 Houston, TX 77046	
	Administrative	Administrative	Confidentiality Agreement	12/22/2015	Box Management Services 11909 Preston Road, Suite 290 Dallas, TX 75230	
	Administrative	Administrative	Confidentiality Agreement	12/30/2015	Clifton Park Energy & Oil, Inc. 100 N way, Suite 102-A Conroe, TX 77301	
	Administrative	Administrative	Confidentiality Agreement	12/3/2015	Deep Energy Exploration Partners, LLC 9545 Katy Freeway, Suite 400 Houston, TX 77024	
	Administrative	Administrative	Confidentiality Agreement	12/8/2015	Equity Group Investments 2 North Riverside Plaza, Suite 600 Chicago, IL 60606	
	Administrative	Administrative	Confidentiality Agreement	12/14/2015	Explore Enterprises 414 N Causeway Blvd, Suite A Mandeville, LA 70448	
	Administrative	Administrative	Confidentiality Agreement	12/7/2015	Goldking Energy Corporation 2001 Kirby Drive, Suite 614 Houston, Texas 77019	
	Administrative	Administrative	Confidentiality Agreement	12/4/2015	M1 Energy Capital 720 North Post Oak, Suite 285 Houston, TX 77024	
	Administrative	Administrative	Confidentiality Agreement	12/8/2015	Monforte Exploration L.L.C. 3200 Southwest Freeway, Suite 3300 Houston, Texas 77027	
	Administrative	Administrative	Confidentiality Agreement	12/23/2015	ORX Exploration, Inc. 400 Poydras Street, Suite 1100 New Orleans, LA 70130	
	Administrative	Administrative	Confidentiality Agreement	12/14/2015	Renpetco II LLC 17625 El Camino Real, Suite 220 Houston, TX 77058	
	Administrative	Administrative	Confidentiality Agreement	12/15/2015	Sabco Oil and Gas Company, LLC 34 S Wynden Dr, Suite 300 Houston, TX 77056	
	Administrative	Administrative	Confidentiality Agreement	12/3/2015	Texas Petroleum Investment Company 5850 San Felipe, Suite 250 Houston, TX 77057	

Exhibit E									
Assigned Contracts									
Area	Prospect	File Number	Agreement Type	Agreement Date	Party 1	Party 2			
	Administrative	Administrative	Confidentiality Agreement	12/11/2015	Texas South Energy, Inc. 3 Riverway, Houston, TX 77056				
	Administrative	Administrative	Confidentiality Agreement	12/7/2015	The Vast Group 317 Metro Ct Fullerton, CA 92832				
	Administrative	Administrative	Confidentiality Agreement	12/16/2015	Viking Exploration, Inc. P O Box 2647 Fort Worth, TX 76113				
	Administrative	Administrative	Confidentiality Agreement	11/27/2015	White Marlin Oil and Gas Company, LLC 15990 N Barkers Landing, Suite 350 Houston, TX 77079				
	Administrative	Administrative	Confidentiality Agreement	12/14/2015	Winwright Oil Company, LLC 1415 S Voss Road, Suite 110-265 Houston, TX 77057				
	Administrative	Administrative	Well Asset Management Contract	11/11/2014	CGG Services (U.S.) Inc. 10300 Town Park Drive Houston, TX 77072				
	Administrative	Administrative	Fugro Data Solutions, Inc. Storage and Related Services Agreement (Contract Number 2011-0002)	1/1/2011	Fugro Data Solutions, Inc. 6100 Hillcroft, 5th Floor Houston, Texas 77081				
	Administrative	Administrative	Amendment No. 1 to Agreement for the Storage and Related Services Agreement No. 2011-0002	12/14/2015	Fugro Data Solutions, Inc. 6100 Hillcroft, 1st Floor Houston, Texas 77081				
	Onshore	400-186174	Century Exploration New Orleans, LLC & Century Exploration Houston, LLC	360 International, Inc. 220 Crip Lane Duson, Louisiana 70529	Master Service Agreement				2012-02-03
	Offshore	400-178446	Century Exploration New Orleans, LLC & Century Exploration Houston, LLC	A N.E.W. Rock Co. Inc. 615 Ridge Road Lafayette, Louisiana 70506	Master Service Agreement				2006-04-11
	Onshore	400-178446	Century Exploration New Orleans, LLC & Century Exploration Houston, LLC	A N.E.W. Rock Co. Inc. 615 Ridge Road Lafayette, Louisiana 70506	Master Service Agreement				2006-04-11
	Offshore	400-205298	Century Exploration New Orleans, LLC & Century Exploration Houston, LLC	Abadie-Williams LLC 1 Galleria Blvd Ste 1505 Metairie, Louisiana 70001	Master Service Agreement				2013-05-20
	Offshore	400-137433	Century Exploration New Orleans, LLC & Century Exploration Houston, LLC	Abe's Boat Rentals 9087 Highway 23, PO Box 549 Belle Chasse, Louisiana 70037	Master Service Agreement				2004-04-05
	Offshore	400-168675	Century Exploration New Orleans, LLC & Century Exploration Houston, LLC	Abrado, Inc. 16203 Park Row, Suite 160 Houston, Texas 77084	Master Service Agreement				2013-10-18
	Offshore	400-162859	Century Exploration New Orleans, LLC & Century Exploration Houston, LLC	Absolute Energy Solutions, LLC. 2107 Chamberlain Cove, Suite 353 Katy, Texas 77494	Master Service Agreement				2010-06-14
	Onshore	400-162859	Century Exploration New Orleans, LLC & Century Exploration Houston, LLC	Absolute Energy Solutions, LLC. 2107 Chamberlain Cove, Suite 353 Katy, Texas 77494	Master Service Agreement				2010-06-14
	Offshore	400-116532	Century Exploration New Orleans, LLC & Century Exploration Houston, LLC	Acadian Contractors 17102 W LA Highway 330, PO Box 1608 Abbeville,	Master Service Agreement				2014-12-15
	Onshore	400-116532	Century Exploration New Orleans, LLC & Century Exploration Houston, LLC	Acadian Contractors 17102 W LA Highway 330, PO Box 1608 Abbeville,	Master Service Agreement				2014-12-15

Exhibit E										
Assigned Contracts										
Area	Prospect	File Number	Agreement Type	Agreement Date	Party 1	Party 2				
	Offshore	400-197040	Century Exploration New Orleans, LLC & Century Exploration Houston, LLC	Acadiana Maintenance Service LLC New Iberia, Louisiana 70563	1433 Jane Street	Master Service Agreement			2013-07-26	
	Onshore	400-197040	Century Exploration New Orleans, LLC & Century Exploration Houston, LLC	Acadiana Maintenance Service LLC New Iberia, Louisiana 70563	1433 Jane Street	Master Service Agreement			2013-07-26	
	Offshore	400-164216	Century Exploration New Orleans, LLC & Century Exploration Houston, LLC	Access Surveyors Street	505 South Fourth Beaumont, Texas 77701	Master Service Agreement			2012-04-04	
	Onshore	400-164216	Century Exploration New Orleans, LLC & Century Exploration Houston, LLC	Access Surveyors Street	505 South Fourth Beaumont, Texas 77701	Master Service Agreement			2012-04-04	
	Offshore	400-128195	Century Exploration New Orleans, LLC & Century Exploration Houston, LLC	Accurate Measurement Controls, Inc. Broussard, Louisiana 70518	1138 Wall Rd	Master Service Agreement			2004-11-11	
	Offshore	400-137142	Century Exploration New Orleans, LLC & Century Exploration Houston, LLC	Accurate NDE & Inspection, LLC Broussard, Louisiana 70518	209 Industrial Trace	Master Service Agreement			2002-09-20	
	Offshore	400-127685	Century Exploration New Orleans, LLC & Century Exploration Houston, LLC	Acme Truck Line, Inc. Expressway	200 Westbank Gretna, Louisiana 70053	Master Service Agreement			2011-10-24	
	Onshore	400-127685	Century Exploration New Orleans, LLC & Century Exploration Houston, LLC	Acme Truck Line, Inc. Expressway	200 Westbank Gretna, Louisiana 70053	Master Service Agreement			2011-10-24	
	Onshore	400-153639	Century Exploration New Orleans, LLC & Century Exploration Houston, LLC	Adler Tank Rentals LLC. Deer Park, Texas 77536	2751 Aaron Street	Master Service Agreement			2013-11-15	
	Offshore	400-180487	Century Exploration New Orleans, LLC & Century Exploration Houston, LLC	Adriatic Marine LLC Post Office Box 188	201 Raceland St. Raceland,	Master Service Agreement			2015-02-27	
	Onshore	400-189953	Century Exploration New Orleans, LLC & Century Exploration Houston, LLC	Advanced Fluid Technologies of La, LLC 7901 US Hwy 167	Abbeville,	Master Service Agreement			2013-08-14	
	Offshore	tbd	Century Exploration New Orleans, LLC & Century Exploration Houston, LLC	Advanced Gauging & Consulting LLC Lafitte, Louisiana 70067	P O Box 555	Master Service Agreement			2/10/2015	
	Offshore	400-166784	Century Exploration New Orleans, LLC & Century Exploration Houston, LLC	AFS Petrologix, LLC West	4018 Hwy 90 New Iberia, Louisiana 70560	Master Service Agreement			2013-04-01	
	Offshore	400-205126	Century Exploration New Orleans, LLC & Century Exploration Houston, LLC	All Coast LLC Rd 3rd Floor	151 Southpark Lafayette, Louisiana	Master Service Agreement			2004-12-07	
	Offshore	400-178475	Century Exploration New Orleans, LLC & Century Exploration Houston, LLC	Alliance Offshore LLC 308	11095 Highway LaRose, Louisiana 70373	Master Service Agreement			2011-03-01	
	Offshore	400-152345	Century Exploration New Orleans, LLC & Century Exploration Houston, LLC	Allison Marine Holding Galbert,	AOS 101 Allison Marine Contractors	Master Service Agreement			2010-04-07	
	Onshore	400-128447	Century Exploration New Orleans, LLC & Century Exploration Houston, LLC	Alpha Rental Tools, Inc. Highway 182	4836 Houma, Louisiana 70364	Master Service Agreement			2003-04-22	
	Offshore	400-128015	Century Exploration New Orleans, LLC & Century Exploration Houston, LLC	Altec Gas Lift Broussard, Louisiana 70518	619 East Second Street	Master Service Agreement			2002-04-04	
	Offshore	400-127751	Century Exploration New Orleans, LLC & Century Exploration Houston, LLC	AMC Liftboats, Inc. PO Box 785	1114 S Bayou Dr Golden Meadow,	Master Service Agreement			2011-09-06	
	Onshore	400-169192	Century Exploration New Orleans, LLC & Century Exploration Houston, LLC	Amega West Services, LLC Westfield	16623 Aldine Houston, Texas 77032	Master Service Agreement			2014-01-22	
	Offshore	400-128151	Century Exploration New Orleans, LLC & Century Exploration Houston, LLC	American Pollution Control, Corp. (AMPOL) 401 W. Admiral Doyle Drive	New	Master Service Agreement			2009-06-11	
	Offshore	400-128493	Century Exploration New Orleans, LLC & Century Exploration Houston, LLC	API Control System Solutions, Inc. (aka: American Pneumatics) 218 Hector Connolly Rd	Carencro, Louisiana 70520	Master Service Agreement			1997-07-25	

Exhibit E									
Assigned Contracts									
Area	Prospect	File Number	Agreement Type	Agreement Date	Party 1	Party 2			
	Offshore	400-130285	Century Exploration New Orleans, LLC & Century Exploration Houston, LLC	Aqueos Corporation Millstone Rd Ste. D	101 Broussard,	Master Service Agreement			2007-06-08
	Onshore	400-129883	Century Exploration New Orleans, LLC & Century Exploration Houston, LLC	Archer Wireline LLC Cherry St, Suite 800	801 Fort Worth,	Master Service Agreement			2010-04-26
	Offshore	400-116881	Century Exploration New Orleans, LLC & Century Exploration Houston, LLC	Archrock Northchase Drive	16666 Houston, Texas	Master Service Agreement			2013-04-17
	Offshore	400-127939	Century Exploration New Orleans, LLC & Century Exploration Houston, LLC	Aries Marine Corporation 816 Guilliot Road	Youngsville,	Master Service Agreement			2013-01-17
	Offshore	400-13694	Century Exploration New Orleans, LLC & Century Exploration Houston, LLC	Atchafalaya Measurement Inc. Credit Drive	124 Scott, Louisiana 70583	Master Service Agreement			2006-10-05
	Offshore	400-144269	Century Exploration New Orleans, LLC & Century Exploration Houston, LLC	Automation SS c/o Proserv Operations Inc. 15151 Sommermeyer St.	Houston,	Master Service Agreement			2009-07-14
	Offshore	400-129928	Century Exploration New Orleans, LLC & Century Exploration Houston, LLC	Axip Energy Services, LP McKinney St Ste 900	1301 Houston, Texas	Master Service Agreement			2011-03-23
	Onshore	400-184998	Century Exploration New Orleans, LLC & Century Exploration Houston, LLC	Axis Oilfield Rentals LLC Seymour Meyers Blvd	13406 Madisonville,	Master Service Agreement			2011-10-27
	Offshore	400-178539	Century Exploration New Orleans, LLC & Century Exploration Houston, LLC	B & B Oilfield Services LLC Highway 90 W	4713 New Iberia,	Master Service Agreement			2004-05-13
	Offshore	400-128111	Century Exploration New Orleans, LLC & Century Exploration Houston, LLC	B & J Martin, Inc. Main St	18104 West Galliano, Louisiana 70354	Master Service Agreement			2014-07-29
	Onshore	400-128977	Century Exploration New Orleans, LLC & Century Exploration Houston, LLC	B&L Equipment Rentals, Inc. Kratzmeyer Rd	21054 Bakersfield,	Master Service Agreement			2014-05-08
	Onshore	400-168620	Century Exploration New Orleans, LLC & Century Exploration Houston, LLC	B&P Swab Services Inc. Columbia, Mississippi 39429	P O Box 906	Master Service Agreement			2002-04-09
	Onshore	400-128599	Century Exploration New Orleans, LLC & Century Exploration Houston, LLC	Badger Daylighting Corp. Motorsports Way	8930 Brownsburg, Indiana	Master Service Agreement			2013-12-10
	Offshore	400-155505	Century Exploration New Orleans, LLC & Century Exploration Houston, LLC	Baker Hughes US Gulf Coast Westfield	17021 Aldine Houston, Texas 77073	Master Service Agreement			1991-08-06
	Onshore	400-155506	Century Exploration New Orleans, LLC & Century Exploration Houston, LLC	Baker Hughes US Land Aldine Westfield Road	17021 Houston, Texas	Master Service Agreement			2006-10-24
	Offshore	400-183584	Century Exploration New Orleans, LLC & Century Exploration Houston, LLC	Barracuda Oil Tools LLC Houma, Louisiana 70364	1247 Coteau Road	Master Service Agreement			2015-02-11
	Offshore	400-130576	Century Exploration New Orleans, LLC & Century Exploration Houston, LLC	Bay Ltd. Corpus Christi, Texas 78409	1414 Valero Way	Master Service Agreement			2005-06-08
	Offshore	400-118241	Century Exploration New Orleans, LLC & Century Exploration Houston, LLC	Bayou Inspection Services, Inc. Acadiana Testing & Heating Inc. 318 DeGravelle Rd	PO Box	Master Service Agreement			2003-12-17
	Offshore	400-226253	Century Exploration New Orleans, LLC & Century Exploration Houston, LLC	Bayou Marine LLC Buras, Louisiana 70041	30446 Highway 23	Master Service Agreement			2015-02-06
	Onshore	400-226253	Century Exploration New Orleans, LLC & Century Exploration Houston, LLC	Bayou Marine LLC Buras, Louisiana 70041	30446 Highway 23	Master Service Agreement			2015-02-06
	Offshore	400-189384	Century Exploration New Orleans, LLC & Century Exploration Houston, LLC	BayouLand Automation, LLC Broussard, Louisiana 70518	121 Windfall Drive	Master Service Agreement			2012-10-25
	Onshore	400-161948	Century Exploration New Orleans, LLC & Century Exploration Houston, LLC	Bear Creek Services, LLC Shreveport, Louisiana 71136	425 Ashley Ridge Blvd	Master Service Agreement			2012-05-30

Exhibit E									
Assigned Contracts									
Area	Prospect	File Number	Agreement Type	Agreement Date	Party 1	Party 2			
	Offshore	400-200413	Century Exploration New Orleans, LLC & Century Exploration Houston, LLC		Becnel Rental Tools LLC Ln Gray, Louisiana 70359	340 Technology	Master Service Agreement		2014-06-09
	Onshore	400-186662	Century Exploration New Orleans, LLC & Century Exploration Houston, LLC		Bedrock Petroleum Consultants LLC Rue Iberville, Suite 600 Lafayette,	201	Master Service Agreement		2012-01-31
	Onshore	400-199344	Century Exploration New Orleans, LLC & Century Exploration Houston, LLC		Benoit Welding, Inc South Hospital Dr Abbeville, Louisiana	13806	Master Service Agreement		2013-01-04
	Offshore	400-134898	Century Exploration New Orleans, LLC & Century Exploration Houston, LLC		Besco Tubular Houma, Louisiana 70360	359 Equity Blvd	Master Service Agreement		2008-10-01
	Offshore	400-132561	Century Exploration New Orleans, LLC & Century Exploration Houston, LLC		Best Equipment Service & Sales Co., LLC 8885 Monroe Road Houston, Texas		Master Service Agreement		2011-06-27
	Offshore	400-127722	Century Exploration New Orleans, LLC & Century Exploration Houston, LLC		Bisso Marine, LLC New Orleans, Louisiana 70178	P O Box 4113	Master Service Agreement		2012-02-03
	Offshore	400-184835	Century Exploration New Orleans, LLC & Century Exploration Houston, LLC		Black Hawk Oilfield Services LLC Houma, Louisiana 70360	187 Corporate Drive	Master Service Agreement		2012-05-10
	Onshore	400-177566	Century Exploration New Orleans, LLC & Century Exploration Houston, LLC		Blackgold Services, Inc. Liberty, Texas 77575	3608 East Highway 90	Master Service Agreement		2011-04-11
	Offshore	400-143705	Century Exploration New Orleans, LLC & Century Exploration Houston, LLC		Blackhawk Specialty Tools Houma, Louisiana 70364-8364	130 Equity Blvd	Master Service Agreement		2010-11-04
	Offshore	400-138682	Century Exploration New Orleans, LLC & Century Exploration Houston, LLC		Blackwater Diving, LLC Morgan City, Louisiana 70380	112 Forrest Road	Master Service Agreement		2009-12-07
	Offshore	400-127225	Century Exploration New Orleans, LLC & Century Exploration Houston, LLC		Blanchard Contractors, Inc. Highway 3235	15444 PO Box 884	Master Service Agreement		2010-01-12
	Offshore	400-139585	Century Exploration New Orleans, LLC & Century Exploration Houston, LLC		Blue Fin Services, LLC Evangeline Thwy.	1111 P O Box 1650	Master Service Agreement		2013-07-18
	Onshore	400-137885	Century Exploration New Orleans, LLC & Century Exploration Houston, LLC		Blue Marlin Services of Acadiana LLC. 2910-A Cameron St Lafayette, Louisiana		Master Service Agreement		2012-04-27
	Offshore	400-175742	Century Exploration New Orleans, LLC & Century Exploration Houston, LLC		Blue Ox Environmental Planning Johnston St #1803 Lafayette, Louisiana	2851	Master Service Agreement		2011-02-23
	Onshore	400-175742	Century Exploration New Orleans, LLC & Century Exploration Houston, LLC		Blue Ox Environmental Planning Johnston St #1803 Lafayette, Louisiana	2851	Master Service Agreement		2011-02-23
	Offshore	400-224824	Century Exploration New Orleans, LLC & Century Exploration Houston, LLC		Bobcat Heavy Civil, LLC Dove Ln Lorena, Texas 76655	172 Mourning	Master Service Agreement		2015-02-11
	Onshore	400-224824	Century Exploration New Orleans, LLC & Century Exploration Houston, LLC		Bobcat Heavy Civil, LLC Dove Ln Lorena, Texas 76655	172 Mourning	Master Service Agreement		2015-02-11
	Offshore	400-128842	Century Exploration New Orleans, LLC & Century Exploration Houston, LLC		Boh Bros. Construction Co. L.L.C. South Tonti St. New Orleans,	730	Master Service Agreement		2013-08-22
	Offshore	400-128018	Century Exploration New Orleans, LLC & Century Exploration Houston, LLC		Brand Energy & Infrastructure Services, Inc. 1325 Cobb International Dr, Ste A-1		Master Service Agreement		2012-06-20
	Offshore	400-127249	Century Exploration New Orleans, LLC & Century Exploration Houston, LLC		Brandt c/o National Oilwell Varco Portable Power 1401 Westgate Road		Master Service Agreement		2013-07-18
	Offshore	400-196201	Century Exploration New Orleans, LLC & Century Exploration Houston, LLC		Bricor LLC Hwy 23 Belle Chasse, Louisiana	10612	Master Service Agreement		2013-04-19
	Offshore	400-116803	Century Exploration New Orleans, LLC & Century Exploration Houston, LLC		Broussard Brothers, Inc. Abbeville, Louisiana 70510	501A S Main Street	Master Service Agreement		1990-02-14

Exhibit E									
Assigned Contracts									
Area	Prospect	File Number	Agreement Type	Agreement Date	Party 1	Party 2			
	Offshore	400-164340	Century Exploration New Orleans, LLC & Century Exploration Houston, LLC	Brown Integrity LLC. Giddings, Texas 78942	1743 S US 77	Master Service Agreement			2012-06-01
	Offshore	400-151531	Century Exploration New Orleans, LLC & Century Exploration Houston, LLC	Bud's Boat Rental LLC Woodland Hwy New Orleans, Louisiana 70131	4001	Master Service Agreement			1992-01-06
	Offshore	400-207445	Century Exploration New Orleans, LLC & Century Exploration Houston, LLC	BURAS OILFIELD SERVICES, LLC Buras, Louisiana 70041	30975 Highway 11	Master Service Agreement			2014-12-16
	Offshore	400-127797	Century Exploration New Orleans, LLC & Century Exploration Houston, LLC	Burner Fire Control Inc. & JJM Inc. Lafayette, Louisiana 70508	P O Box 53482	Master Service Agreement			2002-06-18
	Onshore	400-181967	Century Exploration New Orleans, LLC & Century Exploration Houston, LLC	Byars Oilfield Services Street P.O.Box 428	9736 Main	Master Service Agreement			2007-07-24
	Onshore	400-132894	Century Exploration New Orleans, LLC & Century Exploration Houston, LLC	Byron Watson Trucking Inc. Kirbyville, Texas 75956	P O Box 250	Master Service Agreement			2009-12-23
	Offshore	400-115981	Century Exploration New Orleans, LLC & Century Exploration Houston, LLC	C & C Technologies Survey Services E. Kaliste Saloom Rd. Lafayette,	730	Master Service Agreement			2010-07-19
	Offshore	400-127545	Century Exploration New Orleans, LLC & Century Exploration Houston, LLC	C & G Boats, Inc. Golden Meadow, Louisiana 70357	1216 S Bayou Dr	Master Service Agreement			2011-06-23
	Onshore	400-176376	Century Exploration New Orleans, LLC & Century Exploration Houston, LLC	C & L Vacuum Service LLC Daisetta, Texas 77533	100 Aspen	Master Service Agreement			2013-10-08
	Onshore	400-127991	Century Exploration New Orleans, LLC & Century Exploration Houston, LLC	C F & S Tank and Equipment Company P.O. Box 10070	3904 Old	Master Service Agreement			2010-10-20
	Offshore	400-128389	Century Exploration New Orleans, LLC & Century Exploration Houston, LLC	C.H. Fenstermaker & Associates, LLC. 135 Regency Square Lafayette, Louisiana 70508		Master Service Agreement			2002-04-04
	Offshore	400-181685	Century Exploration New Orleans, LLC & Century Exploration Houston, LLC	Cactus Wellhead, LLC Greenway Plaza Suite 200 Houston,	One	Master Service Agreement			2012-06-06
	Onshore	400-132455	Century Exploration New Orleans, LLC & Century Exploration Houston, LLC	Calcasieu Rentals Inc. 397 Lake Charles, Louisiana	233 Highway	Master Service Agreement			2007-01-08
	Offshore	400-129309	Century Exploration New Orleans, LLC & Century Exploration Houston, LLC	Candy Fleet, LLC Front St. Morgan City,	1207	Master Service Agreement			1990-06-10
	Offshore	400-205819	Century Exploration New Orleans, LLC & Century Exploration Houston, LLC	Cape Coastal Marine LLC Dufrene Dr Raceland, Louisiana 70394	125 Johnny	Master Service Agreement			2014-03-19
	Offshore	400-127912	Century Exploration New Orleans, LLC & Century Exploration Houston, LLC	Cardno PPI Memorial City Way Suite 900	920	Master Service Agreement			2009-06-15
	Offshore	400-129212	Century Exploration New Orleans, LLC & Century Exploration Houston, LLC	CB&I Offshore Services Inc. Twin Port Road Delcambre,	10404	Master Service Agreement			2012-06-20
	Offshore	400-130559	Century Exploration New Orleans, LLC & Century Exploration Houston, LLC	CC Forbes, LLC Alice, Texas 78333	P O Box 250	Master Service Agreement			2012-04-03
	Onshore	400-130559	Century Exploration New Orleans, LLC & Century Exploration Houston, LLC	CC Forbes, LLC Alice, Texas 78333	P O Box 250	Master Service Agreement			2012-04-03
	Onshore	400-129169	Century Exploration New Orleans, LLC & Century Exploration Houston, LLC	CEC Corrosion Services, LLC County Rd 48 Robstown, Texas	3388	Master Service Agreement			2014-04-22
	Offshore	400-127968	Century Exploration New Orleans, LLC & Century Exploration Houston, LLC	Central Boat Rentals, Inc. Road Berwick, Louisiana 70342	1640 River	Master Service Agreement			2009-04-09
	Offshore	400-128126	Century Exploration New Orleans, LLC & Century Exploration Houston, LLC	Central Gulf Towing L.L.C. Cut Off, Louisiana 70345	14561 W Main St	Master Service Agreement			2006-05-15

Exhibit E										
Assigned Contracts										
Area	Prospect	File Number	Agreement Type	Agreement Date	Party 1	Party 2				
	Offshore	400-127593	Century Exploration New Orleans, LLC & Century Exploration Houston, LLC		Cetco Energy Services Company, LLC Broussard, Louisiana 70518	209 W 2nd St	Master Service Agreement			2006-04-11
	Offshore	400-178472	Century Exploration New Orleans, LLC & Century Exploration Houston, LLC		Chapman Consulting Thoroughbread Drive	338 Lafayette, Louisiana 70507	Master Service Agreement			2006-11-07
	Offshore	400-129340	Century Exploration New Orleans, LLC & Century Exploration Houston, LLC		Cheremie Marine LLC Larose, Louisiana 70373	11603 Highway 308	Master Service Agreement			2007-06-14
	Offshore	400-116605	Century Exploration New Orleans, LLC & Century Exploration Houston, LLC		Chet Morrison Contractors L.L.C Road	9 Bayou Dularge PO Box 3301	Master Service Agreement			2009-03-16
	Onshore	400-116605	Century Exploration New Orleans, LLC & Century Exploration Houston, LLC		Chet Morrison Contractors L.L.C Road	9 Bayou Dularge PO Box 3301	Master Service Agreement			2003-01-14
	Onshore	400-160552	Century Exploration New Orleans, LLC & Century Exploration Houston, LLC		Chris Burns Welding LLC. Road	264 Sunset School Sunset, Texas 76270	Master Service Agreement			2013-09-20
	Onshore	400-198575	Century Exploration New Orleans, LLC & Century Exploration Houston, LLC		Ciscon Services USA LLC Bender	840 Aldine Houston, Texas 77032	Master Service Agreement			2014-07-18
	Onshore	400-188505	Century Exploration New Orleans, LLC & Century Exploration Houston, LLC		ClampOn, Inc. Park Row, Ste. 300	15720 Houston, Texas	Master Service Agreement			2012-05-11
	Offshore	400-152194	Century Exploration New Orleans, LLC & Century Exploration Houston, LLC		Coastal Catering LLC Venture Blvd.	204 Houma, Louisiana	Master Service Agreement			2009-07-21
	Onshore	400-175133	Century Exploration New Orleans, LLC & Century Exploration Houston, LLC		Coastal Marine Contractors, LLC Bayou Liberty Rd	330 Slidell, Louisiana	Master Service Agreement			2012-09-12
	Offshore	400-117891	Century Exploration New Orleans, LLC & Century Exploration Houston, LLC		Cochrane Technologies Inc. 90 E	3913 Highway Broussard, Louisiana 70518	Master Service Agreement			1991-01-29
	Onshore	400-117891	Century Exploration New Orleans, LLC & Century Exploration Houston, LLC		Cochrane Technologies Inc. 90 E	3913 Highway Broussard, Louisiana 70518	Master Service Agreement			1991-01-29
	Offshore	400-163860	Century Exploration New Orleans, LLC & Century Exploration Houston, LLC		Compass Engineering & Consultants, LLC 4023 Ambassador Caffery Parkway, Suite 300		Master Service Agreement			2012-01-06
	Onshore	400-127737	Century Exploration New Orleans, LLC & Century Exploration Houston, LLC		Concentric Pipe & Tool Rentals, LLC Hwy 90 West	6203 New Iberia, Louisiana	Master Service Agreement			2008-08-15
	Onshore	400-199480	Century Exploration New Orleans, LLC & Century Exploration Houston, LLC		Concho Oilfield Services, LLC Albany, Texas 76430	9555 US Hwy 283	Master Service Agreement			2013-08-13
	Onshore	400-172822	Century Exploration New Orleans, LLC & Century Exploration Houston, LLC		Continental Laboratories, Inc. Fairbanks N Houston	6600 Houston,	Master Service Agreement			2010-10-04
	Offshore	400-128156	Century Exploration New Orleans, LLC & Century Exploration Houston, LLC		Core Laboratories, LP Houston, Texas 77040	6316 Windfern	Master Service Agreement			2013-07-31
	Onshore	400-128156	Century Exploration New Orleans, LLC & Century Exploration Houston, LLC		Core Laboratories, LP Houston, Texas 77040	6316 Windfern	Master Service Agreement			2013-07-31
	Offshore	400-135900	Century Exploration New Orleans, LLC & Century Exploration Houston, LLC		CORTEC, LLC. Houma, Louisiana 70360	208 Equity Blvd	Master Service Agreement			2011-10-27
	Offshore	400-134640	Century Exploration New Orleans, LLC & Century Exploration Houston, LLC		Crescent Directional Drilling, L.P. Western Road	2040 Aldine Houston, Texas 77038	Master Service Agreement			2003-10-02
	Offshore	400-128487	Century Exploration New Orleans, LLC & Century Exploration Houston, LLC		Crescent Drilling and Production Veterans Blvd, Suite 110	2400 Kenner,	Master Service Agreement			2006-07-19
	Offshore	400-139573	Century Exploration New Orleans, LLC & Century Exploration Houston, LLC		Crescent Energy Services Belle Chasse, Louisiana 70037	1304 Engineers Road	Master Service Agreement			2015-01-07

Exhibit E										
Assigned Contracts										
Area	Prospect	File Number	Agreement Type	Agreement Date	Party 1	Party 2				
	Onshore	400-185540	Century Exploration New Orleans, LLC & Century Exploration Houston, LLC	Crest Pumping Technologies, LLC Houston, Texas 77060	16945 Northchase	Master Service Agreement			2013-07-31	
	Offshore	400-128214	Century Exploration New Orleans, LLC & Century Exploration Houston, LLC	Crosby Tugs, LLC Golden Meadow, Louisiana 70357	P O Box 279	Master Service Agreement			2009-03-09	
	Offshore	400-128008	Century Exploration New Orleans, LLC & Century Exploration Houston, LLC	CROSS Diving Services, LLC Morgan City, Louisiana 70380	8912 Hwy 182 East	Master Service Agreement			2015-03-17	
	Offshore	400-132244	Century Exploration New Orleans, LLC & Century Exploration Houston, LLC	CSI Technology LLC Houston, Texas 77073	2202 Oil Center Court	Master Service Agreement			2006-07-28	
	Onshore	400-128642	Century Exploration New Orleans, LLC & Century Exploration Houston, LLC	Curtis & Son Vacuum Service, Inc. Liberty, Texas 77575	4408 N Main Street	Master Service Agreement			2014-01-02	
	Onshore	400-133609	Century Exploration New Orleans, LLC & Century Exploration Houston, LLC	Curtis Oilfield Services, LLC 96 North Silsbee, Texas 77656	4779 US Hwy	Master Service Agreement			2007-01-18	
	Offshore	400-129324	Century Exploration New Orleans, LLC & Century Exploration Houston, LLC	Cvitanovic Boats Service Trace Belle Chasse, Louisiana 70037	124 Evangeline	Master Service Agreement			2005-06-11	
	Onshore	400-129324	Century Exploration New Orleans, LLC & Century Exploration Houston, LLC	Cvitanovic Boats Service Trace Belle Chasse, Louisiana 70037	124 Evangeline	Master Service Agreement			2005-06-02	
	Offshore	400-199242	Century Exploration New Orleans, LLC & Century Exploration Houston, LLC	Cvitanovic Towing Belle Chasse, Louisiana 70037	130 Woodchase Street	Master Service Agreement			2013-01-29	
	Offshore	400-128722	Century Exploration New Orleans, LLC & Century Exploration Houston, LLC	D.B. Services, Inc. 9157 Highway 23 Belle Chasse,		Master Service Agreement			2002-09-20	
	Offshore	400-116418	Century Exploration New Orleans, LLC & Century Exploration Houston, LLC	Danos and Curole Marine Contractors, L.L.C. 3878 W. Main Street 1602 W.		Master Service Agreement			1991-03-01	
	Offshore	400-195093	Century Exploration New Orleans, LLC & Century Exploration Houston, LLC	DART Energy Services Iberville , Suite 300 Lafayette, Louisiana	202 Rue	Master Service Agreement			2013-10-21	
	Onshore	400-195093	Century Exploration New Orleans, LLC & Century Exploration Houston, LLC	DART Energy Services Iberville , Suite 300 Lafayette, Louisiana	202 Rue	Master Service Agreement			2013-10-21	
	Onshore	400-129341	Century Exploration New Orleans, LLC & Century Exploration Houston, LLC	Davis-Lynch, LLC Pearland, Texas 77581	2005 Garden Road	Master Service Agreement			1991-05-07	
	Offshore	400-127604	Century Exploration New Orleans, LLC & Century Exploration Houston, LLC	DC International, Inc. Drive, Suite 115 Lafayette, Louisiana	701 Robley	Master Service Agreement			2004-02-12	
	Offshore	400-127238	Century Exploration New Orleans, LLC & Century Exploration Houston, LLC	Deep South Chemical, Inc. Rd Broussard, Louisiana 70518	229 Millstone	Master Service Agreement			2002-04-09	
	Onshore	400-227683	Century Exploration New Orleans, LLC & Century Exploration Houston, LLC	Deep South Oilfield Construction LLC 37213 Highway 11 Buras,		Master Service Agreement			2015-02-11	
	Offshore	400-218331	Century Exploration New Orleans, LLC & Century Exploration Houston, LLC	Deepcor Marine Inc. Etienne Rd Broussard, Louisiana	1610 Saint	Master Service Agreement			2015-01-15	
	Offshore	400-126876	Century Exploration New Orleans, LLC & Century Exploration Houston, LLC	Deepwater Corrosion Services, Inc. 529 Houston, Texas 77041	13813 FM	Master Service Agreement			2006-09-11	
	Offshore	400-129225	Century Exploration New Orleans, LLC & Century Exploration Houston, LLC	Deepwell Energy Services, LLC 184 Waynesboro, Mississippi 39367	6739 Highway	Master Service Agreement			2012-03-22	
	Offshore	400-131388	Century Exploration New Orleans, LLC & Century Exploration Houston, LLC	Dialog Wireline Services, LLC Kilgore, Texas 75662	3100 Maverick Drive	Master Service Agreement			2009-06-22	
	Offshore	400-131487	Century Exploration New Orleans, LLC & Century Exploration Houston, LLC	Diamond S Refrigeration, Inc. Street Lafayette, Louisiana 70506	109 Domisto	Master Service Agreement			2006-07-19	

Exhibit E								
Assigned Contracts								
Area	Prospect	File Number	Agreement Type	Agreement Date	Party 1	Party 2		
	Offshore	400-128262	Century Exploration New Orleans, LLC & Century Exploration Houston, LLC		Diamond Services Corporation 503 South Amelia, Louisiana DeGravelle Road	Master Service Agreement		2000-05-10
	Onshore	400-130444	Century Exploration New Orleans, LLC & Century Exploration Houston, LLC		Digco Utility Construction, L.P. 1608 Margaret St Houston, Texas 77093	Master Service Agreement		2014-10-16
	Onshore	400-174517	Century Exploration New Orleans, LLC & Century Exploration Houston, LLC		Dishman & Bennett Specialty Co. Inc. 1878 Grand Caillou Road Houma, Louisiana 70363	Master Service Agreement		2003-06-17
	Offshore	400-172694	Century Exploration New Orleans, LLC & Century Exploration Houston, LLC		Diverse Safety and Scaffolding, LLC 4304 Hwy 90 West New Iberia, Louisiana 70560	Master Service Agreement		2011-01-24
	Offshore	400-128728	Century Exploration New Orleans, LLC & Century Exploration Houston, LLC		Diversified Well Logging, LLC 711 West 10th Street Reserve, Louisiana 70084	Master Service Agreement		2002-04-10
	Onshore	400-128728	Century Exploration New Orleans, LLC & Century Exploration Houston, LLC		Diversified Well Logging, LLC 711 West 10th Street Reserve, Louisiana 70084	Master Service Agreement		2002-04-10
	Offshore	400-155064	Century Exploration New Orleans, LLC & Century Exploration Houston, LLC		DIXIE PUMP & MACHINE WORKS, INC. 984 HWY 84 EAST Brookhaven, Mississippi 39601	Master Service Agreement		2008-11-06
	Offshore	400-127406	Century Exploration New Orleans, LLC & Century Exploration Houston, LLC		Doco Industrial Insulators, Inc. 936 Ridge Road Duson, Louisiana 70529	Master Service Agreement		2011-10-27
	Offshore	400-131084	Century Exploration New Orleans, LLC & Century Exploration Houston, LLC		Dolphin Energy Equipment Inc. 4104 Hwy 90 New Iberia, Louisiana 70560	Master Service Agreement		2014-02-05
	Offshore	400-116510	Century Exploration New Orleans, LLC & Century Exploration Houston, LLC		Donovan Controls 10345 Highway 22 Pontchatoula, Louisiana 70454	Master Service Agreement		2012-04-24
	Onshore	400-160629	Century Exploration New Orleans, LLC & Century Exploration Houston, LLC		Double B Hotshot Services, Inc. P.O. Box 1956 Palestine, Texas 75802	Master Service Agreement		2012-07-02
	Onshore	400-176586	Century Exploration New Orleans, LLC & Century Exploration Houston, LLC		Drill Cuttings Disposal Company LLC. 133 Hwy 89 Lafayette, Louisiana	Master Service Agreement		2012-04-03
	Offshore	400-160076	Century Exploration New Orleans, LLC & Century Exploration Houston, LLC		Drill-Chem, LLC. 6262 Weber Rd Suite 218	Master Service Agreement		2013-03-27
	Onshore	400-114967	Century Exploration New Orleans, LLC & Century Exploration Houston, LLC		Duphil, Inc. 6608 Interstate 10 W Orange, Texas	Master Service Agreement		2006-11-21
	Onshore	400-224378	Century Exploration New Orleans, LLC & Century Exploration Houston, LLC		E&E Group, LLC 911 Oxley St Kenner, Louisiana 70062	Master Service Agreement		2014-10-15
	Offshore	400-131782	Century Exploration New Orleans, LLC & Century Exploration Houston, LLC		Eagle Oilfield Inspection Services Inc. PO Box 695 Broussard, Louisiana 70518	Master Service Agreement		2002-04-11
	Onshore	400-146070	Century Exploration New Orleans, LLC & Century Exploration Houston, LLC		Eastern Fishing & Rental Tool Co, Inc P.O. Box 292 2406 Moose Dr.	Master Service Agreement		2011-11-18
	Onshore	400-130240	Century Exploration New Orleans, LLC & Century Exploration Houston, LLC		Eaton Oil Tools, Inc. 118 Rue Du Pain Broussard, Louisiana 70518	Master Service Agreement		2010-01-12
	Offshore	400-127910	Century Exploration New Orleans, LLC & Century Exploration Houston, LLC		Ecoserv Environmental Services, LLC 207 Town Center Pkwy., 2nd Floor Lafayette,	Master Service Agreement		2014-04-02
	Onshore	400-127910	Century Exploration New Orleans, LLC & Century Exploration Houston, LLC		Ecoserv Environmental Services, LLC 207 Town Center Pkwy., 2nd Floor Lafayette,	Master Service Agreement		2014-04-02
	Offshore	400-130174	Century Exploration New Orleans, LLC & Century Exploration Houston, LLC		Ecoserv Specialty Cleaning Systems, LLC 9525 US Hwy. 167 Abbeville, Louisiana	Master Service Agreement		2006-01-11
	Offshore	400-128002	Century Exploration New Orleans, LLC & Century Exploration Houston, LLC		EDG, Inc. One Westchase Center Houston,	Master Service Agreement		2009-07-02

Exhibit E							
Assigned Contracts							
Area	Prospect	File Number	Agreement Type	Agreement Date	Party 1	Party 2	
	Offshore	400-132503	Century Exploration New Orleans, LLC & Century Exploration Houston, LLC	Elevating Boats, LLC Houma, Louisiana 70363	201 Dean Court	Master Service Agreement	2007-08-01
	Onshore	400-132503	Century Exploration New Orleans, LLC & Century Exploration Houston, LLC	Elevating Boats, LLC Houma, Louisiana 70363	201 Dean Court	Master Service Agreement	2007-08-01
	Offshore	400-174532	Century Exploration New Orleans, LLC & Century Exploration Houston, LLC	Ely and Associates Corp Highway 249, Ste 140	19500 State	Master Service Agreement	2006-08-14
	Offshore	400-132248	Century Exploration New Orleans, LLC & Century Exploration Houston, LLC	Empire Scaffold LLC Choctaw Drive	9680 S. Baton Rouge, Louisiana	Master Service Agreement	2013-06-25
	Offshore	400-132574	Century Exploration New Orleans, LLC & Century Exploration Houston, LLC	En E Consultant Minden, Louisiana 71055	100 Angela Lane	Master Service Agreement	2009-05-18
	Offshore	400-203822	Century Exploration New Orleans, LLC & Century Exploration Houston, LLC	Energy Completion Services LLC Park 290 Dr Unit A	41212 Waller, Texas 77484	Master Service Agreement	2014-05-05
	Onshore	400-203822	Century Exploration New Orleans, LLC & Century Exploration Houston, LLC	Energy Completion Services LLC Park 290 Dr Unit A	41212 Waller, Texas 77484	Master Service Agreement	2014-05-05
	Offshore	400-142332	Century Exploration New Orleans, LLC & Century Exploration Houston, LLC	Energy Solutions Technology LLC Etoiles	1200 Rue des Carencro, Louisiana 70520	Master Service Agreement	2010-04-16
	Onshore	400-142332	Century Exploration New Orleans, LLC & Century Exploration Houston, LLC	Energy Solutions Technology LLC Etoiles	1200 Rue des Carencro, Louisiana 70520	Master Service Agreement	2010-04-16
	All Properties		RAAM Global Energy Company	EnergyQuest II, LLC 4526 Research Forest Drive, Ste 200 Texas 77381	Attn: Jeff Yoesel The Woodlands,	Master Service Agreement	9/15/2015 Expires 3/15/2017
	Onshore	400-128929	Century Exploration New Orleans, LLC & Century Exploration Houston, LLC	Engineering Service Aerosmith Dr	115 Richland, Mississippi	Master Service Agreement	2012-04-13
	Offshore	400-153783	Century Exploration New Orleans, LLC & Century Exploration Houston, LLC	Environmental Enterprises USA Inc. Acres Road, Suite D	58485 Pearl Slidell, Louisiana	Master Service Agreement	2002-04-11
	Onshore	400-153783	Century Exploration New Orleans, LLC & Century Exploration Houston, LLC	Environmental Enterprises USA Inc. Acres Road, Suite D	58485 Pearl Slidell, Louisiana	Master Service Agreement	2002-04-11
	Offshore	400-128739	Century Exploration New Orleans, LLC & Century Exploration Houston, LLC	Enviro-Tech Systems LLC Norwell Dr	17327 Covington, Louisiana	Master Service Agreement	2013-03-26
	Offshore	400-230537	Century Exploration New Orleans, LLC & Century Exploration Houston, LLC	Epic Industrial Solutions LLC Building 200	13720 FM 529 Houston, Texas 77041	Master Service Agreement	2015-09-09
	Offshore	400-130376	Century Exploration New Orleans, LLC & Century Exploration Houston, LLC	Evans Rentals Inc. Lafayette, Louisiana 70598	P O Box 80397	Master Service Agreement	2011-10-28
	Onshore	400-130376	Century Exploration New Orleans, LLC & Century Exploration Houston, LLC	Evans Rentals Inc. Lafayette, Louisiana 70598	P O Box 80397	Master Service Agreement	2011-10-28
	Offshore	400-151676	Century Exploration New Orleans, LLC & Century Exploration Houston, LLC	Extreme Energy Services LLC Drive	1016 QCP Park Broussard, Louisiana 70518	Master Service Agreement	2010-11-04
	Offshore	400-206534	Century Exploration New Orleans, LLC & Century Exploration Houston, LLC	Extreme Technical Solutions LLC Gauthé	210 Harold Scott, Louisiana 70583	Master Service Agreement	2015-05-20
	Offshore	400-116909	Century Exploration New Orleans, LLC & Century Exploration Houston, LLC	Fab-con Inc. Morgan City, Louisiana 70380	1710 Youngs Rd	Master Service Agreement	2011-10-28
	Onshore	400-168293	Century Exploration New Orleans, LLC & Century Exploration Houston, LLC	Facilities Consulting Group, LLC Audubon, Ste 210	130 S. Lafayette, Louisiana	Master Service Agreement	2011-05-31

Exhibit E								
Assigned Contracts								
Area	Prospect	File Number	Agreement Type	Agreement Date	Party 1	Party 2		
	Offshore	400-133636	Century Exploration New Orleans, LLC & Century Exploration Houston, LLC		Failsafe Controls, LLC. 2712 Southwest Dr New Iberia, Louisiana 70560	Master Service Agreement		2006-11-15
	Offshore	400-127865	Century Exploration New Orleans, LLC & Century Exploration Houston, LLC		Fairwinds International, Inc. 128 Northpark Blvd. Covington, Louisiana	Master Service Agreement		2000-04-24
	Offshore	400-127319	Century Exploration New Orleans, LLC & Century Exploration Houston, LLC		Fastorq, LLC 1215 Peters Rd Harvey, Louisiana 70058	Master Service Agreement		2001-02-01
	Offshore	400-127749	Century Exploration New Orleans, LLC & Century Exploration Houston, LLC		FESCO LTD 1000 Fesco Ave. Alice, Texas 78332	Master Service Agreement		2010-03-29
	Onshore	400-133213	Century Exploration New Orleans, LLC & Century Exploration Houston, LLC		Flotek Industries, Inc. 10603 W Sam Houston Pkwy N, Ste 300	Master Service Agreement		2013-09-26
	Onshore	400-133389	Century Exploration New Orleans, LLC & Century Exploration Houston, LLC		Flow Services & Consulting Inc 230 Industrial Parkway Lafayette, Louisiana	Master Service Agreement		2007-01-08
	Offshore	400-116985	Century Exploration New Orleans, LLC & Century Exploration Houston, LLC		Fluid Crane & Construction, Inc. 5411 Highway 90 W New Iberia, Louisiana	Master Service Agreement		2006-10-26
	Offshore	400-131647	Century Exploration New Orleans, LLC & Century Exploration Houston, LLC		Fluid Technology Service International LLC P O Box 1702 Scott, Louisiana 70583	Master Service Agreement		2011-10-28
	Offshore	400-128237	Century Exploration New Orleans, LLC & Century Exploration Houston, LLC		FMC Technologies Surface Wellhead - Western Hemisphere 500 North Sam Houston Pkwy W Houston, Texas	Master Service Agreement		2013-07-01
	Onshore	400-128237	Century Exploration New Orleans, LLC & Century Exploration Houston, LLC		FMC Technologies Surface Wellhead - Western Hemisphere 500 North Sam Houston Pkwy W Houston, Texas	Master Service Agreement		2013-07-01
	Offshore	400-163698	Century Exploration New Orleans, LLC & Century Exploration Houston, LLC		Force Industries, LLC 240 Capital Boulevard Houma, Louisiana 70360	Master Service Agreement		2014-05-14
	Offshore	400-128426	Century Exploration New Orleans, LLC & Century Exploration Houston, LLC		Francis Drilling Fluids 240 Jasmine Road Crowley, Louisiana 70526	Master Service Agreement		1989-07-06
	Onshore	400-128426	Century Exploration New Orleans, LLC & Century Exploration Houston, LLC		Francis Drilling Fluids 240 Jasmine Road Crowley, Louisiana 70526	Master Service Agreement		1989-07-06
	Offshore	400-116568	Century Exploration New Orleans, LLC & Century Exploration Houston, LLC		Francis Torque Services #8 Dufresne Loop Luling, Louisiana	Master Service Agreement		2004-05-21
	Offshore	400-127369	Century Exploration New Orleans, LLC & Century Exploration Houston, LLC		Frank's International, LLC - GOM Region 700 E. Verot School Rd. Lafayette,	Master Service Agreement		2006-04-10
	Offshore	400-134120	Century Exploration New Orleans, LLC & Century Exploration Houston, LLC		French's Welding and Marine Service 1080 Woodland Hwy Belle Chasse, Louisiana	Master Service Agreement		2012-06-13
	Offshore	400-128130	Century Exploration New Orleans, LLC & Century Exploration Houston, LLC		Fugro Chance Inc. 200 Dulles Drive Lafayette, Louisiana 70506	Master Service Agreement		2002-04-11
	Offshore	400-128037	Century Exploration New Orleans, LLC & Century Exploration Houston, LLC		Fugro McClelland Marine Geosciences Inc 6100 Hillcroft Houston, Texas 77081	Master Service Agreement		2002-04-11
	Onshore	400-133485	Century Exploration New Orleans, LLC & Century Exploration Houston, LLC		G & L Well Service Inc. 3300 Mills St Carencro, Louisiana 70520	Master Service Agreement		2006-07-03
	Offshore	400-132971	Century Exploration New Orleans, LLC & Century Exploration Houston, LLC		G B Consultants International Inc. 8410 Spencer Hwy LaPorte, Texas 77571	Master Service Agreement		2015-01-20
	Offshore	400-115926	Century Exploration New Orleans, LLC & Century Exploration Houston, LLC		Galvotec Corrosion Services LLC 300 Bark Dr., Building C-2 Harvey, Louisiana	Master Service Agreement		2002-04-15
	Onshore	400-127586	Century Exploration New Orleans, LLC & Century Exploration Houston, LLC		Garner Environmental Services, Inc. 1717 West 13th Street Deer Park,	Master Service Agreement		1999-06-09

Exhibit E							
Assigned Contracts							
Area	Prospect	File Number	Agreement Type	Agreement Date	Party 1	Party 2	
	Onshore	400-139436	Century Exploration New Orleans, LLC & Century Exploration Houston, LLC	Gas Measurement Services 587 S Hollywood Rd	Houma, Louisiana	Master Service Agreement	2006-08-11
	Onshore	400-134102	Century Exploration New Orleans, LLC & Century Exploration Houston, LLC	Gate Guard Services LP Staples, Suite 312	5656 South Corpus Christi,	Master Service Agreement	2013-10-08
	Offshore	400-136047	Century Exploration New Orleans, LLC & Century Exploration Houston, LLC	General Fabricators, Inc. Old Spanish Trail	2904 W. New Iberia, Louisiana	Master Service Agreement	2012-05-09
	Offshore	400-151779	Century Exploration New Orleans, LLC & Century Exploration Houston, LLC	Gibson Services LLC Boothville, Louisiana 70038	40132 River Rd	Master Service Agreement	2013-07-18
	Offshore	400-176801	Century Exploration New Orleans, LLC & Century Exploration Houston, LLC	GIS Marine Street	16878 West Main Cut Off, Louisiana 70345	Master Service Agreement	2015-08-28
	Offshore	400-168915	Century Exploration New Orleans, LLC & Century Exploration Houston, LLC	Global Data Systems, Inc. Lane	310 Laser Lafayette, Louisiana 705	Master Service Agreement	2015-04-20
	Offshore	400-116408	Century Exploration New Orleans, LLC & Century Exploration Houston, LLC	Global X-Ray and Testing Service Road	112 East Morgan City, Louisiana 70380	Master Service Agreement	2002-04-15
	Offshore	400-127682	Century Exploration New Orleans, LLC & Century Exploration Houston, LLC	Gly-Tech Services, Inc. Paxton St	2054 Morgan City, Louisiana	Master Service Agreement	2010-12-16
	Offshore	400-151712	Century Exploration New Orleans, LLC & Century Exploration Houston, LLC	GOM Fabricators, LLC LaCarpe Road	1246 Houma, Louisiana	Master Service Agreement	2015-04-23
	Offshore	400-128073	Century Exploration New Orleans, LLC & Century Exploration Houston, LLC	Good Streak Marine, Inc. Highway 603	15256 Kiln, Mississippi 39556	Master Service Agreement	2009-07-21
	Offshore	400-127035	Century Exploration New Orleans, LLC & Century Exploration Houston, LLC	Graham Gulf Incorporated Half Mile Rd	6590 Irvington, Alabama	Master Service Agreement	2009-04-07
	Offshore	400-14121	Century Exploration New Orleans, LLC & Century Exploration Houston, LLC	Grand Isle Shipyard, Inc. Hwy. 3235	18838 Galliano, Louisiana 70357	Master Service Agreement	2006-04-17
	Onshore	400-133975	Century Exploration New Orleans, LLC & Century Exploration Houston, LLC	Great Guns Inc. Liberty, Texas 77575	11379 Hwy 146 N	Master Service Agreement	2014-03-18
	Offshore	400-128709	Century Exploration New Orleans, LLC & Century Exploration Houston, LLC	Greene's Energy Group, LLC St. Etienne Rd	1610 Broussard, Louisiana 70518	Master Service Agreement	2013-02-01
	Offshore	400-136328	Century Exploration New Orleans, LLC & Century Exploration Houston, LLC	Gulf Coast Crane Service, LLC. 5961 Highway 44	Corpus Christi,	Master Service Agreement	2011-08-02
	Offshore	400-2066	Century Exploration New Orleans, LLC & Century Exploration Houston, LLC	Gulf Coast Marine Fabricators, Inc. Engineers Rd	500 Abbeville, Louisiana	Master Service Agreement	2015-01-05
	Offshore	400-127538	Century Exploration New Orleans, LLC & Century Exploration Houston, LLC	Gulf Crane Services, Inc. Bollfield Dr	73413 Covington, Louisiana 70435	Master Service Agreement	2011-07-19
	Offshore	400-128796	Century Exploration New Orleans, LLC & Century Exploration Houston, LLC	Gulf Offshore Logistics, LLC 308	4535 Hwy Raceland, Louisiana 70394	Master Service Agreement	2003-10-27
	Offshore	400-136283	Century Exploration New Orleans, LLC & Century Exploration Houston, LLC	Gulf Wells, Inc. Belle Chasse, Louisiana 70037	9087 Highway 23	Master Service Agreement	2011-10-28
	Onshore	400-193263	Century Exploration New Orleans, LLC & Century Exploration Houston, LLC	Gulf-Pro Services, LLC Coteau Road	1537 Houma, Louisiana	Master Service Agreement	2012-08-21
	Onshore	400-127487	Century Exploration New Orleans, LLC & Century Exploration Houston, LLC	Gulfstream Services, Inc. Row 2	107 Lafayette, Louisiana	Master Service Agreement	2009-04-10
	Offshore	400-128382	Century Exploration New Orleans, LLC & Century Exploration Houston, LLC	Gyrodata Inc. West Lake Dr	23000 North Houston, Texas 77095	Master Service Agreement	1990-09-27

Exhibit E							
Assigned Contracts							
Area	Prospect	File Number	Agreement Type	Agreement Date	Party 1	Party 2	
	Offshore	400-128137	Century Exploration New Orleans, LLC & Century Exploration Houston, LLC	Halliburton - Gulf Coast - Offshore Dr	110 Capitol PO Box 3647	Master Service Agreement	2011-03-10
	Offshore	400-128138	Century Exploration New Orleans, LLC & Century Exploration Houston, LLC	Halliburton U.S. Onshore Beltline Road	2601 E Carrollton, Texas	Master Service Agreement	2011-03-10
	Onshore	400-128138	Century Exploration New Orleans, LLC & Century Exploration Houston, LLC	Halliburton U.S. Onshore Beltline Road	2601 E Carrollton, Texas	Master Service Agreement	1989-06-02
	Onshore	400-133615	Century Exploration New Orleans, LLC & Century Exploration Houston, LLC	Hanzik Hydraulics, Inc. Fenske Ln	6204 Needville, Texas 77461	Master Service Agreement	2011-07-22
	Onshore	400-115299	Century Exploration New Orleans, LLC & Century Exploration Houston, LLC	Hawkins Lease Service, Inc.	P.O. Box 1699 Alvin, Texas 77512	Master Service Agreement	2010-12-21
	Onshore	400-127445	Century Exploration New Orleans, LLC & Century Exploration Houston, LLC	HB Rentals LC East	5813 Hwy. 90 Broussard, Louisiana	Master Service Agreement	1996-10-18
	Offshore	400-130289	Century Exploration New Orleans, LLC & Century Exploration Houston, LLC	Helmer Directional Drilling Inc. Gravier Place Suite # 1058	935 New	Master Service Agreement	2011-06-23
	Offshore	400-129533	Century Exploration New Orleans, LLC & Century Exploration Houston, LLC	Hercules Drilling Company Plaza Ste 2200	9 Greenway Houston, Texas 77046	Master Service Agreement	2013-02-26
	Onshore	400-129533	Century Exploration New Orleans, LLC & Century Exploration Houston, LLC	Hercules Drilling Company Plaza Ste 2200	9 Greenway Houston, Texas 77046	Master Service Agreement	2013-02-26
	Offshore	400-214688	Century Exploration New Orleans, LLC & Century Exploration Houston, LLC	Hillman Maritime Services, LLC Highway 90 East	1014 Raceland, Louisiana	Master Service Agreement	2014-04-16
	Offshore	400-131670	Century Exploration New Orleans, LLC & Century Exploration Houston, LLC	HLP Engineering Park Center St.	117 Broussard, Louisiana	Master Service Agreement	2012-03-20
	Offshore	400-127952	Century Exploration New Orleans, LLC & Century Exploration Houston, LLC	Houma Armature Works & Supply, LLC Cummins Rd	2534 Houma, Louisiana 70363	Master Service Agreement	2002-09-20
	Onshore	400-127952	Century Exploration New Orleans, LLC & Century Exploration Houston, LLC	Houma Armature Works & Supply, LLC Cummins Rd	2534 Houma, Louisiana 70363	Master Service Agreement	2002-09-20
	Offshore	400-127256	Century Exploration New Orleans, LLC & Century Exploration Houston, LLC	Hudson Services, Inc. PO Box 398	798 HWY 628 LaPlace, Louisiana 70069	Master Service Agreement	2005-04-15
	Onshore	400-128046	Century Exploration New Orleans, LLC & Century Exploration Houston, LLC	Impact Selector International, LLC.	P.O. Box 2499 Rockwall, Texas 75087	Master Service Agreement	2006-06-01
	Offshore	400-136872	Century Exploration New Orleans, LLC & Century Exploration Houston, LLC	Infinity Valve & Supply LLC Youngsville, Louisiana	351 Griffin Road 70592	Master Service Agreement	2003-06-12
	Offshore	400-177236	Century Exploration New Orleans, LLC & Century Exploration Houston, LLC	Inland Services, Inc. Drive	115 Louis Houma, Louisiana 70364	Master Service Agreement	2007-06-25
	Offshore	400-168369	Century Exploration New Orleans, LLC & Century Exploration Houston, LLC	Inspectorate Waterdraws Aerospace Avenue, Suite 200	1200	Master Service Agreement	2015-03-31
	Offshore	400-128768	Century Exploration New Orleans, LLC & Century Exploration Houston, LLC	Instrumentation and Electrical Technologies, LLC 600 Saint Etienne Rd		Master Service Agreement	2005-03-17
	Offshore	400-128001	Century Exploration New Orleans, LLC & Century Exploration Houston, LLC	Integra Services Technologies, Inc. 3238 E. Pasadena Freeway		Master Service Agreement	2010-09-03
	Offshore	400-128012	Century Exploration New Orleans, LLC & Century Exploration Houston, LLC	International Well Testers, Inc. E Mills Highway	1803- Breaux Bridge, Louisiana	Master Service Agreement	2006-11-21
	Onshore	400-127383	Century Exploration New Orleans, LLC & Century Exploration Houston, LLC	IronGate Rental Services LLC State Highway 249, Ste 600	19500 Houston,	Master Service Agreement	2006-05-15

Exhibit E							
Assigned Contracts							
Area	Prospect	File Number	Agreement Type	Agreement Date	Party 1	Party 2	
	Offshore	400-128220	Century Exploration New Orleans, LLC & Century Exploration Houston, LLC	Island Operating Company Zachary Dr	108 Scott, Louisiana 70583	Master Service Agreement	2003-11-17
	Offshore	400-127259	Century Exploration New Orleans, LLC & Century Exploration Houston, LLC	Janic Directional Survey 91830	P.O. Box Lafayette, Louisiana 70509	Master Service Agreement	2012-04-25
	Offshore	400-164595	Century Exploration New Orleans, LLC & Century Exploration Houston, LLC	Javeler Marine Services LLC New Iberia, Louisiana 70560	4406 Hwy 14	Master Service Agreement	2010-06-01
	Onshore	400-166197	Century Exploration New Orleans, LLC & Century Exploration Houston, LLC	John T. Jakubik & Associates LLC Greenbriar Dr	4309 Stafford, Texas 77477	Master Service Agreement	2010-12-31
	Onshore	400-130746	Century Exploration New Orleans, LLC & Century Exploration Houston, LLC	K-3 BMI 149	850 County Road Alvin, Texas 77511	Master Service Agreement	2012-03-23
	Onshore	400-133042	Century Exploration New Orleans, LLC & Century Exploration Houston, LLC	Kane Environmental Engineering Inc. Big View Drive	8816 Austin, Texas	Master Service Agreement	2006-11-16
	Offshore	400-132683	Century Exploration New Orleans, LLC & Century Exploration Houston, LLC	Kevin Gros Consulting & Marine Services, Inc 13080 W Main St	LaRose, Louisiana	Master Service Agreement	2003-03-07
	Offshore	400-129328	Century Exploration New Orleans, LLC & Century Exploration Houston, LLC	Key Energy Services McKinney St Ste 1800	1301	Master Service Agreement	2009-09-09
	Onshore	400-129328	Century Exploration New Orleans, LLC & Century Exploration Houston, LLC	Key Energy Services McKinney St Ste 1800	1301	Master Service Agreement	2009-09-09
	Offshore	400-127197	Century Exploration New Orleans, LLC & Century Exploration Houston, LLC	Kilgore Offshore, Incorporated Beaullieu Dr Ste 8	200 Lafayette, Louisiana	Master Service Agreement	2005-04-21
	Offshore	400-153384	Century Exploration New Orleans, LLC & Century Exploration Houston, LLC	Kim Susan, LLC Larose, Louisiana 70373	13334 W. Main	Master Service Agreement	2002-11-04
	Offshore	400-128108	Century Exploration New Orleans, LLC & Century Exploration Houston, LLC	Knight Fishing Services Evangeline Thruway	2727 SE Lafayette, Louisiana	Master Service Agreement	2002-05-02
	Offshore	400-128167	Century Exploration New Orleans, LLC & Century Exploration Houston, LLC	Knight Oil Tools Evangeline Trwy	2727 SE Lafayette,	Master Service Agreement	2002-04-04
	Onshore	400-128167	Century Exploration New Orleans, LLC & Century Exploration Houston, LLC	Knight Oil Tools Evangeline Trwy	2727 SE Lafayette,	Master Service Agreement	2002-04-04
	Offshore	400-128522	Century Exploration New Orleans, LLC & Century Exploration Houston, LLC	L & M Botruc Rental, LLC Main St.	18692 West Galliano, Louisiana 70354	Master Service Agreement	2012-05-09
	Offshore	400-202798	Century Exploration New Orleans, LLC & Century Exploration Houston, LLC	LaHaye Consulting & Management L.L.C. 2720 W Willow St Ste 200	Scott, Louisiana 70583	Master Service Agreement	2013-03-06
	Onshore	400-128139	Century Exploration New Orleans, LLC & Century Exploration Houston, LLC	Lake Charles Instruments, Inc. Broad St	1924 Lake Charles, Louisiana	Master Service Agreement	2007-04-17
	Offshore	400-131573	Century Exploration New Orleans, LLC & Century Exploration Houston, LLC	LandTel Communications, LLC Ashford, Suite 300	1880 S Dairy Houston, Texas	Master Service Agreement	2006-10-10
	Offshore	400-157505	Century Exploration New Orleans, LLC & Century Exploration Houston, LLC	Laredo Construction, Inc. Road	13385 Murphy Stafford, Texas 77477	Master Service Agreement	2006-08-23
	Offshore	400-174717	Century Exploration New Orleans, LLC & Century Exploration Houston, LLC	Laredo Offshore Services, Inc. Horseshoe Rd.	110 Belle Chasse, Louisiana 70037	Master Service Agreement	2008-07-10
	Onshore	400-210748	Century Exploration New Orleans, LLC & Century Exploration Houston, LLC	Lift Crane Service 14698 E IH 10	Marion, Texas 78124	Master Service Agreement	2014-01-14
	Offshore	400-127674	Century Exploration New Orleans, LLC & Century Exploration Houston, LLC	Loomis International, Inc. Pasadena, Texas 77506	100 N Richey St	Master Service Agreement	2006-03-06

Exhibit E							
Assigned Contracts							
Area	Prospect	File Number	Agreement Type	Agreement Date	Party 1	Party 2	
	Onshore	400-127674	Century Exploration New Orleans, LLC & Century Exploration Houston, LLC	Loomis International, Inc. Pasadena, Texas 77506	100 N Richey St	Master Service Agreement	2006-03-06
	Offshore	400-167012	Century Exploration New Orleans, LLC & Century Exploration Houston, LLC	Lottco Splendora, Texas 77347	26041 Hill and Dale Ave	Master Service Agreement	2014-09-19
	Offshore	400-14253	Century Exploration New Orleans, LLC & Century Exploration Houston, LLC	Louisiana Safety Systems, Inc. Lafayette, Louisiana 70505	PO Box 53014	Master Service Agreement	2002-04-04
	Onshore	400-127801	Century Exploration New Orleans, LLC & Century Exploration Houston, LLC	Louisiana Valve Source, LLC. Metals Dr	101 Youngsville, Louisiana 70592	Master Service Agreement	2002-04-15
	Onshore	400-132945	Century Exploration New Orleans, LLC & Century Exploration Houston, LLC	Lynco Well Services Rd	1590 Wallisville Liberty, Texas 77575	Master Service Agreement	2013-04-17
	Offshore	400-131511	Century Exploration New Orleans, LLC & Century Exploration Houston, LLC	M & J Valve Services, Inc. Lafayette, Louisiana 70507	110 Gill Dr	Master Service Agreement	2011-10-28
	Offshore	400-128116	Century Exploration New Orleans, LLC & Century Exploration Houston, LLC	M & S Consultants Ave., Suite 4	1800 Carol Sue Gretna, Louisiana	Master Service Agreement	2009-04-03
	Onshore	400-130247	Century Exploration New Orleans, LLC & Century Exploration Houston, LLC	Mac-nett Environmental Services Monterrey Drive	2977 Baton Rouge, Louisiana	Master Service Agreement	2008-06-10
	Offshore	400-128253	Century Exploration New Orleans, LLC & Century Exploration Houston, LLC	Madere, LLC Buras, Louisiana 70041	37213 Highway 11	Master Service Agreement	2006-03-20
	Onshore	400-128253	Century Exploration New Orleans, LLC & Century Exploration Houston, LLC	Madere, LLC Buras, Louisiana 70041	37213 Highway 11	Master Service Agreement	2006-03-20
	Onshore	400-128218	Century Exploration New Orleans, LLC & Century Exploration Houston, LLC	Magnum Mud Equipment Company, Inc. P.O. Box 4258	Houma, Louisiana	Master Service Agreement	2011-10-24
	Onshore	400-127239	Century Exploration New Orleans, LLC & Century Exploration Houston, LLC	Major Equipment & Remediation Services, Inc. P.O. Box 3616	Morgan City, Louisiana	Master Service Agreement	2002-04-15
	Offshore	400-118197	Century Exploration New Orleans, LLC & Century Exploration Houston, LLC	Manson Gulf Houma, Louisiana 70361	P.O. Box 2917	Master Service Agreement	2010-07-27
	Onshore	400-128281	Century Exploration New Orleans, LLC & Century Exploration Houston, LLC	Martin Energy Services LLC Three Riverway Suite 400	Houston,	Master Service Agreement	2011-10-26
	Offshore	400-129150	Century Exploration New Orleans, LLC & Century Exploration Houston, LLC	Masco Wireline, Inc. A	337 Ave Laurel, Mississippi 39440	Master Service Agreement	2002-04-15
	Offshore	400-132700	Century Exploration New Orleans, LLC & Century Exploration Houston, LLC	Max Welders, Inc. Gibson, Louisiana 70356	PO Box 500	Master Service Agreement	2003-06-03
	Offshore	400-128883	Century Exploration New Orleans, LLC & Century Exploration Houston, LLC	Measurement Technologies, Inc. 121 Capital Blvd	Houma, Louisiana	Master Service Agreement	2007-09-05
	Offshore	400-128300	Century Exploration New Orleans, LLC & Century Exploration Houston, LLC	Megga Industries Drawer 637	P.O. Belle	Master Service Agreement	2014-09-10
	Offshore	400-128327	Century Exploration New Orleans, LLC & Century Exploration Houston, LLC	M-I L.L.C. Suite 900	1515 Poydras St. New Orleans, Louisiana	Master Service Agreement	2012-09-17
	Offshore	400-157139	Century Exploration New Orleans, LLC & Century Exploration Houston, LLC	MITCHELL LIFT BOATS, LLC. Fairchild Drive	2907 New Iberia, Louisiana	Master Service Agreement	2013-02-18
	Offshore	400-173857	Century Exploration New Orleans, LLC & Century Exploration Houston, LLC	Moncla Companies, LLC Drive	2107 Carmel Lafayette, Louisiana 70501	Master Service Agreement	2003-06-18
	Offshore	400-188695	Century Exploration New Orleans, LLC & Century Exploration Houston, LLC	Monster Rentals, LLC Drive	222 Lexington Rayne, Louisiana 70578	Master Service Agreement	2015-05-07

Exhibit E							
Assigned Contracts							
Area	Prospect	File Number	Agreement Type	Agreement Date	Party 1	Party 2	
	Offshore	400-128125	Century Exploration New Orleans, LLC & Century Exploration Houston, LLC	Montco Offshore, Inc. Highway 3235	17751 Galliano, Louisiana	Master Service Agreement	2014-12-03
	Offshore	400-189883	Century Exploration New Orleans, LLC & Century Exploration Houston, LLC	Montco Oilfield Contractors, LLC W Sam Houston Pkwy N, Ste 500	842	Master Service Agreement	2014-12-03
	Onshore	400-189883	Century Exploration New Orleans, LLC & Century Exploration Houston, LLC	Montco Oilfield Contractors, LLC W Sam Houston Pkwy N, Ste 500	842	Master Service Agreement	2014-12-03
	Offshore	400-128183	Century Exploration New Orleans, LLC & Century Exploration Houston, LLC	Moore's Pump and Services, Inc. Derrick Rd	105 Broussard, Louisiana 70518	Master Service Agreement	2011-10-24
	Offshore	400-127692	Century Exploration New Orleans, LLC & Century Exploration Houston, LLC	New Tech Global Ventures, LLC Regional Park Drive	1030 Houston, Texas 77060	Master Service Agreement	2006-04-11
	Offshore	400-129643	Century Exploration New Orleans, LLC & Century Exploration Houston, LLC	Newpark Drilling Fluids, LLC Blvd, #100	9320 Lakeside The Woodlands, Texas 77381	Master Service Agreement	2009-06-01
	Onshore	400-127880	Century Exploration New Orleans, LLC & Century Exploration Houston, LLC	Newpark Mats & Integrated Services, LLC 2900 Hwy 93	Carencro,	Master Service Agreement	2006-04-12
	Onshore	400-174101	Century Exploration New Orleans, LLC & Century Exploration Houston, LLC	NGE TECHS, LLC Rd	202 Daspit New Iberia, Louisiana	Master Service Agreement	2012-11-26
	Offshore	400-127296	Century Exploration New Orleans, LLC & Century Exploration Houston, LLC	NOV FluidControl, a division of National Oilwell Varco, LP 818 I 10 South Frontage Rd	Scott, Louisiana	Master Service Agreement	2013-07-18
	Offshore	400-127999	Century Exploration New Orleans, LLC & Century Exploration Houston, LLC	NVI, LLC Ave	2449 West Park Gray, Louisiana 70359	Master Service Agreement	2004-08-23
	Offshore	400-198759	Century Exploration New Orleans, LLC & Century Exploration Houston, LLC	NXT Oilfield Rentals Lafayette, Louisiana 70508	201 Rue De Jean	Master Service Agreement	2014-02-04
	Offshore	400-128127	Century Exploration New Orleans, LLC & Century Exploration Houston, LLC	Odyssea Marine Inc. Larose, Louisiana 70373	11864 Hwy 308	Master Service Agreement	2011-08-30
	Offshore	400-132390	Century Exploration New Orleans, LLC & Century Exploration Houston, LLC	OEG Offshore, Inc. Garber St.	111 Cameron, Louisiana	Master Service Agreement	2002-04-09
	Onshore	400-132390	Century Exploration New Orleans, LLC & Century Exploration Houston, LLC	OEG Offshore, Inc. Garber St.	111 Cameron, Louisiana	Master Service Agreement	2002-04-09
	Offshore	400-127543	Century Exploration New Orleans, LLC & Century Exploration Houston, LLC	Offshore Energy Services, Inc. Highway 90 East	5900 US Broussard, Louisiana	Master Service Agreement	2006-04-10
	Offshore	400-128765	Century Exploration New Orleans, LLC & Century Exploration Houston, LLC	Offshore Equipment Solutions Box 188	P.O. Slidell, Louisiana 70459	Master Service Agreement	2013-02-05
	Offshore	400-128131	Century Exploration New Orleans, LLC & Century Exploration Houston, LLC	Offshore Liftboats Cut Off, Louisiana 70345	16182 West Main St	Master Service Agreement	2008-03-12
	Offshore	400-128106	Century Exploration New Orleans, LLC & Century Exploration Houston, LLC	Offshore Marine Contractors, Inc. 113th Street	133 West Cut Off, Louisiana	Master Service Agreement	2006-08-28
	Onshore	400-132764	Century Exploration New Orleans, LLC & Century Exploration Houston, LLC	Offshore Rental Ltd. P.O. Box 790	Beaumont, Texas 77704	Master Service Agreement	2012-03-09
	Onshore	400-137643	Century Exploration New Orleans, LLC & Century Exploration Houston, LLC	Offshore Technical Compliance LLC. Ochsner Blvd., Suite 100	1598 Covington,	Master Service Agreement	2011-10-24
	Offshore	400-191580	Century Exploration New Orleans, LLC & Century Exploration Houston, LLC	Offshore Technical Solutions Blvd.	1345 Valhi Houma, Louisiana 70360	Master Service Agreement	2013-04-11
	Offshore	400-128129	Century Exploration New Orleans, LLC & Century Exploration Houston, LLC	Offshore Towing, Inc. Highway 308	11812 Larose, Louisiana 70373	Master Service Agreement	2005-03-29

Exhibit E								
Assigned Contracts								
Area	Prospect	File Number	Agreement Type	Agreement Date	Party 1	Party 2		
	Onshore	400-185954	Century Exploration New Orleans, LLC & Century Exploration Houston, LLC	Oil States Energy Services St., Suite 2100	333 Clay Houston, Texas 77002	Master Service Agreement		2012-06-28
	Onshore	400-143673	Century Exploration New Orleans, LLC & Century Exploration Houston, LLC	Oil States QCS , Suite 100	7250 West 43rd Street Houston, Texas 77092	Master Service Agreement		2012-03-09
	Onshore	400-134300	Century Exploration New Orleans, LLC & Century Exploration Houston, LLC	Oilfield Innovators Ltd., LLC Ambassador Caffery Pkwy, Ste C	3909 Lafayette,	Master Service Agreement		2013-07-26
	Offshore	400-128025	Century Exploration New Orleans, LLC & Century Exploration Houston, LLC	Oilfield Instrumentation USA Wellhead Drive	140 Broussard, Louisiana	Master Service Agreement		2006-11-19
	Onshore	400-13262	Century Exploration New Orleans, LLC & Century Exploration Houston, LLC	Omega Natchiq, Inc. Pesson Rd	4418 New Iberia, Louisiana	Master Service Agreement		2003-04-03
	Offshore	400-128219	Century Exploration New Orleans, LLC & Century Exploration Houston, LLC	OMI Environmental Solutions Dr.	131 Keating Belle Chasse, Louisiana 70037	Master Service Agreement		2011-10-24
	Offshore	400-160183	Century Exploration New Orleans, LLC & Century Exploration Houston, LLC	ORS Fluids, LLC Pkwly W	8831 N Sam Houston Houston, Texas	Master Service Agreement		2013-09-18
	Onshore	400-160183	Century Exploration New Orleans, LLC & Century Exploration Houston, LLC	ORS Fluids, LLC Pkwly W	8831 N Sam Houston Houston, Texas	Master Service Agreement		2013-09-18
	Onshore	400-127677	Century Exploration New Orleans, LLC & Century Exploration Houston, LLC	Packard Pipe Terminals, Inc. Engineers Rd.	806 Harvey, Louisiana 70037	Master Service Agreement		2012-03-09
	Onshore	400-127337	Century Exploration New Orleans, LLC & Century Exploration Houston, LLC	Packard Truck Lines 1536	P.O. Box Harvey, Louisiana 70059	Master Service Agreement		2011-10-24
	Offshore	400-117890	Century Exploration New Orleans, LLC & Century Exploration Houston, LLC	Panel Specialists, Inc. 800 Blimp Rd	804 BLIMP ROAD, Houma, Louisiana	Master Service Agreement		2008-10-21
	Onshore	400-129241	Century Exploration New Orleans, LLC & Century Exploration Houston, LLC	Parks Lease and Vacuum Service, Inc. Box 483	P.O. Buna, Texas 77612	Master Service Agreement		2007-01-19
	Onshore	400-196381	Century Exploration New Orleans, LLC & Century Exploration Houston, LLC	Partners in Drilling, LLC Ste 925	800 Gessner Rd Houston, Texas 77024	Master Service Agreement		2013-03-30
	Offshore	400-128725	Century Exploration New Orleans, LLC & Century Exploration Houston, LLC	Pason Offshore Little York, Suite 800	7701 West Houston,	Master Service Agreement		2014-09-22
	Onshore	400-128257	Century Exploration New Orleans, LLC & Century Exploration Houston, LLC	Patterson Services Road	1081 Aillet Broussard, Louisiana 70518	Master Service Agreement		1992-06-17
	Onshore	400-128173	Century Exploration New Orleans, LLC & Century Exploration Houston, LLC	Patterson Tubular Services Sheldon Rd	539 Channelview, Texas	Master Service Agreement		1992-06-17
	Onshore	400-129267	Century Exploration New Orleans, LLC & Century Exploration Houston, LLC	Patterson-UTI Drilling Company LLC Rd Ste 500	450 Gears Houston, Texas 77067	Master Service Agreement		2010-09-24
	Onshore	400-134971	Century Exploration New Orleans, LLC & Century Exploration Houston, LLC	Paws Energy Services, Inc. 11333 Veterans Memorial Dr		Master Service Agreement		2011-10-24
	Onshore	400-177046	Century Exploration New Orleans, LLC & Century Exploration Houston, LLC	Peak Pressure Control, LLC Garden City Hwy	2312 Midland, Texas	Master Service Agreement		2013-11-26
	Offshore	400-132870	Century Exploration New Orleans, LLC & Century Exploration Houston, LLC	Pelican Energy Consultants, LLC Ashland Way	115 Madisonville, Louisiana 70447	Master Service Agreement		2011-04-08
	Offshore	400-130389	Century Exploration New Orleans, LLC & Century Exploration Houston, LLC	Performance Energy Services LLC 250 N American Ct	Houma, Louisiana	Master Service Agreement		2002-04-17
	Offshore	400-128103	Century Exploration New Orleans, LLC & Century Exploration Houston, LLC	Petroleum Engineers, Inc. Suite 310	500 Dover, Lafayette, Louisiana 70503	Master Service Agreement		2013-06-19

Exhibit E							
Assigned Contracts							
Area	Prospect	File Number	Agreement Type	Agreement Date	Party 1	Party 2	
	Offshore	400-127266	Century Exploration New Orleans, LLC & Century Exploration Houston, LLC		PetroQuip Energy Services, LP 20520 Stokes Rd Waller,	Master Service Agreement	2011-10-25
	Offshore	400-127567	Century Exploration New Orleans, LLC & Century Exploration Houston, LLC		Pharos Marine Automatic Power, Inc. 198 Technology Lane Gray, Louisiana 70359	Master Service Agreement	1989-04-14
	Offshore	400-168229	Century Exploration New Orleans, LLC & Century Exploration Houston, LLC		Phoenix Offshore Solutions LLC 116 Kol Dr. Broussard, Louisiana 70518	Master Service Agreement	2014-08-12
	Offshore	400-143947	Century Exploration New Orleans, LLC & Century Exploration Houston, LLC		Phoenix Technology Services USA Inc. 12329 Cutten Rd Houston, Texas	Master Service Agreement	2013-05-09
	Offshore	400-149303	Century Exploration New Orleans, LLC & Century Exploration Houston, LLC		Pioneer Coiled Tubing Services, LLC 111 W. Etienne Road Maurice, Louisiana	Master Service Agreement	2009-06-01
	Offshore	400-163322	Century Exploration New Orleans, LLC & Century Exploration Houston, LLC		PIPE-PROS, LLC 1729 N. Clarkwood Building# 101 Corpus	Master Service Agreement	2011-02-17
	Onshore	400-163322	Century Exploration New Orleans, LLC & Century Exploration Houston, LLC		PIPE-PROS, LLC 1729 N. Clarkwood Building# 101 Corpus	Master Service Agreement	2011-02-17
	Offshore	400-128476	Century Exploration New Orleans, LLC & Century Exploration Houston, LLC		Point Eight Power 2550 Belle Chasse Hwy. Gretna, Louisiana 70054	Master Service Agreement	2003-05-12
	Onshore	400-149322	Century Exploration New Orleans, LLC & Century Exploration Houston, LLC		Power Cleaning Solutions LLC 4843 NW Evangeline Thruway Carencro, Louisiana	Master Service Agreement	2013-11-18
	Offshore	400-175456	Century Exploration New Orleans, LLC & Century Exploration Houston, LLC		Power Torque Services Inc. 3413 West Park Avenue Gray, Louisiana	Master Service Agreement	2012-06-25
	Offshore	400-161960	Century Exploration New Orleans, LLC & Century Exploration Houston, LLC		Predictive Maintenance Consultants Inc. 984 Highway 84 E Brookhaven,	Master Service Agreement	2008-08-22
	Offshore	400-127385	Century Exploration New Orleans, LLC & Century Exploration Houston, LLC		Preheat, Inc. 508 Engineers Rd. Belle Chasse, Louisiana 70037	Master Service Agreement	1989-05-01
	Onshore	400-188083	Century Exploration New Orleans, LLC & Century Exploration Houston, LLC		Premier Directional Drilling, L.P. 8131 Cranbrook Hollow Lane Houston, Texas 77095	Master Service Agreement	2013-06-17
	Offshore	400-205443	Century Exploration New Orleans, LLC & Century Exploration Houston, LLC		Premier Rental Tools LLC 148 La Greca Ct Schriever, Louisiana 70395	Master Service Agreement	2013-07-24
	Onshore	400-205443	Century Exploration New Orleans, LLC & Century Exploration Houston, LLC		Premier Rental Tools LLC 148 La Greca Ct Schriever, Louisiana 70395	Master Service Agreement	2013-07-24
	Offshore	400-128340	Century Exploration New Orleans, LLC & Century Exploration Houston, LLC		Premiere, Inc. 615 North Landry New Iberia, Louisiana 70562	Master Service Agreement	2002-04-19
	Offshore	400-188048	Century Exploration New Orleans, LLC & Century Exploration Houston, LLC		Premium Oilfield Services, LLC 4819 HWY 90 W New Iberia, Louisiana	Master Service Agreement	2013-06-27
	Onshore	400-136019	Century Exploration New Orleans, LLC & Century Exploration Houston, LLC		Pressure Control Specialties LLC. 4008 Third St New Iberia, Louisiana 70560	Master Service Agreement	2010-11-16
	Offshore	400-198955	Century Exploration New Orleans, LLC & Century Exploration Houston, LLC		Priority Energy Holdings, LLC 681 River Highlands Blvd Covington,	Master Service Agreement	2014-06-04
	Onshore	400-149385	Century Exploration New Orleans, LLC & Century Exploration Houston, LLC		Pro Field Services, Inc. 212 E. 2nd St. P. O. BOX 525	Master Service Agreement	2007-03-13
	Onshore	400-156435	Century Exploration New Orleans, LLC & Century Exploration Houston, LLC		Procor Chemicals Inc. PO Box 81356 Lafayette, Louisiana 70598	Master Service Agreement	2012-05-08
	Offshore	400-132186	Century Exploration New Orleans, LLC & Century Exploration Houston, LLC		Production Fire and Safety, LLC 13313 Western Oak Drive San Antonio, Texas	Master Service Agreement	2006-03-13

Exhibit E							
Assigned Contracts							
Area	Prospect	File Number	Agreement Type	Agreement Date	Party 1	Party 2	
	Offshore	400-13565	Century Exploration New Orleans, LLC & Century Exploration Houston, LLC	Production Management Industries LLC 1204 Youngs Rd Morgan City,		Master Service Agreement	2001-01-19
	Offshore	400-166089	Century Exploration New Orleans, LLC & Century Exploration Houston, LLC	Professional NDT Services, Inc. 1149 Garber Road Broussard, Louisiana 70518		Master Service Agreement	2014-01-15
	Onshore	400-166089	Century Exploration New Orleans, LLC & Century Exploration Houston, LLC	Professional NDT Services, Inc. 1149 Garber Road Broussard, Louisiana 70518		Master Service Agreement	2014-01-15
	Onshore	400-144269	Century Exploration New Orleans, LLC & Century Exploration Houston, LLC	Proserv Operations Inc. 15151 Sommermeyer St. Houston, Texas		Master Service Agreement	2009-07-14
	Offshore	400-132636	Century Exploration New Orleans, LLC & Century Exploration Houston, LLC	Pro-T Company, Inc. 1034 Smede Hwy Hwy. 92 Broussard, Louisiana		Master Service Agreement	1/31/1991
	Onshore	400-127541	Century Exploration New Orleans, LLC & Century Exploration Houston, LLC	Quail Tools, LP 10739 P. O. Box New Iberia, Louisiana		Master Service Agreement	2002-10-21
	Offshore	400-129418	Century Exploration New Orleans, LLC & Century Exploration Houston, LLC	Quality Companies 425 Griffin Road Youngsville, Louisiana		Master Service Agreement	2011-10-25
	Offshore	400-129095	Century Exploration New Orleans, LLC & Century Exploration Houston, LLC	Quality Energy Services, Inc. P.O. Box 3190 Houma, Louisiana 70361		Master Service Agreement	2011-10-25
	Offshore	400-144636	Century Exploration New Orleans, LLC & Century Exploration Houston, LLC	Quality Inspection & Testing Inc. 3808 Commercial Drive New Iberia, Louisiana		Master Service Agreement	2008-04-24
	Offshore	400-128145	Century Exploration New Orleans, LLC & Century Exploration Houston, LLC	Quality Preheat & Pressure Washers, Inc. 56620 Behrman St. Slidell,		Master Service Agreement	2005-07-12
	Onshore	400-137193	Century Exploration New Orleans, LLC & Century Exploration Houston, LLC	Quality Process Services 292 A Equity Blvd. Houma, Louisiana		Master Service Agreement	2010-07-30
	Onshore	400-131533	Century Exploration New Orleans, LLC & Century Exploration Houston, LLC	Quality Rental Tools, Inc. 2218 PO Box Houma, Louisiana		Master Service Agreement	2002-04-19
	Offshore	400-174165	Century Exploration New Orleans, LLC & Century Exploration Houston, LLC	Quinn's Rental Services USA, LLC 358 Lonestar Dr. Victoria,		Master Service Agreement	2013-09-18
	Onshore	400-174165	Century Exploration New Orleans, LLC & Century Exploration Houston, LLC	Quinn's Rental Services USA, LLC 358 Lonestar Dr. Victoria,		Master Service Agreement	2013-09-18
	Onshore	400-175740	Century Exploration New Orleans, LLC & Century Exploration Houston, LLC	R&R Rentals and Hotshot, Inc. 915 E MAIN ST Sandersville, Mississippi		Master Service Agreement	2013-03-22
	Offshore	400-132039	Century Exploration New Orleans, LLC & Century Exploration Houston, LLC	R-A-M Services, Inc. 115 Charbonnet Road Duson,		Master Service Agreement	1999-04-30
	Onshore	400-159791	Century Exploration New Orleans, LLC & Century Exploration Houston, LLC	Ramrod Trucking Inc. 3009 Hohl St. Houston, Texas 77093		Master Service Agreement	2007-01-30
	Onshore	400-136228	Century Exploration New Orleans, LLC & Century Exploration Houston, LLC	Randy's Trucking 1050 Wood St. Taft, Arizona 93268		Master Service Agreement	2014-04-28
	Offshore	400-165382	Century Exploration New Orleans, LLC & Century Exploration Houston, LLC	Ranger Offshore Inc. 10370 Richmond Avenue, Suite 1000		Master Service Agreement	2010-09-29
	Onshore	400-143297	Century Exploration New Orleans, LLC & Century Exploration Houston, LLC	Ranger Specialty Supply and Control Systems, LLC 128 Spinner Dr. Broussard, Louisiana		Master Service Agreement	2007-12-20
	Offshore	400-132967	Century Exploration New Orleans, LLC & Century Exploration Houston, LLC	RC Logistics LLC 14058 West Main Street Larose, Louisiana 70373		Master Service Agreement	2006-04-19
	Offshore	400-137545	Century Exploration New Orleans, LLC & Century Exploration Houston, LLC	Rec Marine Logistics P.O. Box 774 Galliano, Louisiana 70354		Master Service Agreement	2008-04-24

Exhibit E								
Assigned Contracts								
Area	Prospect	File Number	Agreement Type	Agreement Date	Party 1	Party 2		
	Offshore	400-179504	Century Exploration New Orleans, LLC & Century Exploration Houston, LLC	Reliable Production Service Inc. Hwy - 190	9095 Airline Livonia, Louisiana	Master Service Agreement		2013-07-09
	Offshore	400-128100	Century Exploration New Orleans, LLC & Century Exploration Houston, LLC	Rene Cross Construction Inc. Hwy23	9596 Belle Chasse, Louisiana	Master Service Agreement		2003-10-31
	Offshore	400-193291	Century Exploration New Orleans, LLC & Century Exploration Houston, LLC	Republic Well Testing Freeway, Suite 340	8584 Katy	Master Service Agreement		2013-03-26
	Onshore	400-193291	Century Exploration New Orleans, LLC & Century Exploration Houston, LLC	Republic Well Testing Freeway, Suite 340	8584 Katy	Master Service Agreement		2013-03-26
	Offshore	400-152944	Century Exploration New Orleans, LLC & Century Exploration Houston, LLC	Reservoir Data Systems, LLC Oberrender	10022 Needville, Texas 77461	Master Service Agreement		2009-11-05
	Onshore	400-131624	Century Exploration New Orleans, LLC & Century Exploration Houston, LLC	Resource Transportation of America, Inc. 110 Alvin Ln	PO Drawer	Master Service Agreement		2010-01-18
	Onshore	400-180216	Century Exploration New Orleans, LLC & Century Exploration Houston, LLC	Richards Oilfield Services Highway 105	16622 Sour Lake, Texas	Master Service Agreement		2007-03-27
	Onshore	400-128835	Century Exploration New Orleans, LLC & Century Exploration Houston, LLC	Rig Tools, Inc. Youngsville Hwy	1920 Youngsville,	Master Service Agreement		2006-03-21
	Onshore	400-127459	Century Exploration New Orleans, LLC & Century Exploration Houston, LLC	Rig-Chem LLC Thompson Rd.	132	Master Service Agreement		2002-05-15
	Offshore	400-179659	Century Exploration New Orleans, LLC & Century Exploration Houston, LLC	Right Hand Oilfield Associates, LLC Lockport, Louisiana 70374-4217	9264 Hwy 1	Master Service Agreement		2012-05-10
	Offshore	400-131494	Century Exploration New Orleans, LLC & Century Exploration Houston, LLC	RigNet Inc. Dairy Ashford, Suite 300	1880 S Houston,	Master Service Agreement		2013-01-29
	Onshore	400-134507	Century Exploration New Orleans, LLC & Century Exploration Houston, LLC	Roy Bailey Construction Benoit Rd	255 Bell City, Louisiana	Master Service Agreement		2010-02-04
	Offshore	400-127373	Century Exploration New Orleans, LLC & Century Exploration Houston, LLC	Royal Service & Rentals, Inc Highway 90 E	6201 Broussard, Louisiana	Master Service Agreement		2006-03-14
	Onshore	400-131384	Century Exploration New Orleans, LLC & Century Exploration Houston, LLC	Roywell Services, Inc. 1329	P.O. Box Bellaire, Texas 77402	Master Service Agreement		2014-02-14
	Offshore	400-128738	Century Exploration New Orleans, LLC & Century Exploration Houston, LLC	Rusty Clark Survey Co, Inc. 100	P.O. Box Breaux Bridge, Louisiana	Master Service Agreement		2002-05-03
	Offshore	400-128174	Century Exploration New Orleans, LLC & Century Exploration Houston, LLC	RWO, LLC Desoto St Ste B	4075	Master Service Agreement		2004-07-20
	Onshore	400-132694	Century Exploration New Orleans, LLC & Century Exploration Houston, LLC	Safety Controls Inc 61280	P.O. Box Lafayette, Louisiana	Master Service Agreement		2004-02-03
	Offshore	400-127922	Century Exploration New Orleans, LLC & Century Exploration Houston, LLC	Safety Management Systems, LLC University Ave	2916 N Lafayette, Louisiana	Master Service Agreement		2011-10-11
	Offshore	400-131550	Century Exploration New Orleans, LLC & Century Exploration Houston, LLC	Safety System Services St	1452 Alison Gretna, Louisiana 70056	Master Service Agreement		2002-04-04
	Onshore	400-128606	Century Exploration New Orleans, LLC & Century Exploration Houston, LLC	Sam Broussard Trucking Company St	2008 Jane New Iberia, Louisiana	Master Service Agreement		2002-04-24
	Offshore	400-118125	Century Exploration New Orleans, LLC & Century Exploration Houston, LLC	Schlumberger & E&P Offshore - Gulf Coast 3600 Briarpark Dr	Houston, Texas	Master Service Agreement		2012-09-17
	Offshore	400-129474	Century Exploration New Orleans, LLC & Century Exploration Houston, LLC	Schlumberger US Land Industrial Blvd	121 Sugar Land, Texas	Master Service Agreement		2006-04-11

Exhibit E								
Assigned Contracts								
Area	Prospect	File Number	Agreement Type	Agreement Date	Party 1	Party 2		
	Onshore	400-129474	Century Exploration New Orleans, LLC & Century Exploration Houston, LLC	Schlumberger US Land Industrial Blvd	121 Sugar Land, Texas	Master Service Agreement	2006-04-11	
	Onshore	400-224107	Century Exploration New Orleans, LLC & Century Exploration Houston, LLC	SCOUT ENERGY SERVICES LLC Parkerson Ave	626 N Crowley, Louisiana	Master Service Agreement	2014-12-15	
	Offshore	400-128105	Century Exploration New Orleans, LLC & Century Exploration Houston, LLC	Sea Horse Marine, Inc. Hwy. 1	9712 Lockport, Louisiana	Master Service Agreement	2011-04-21	
	Offshore	400-217782	Century Exploration New Orleans, LLC & Century Exploration Houston, LLC	Sea Tran Marine LLC Palourde Rd	3820 Lake Morgan City,	Master Service Agreement	2009-10-14	
	Offshore	400-189960	Century Exploration New Orleans, LLC & Century Exploration Houston, LLC	Seacor Liftboats LLC St	7910 Main Houma, Louisiana 70360	Master Service Agreement	2012-04-09	
	Offshore	400-127499	Century Exploration New Orleans, LLC & Century Exploration Houston, LLC	Seacor Marine LLC St 2nd Floor	7910 Main Houma, Louisiana 70360	Master Service Agreement	2003-10-27	
	Offshore	400-128096	Century Exploration New Orleans, LLC & Century Exploration Houston, LLC	Seal-tite LLC Deer Cross Dr.	500 Madisonville,	Master Service Agreement	2004-06-07	
	Offshore	400-131540	Century Exploration New Orleans, LLC & Century Exploration Houston, LLC	Seamar Divers, Inc. Promenade Blvd	13715 N Stafford, Texas 77477	Master Service Agreement	2006-05-30	
	Onshore	400-177368	Century Exploration New Orleans, LLC & Century Exploration Houston, LLC	Select Oilfield Services LLC Paillet St.	203 Harvey, Louisiana 70056	Master Service Agreement	2011-05-09	
	Offshore	400-136255	Century Exploration New Orleans, LLC & Century Exploration Houston, LLC	Settoon Construction, Inc 520	P.O. Box Pierre Part, Louisiana	Master Service Agreement	2004-01-19	
	Offshore	400-131625	Century Exploration New Orleans, LLC & Century Exploration Houston, LLC	Settoon Towing, LLC Blackwater Ct.	209 Gibson, Louisiana	Master Service Agreement	2004-01-27	
	Offshore	400-225734	Century Exploration New Orleans, LLC & Century Exploration Houston, LLC	Shallow Draft Marine, L.L.C. Keating Dr	147 Belle Chasse, Louisiana	Master Service Agreement	2015-01-15	
	Onshore	400-225734	Century Exploration New Orleans, LLC & Century Exploration Houston, LLC	Shallow Draft Marine, L.L.C. Keating Dr	147 Belle Chasse, Louisiana	Master Service Agreement	2015-01-15	
	Onshore	400-130131	Century Exploration New Orleans, LLC & Century Exploration Houston, LLC	Shamrock Vacuum Service Inc Highway 90	11616 E Liberty, Texas 77575	Master Service Agreement	2009-07-09	
	Offshore	400-180376	Century Exploration New Orleans, LLC & Century Exploration Houston, LLC	Shelf Workboats LLC West 159th Street	406 Galliano,	Master Service Agreement	2006-04-12	
	Onshore	400-134198	Century Exploration New Orleans, LLC & Century Exploration Houston, LLC	Smart Oilfield Services Rd	2251 Mizell Liberty, Texas 77575	Master Service Agreement	2009-06-10	
	Offshore	400-127504	Century Exploration New Orleans, LLC & Century Exploration Houston, LLC	Smith International Inc. Industrial Blvd	121 Sugar Land, Texas	Master Service Agreement	2012-09-17	
	Onshore	400-127504	Century Exploration New Orleans, LLC & Century Exploration Houston, LLC	Smith International Inc. Industrial Blvd	121 Sugar Land, Texas	Master Service Agreement	2012-09-17	
	Offshore	400-116956	Century Exploration New Orleans, LLC & Century Exploration Houston, LLC	Southern Petroleum Laboratories, Inc. 8850 Interchange Dr	Houston, Texas	Master Service Agreement	1992-04-02	
	Offshore	400-128041	Century Exploration New Orleans, LLC & Century Exploration Houston, LLC	Sparrows Offshore, LLC Northwinds Dr	6758 Houston, Texas 77041	Master Service Agreement	2003-10-31	
	Offshore	400-127862	Century Exploration New Orleans, LLC & Century Exploration Houston, LLC	Spartan Offshore Drilling, LLC. Smith Avenue	516 JF Slidell, Louisiana	Master Service Agreement	2012-12-18	
	Onshore	400-127862	Century Exploration New Orleans, LLC & Century Exploration Houston, LLC	Spartan Offshore Drilling, LLC. Smith Avenue	516 JF Slidell, Louisiana	Master Service Agreement	2012-12-18	

Exhibit E							
Assigned Contracts							
Area	Prospect	File Number	Agreement Type	Agreement Date	Party 1	Party 2	
	Offshore	400-165650	Century Exploration New Orleans, LLC & Century Exploration Houston, LLC	Spartan Thru Tubing Services, LLC. 2901 Johnston St, Suite 401 Lafayette, Louisiana 70503		Master Service Agreement	2014-05-09
	Onshore	400-129259	Century Exploration New Orleans, LLC & Century Exploration Houston, LLC	Specialty Offshore, Inc. 24358 Gliderport Rd Loranger, Louisiana		Master Service Agreement	2014-02-28
	Offshore	400-127698	Century Exploration New Orleans, LLC & Century Exploration Houston, LLC	Stabil Drill Specialties, LLC 110 Consolidated Drive Lafayette, Louisiana		Master Service Agreement	2002-04-24
	Onshore	400-127698	Century Exploration New Orleans, LLC & Century Exploration Houston, LLC	Stabil Drill Specialties, LLC 110 Consolidated Drive Lafayette, Louisiana		Master Service Agreement	2002-05-16
	Onshore	400-176547	Century Exploration New Orleans, LLC & Century Exploration Houston, LLC	Stage 3 Separation, LLC 2000 Silber Road Houston, Texas 77055		Master Service Agreement	2014-08-19
	Offshore	400-131277	Century Exploration New Orleans, LLC & Century Exploration Houston, LLC	Stallion Oilfield Services LTD. 950 Corbindale Suite 300 Houston, Texas		Master Service Agreement	2006-05-10
	Onshore	400-169157	Century Exploration New Orleans, LLC & Century Exploration Houston, LLC	STELLAR OILFIELD RENTALS, LLC. 28024 N Hwy 288 B Angleton, Texas 77515		Master Service Agreement	2013-06-27
	Onshore	400-128683	Century Exploration New Orleans, LLC & Century Exploration Houston, LLC	Steve Kent Trucking, Inc. P.O. Box 148 Lottie, Louisiana 70756		Master Service Agreement	2008-07-30
	Offshore	400-128101	Century Exploration New Orleans, LLC & Century Exploration Houston, LLC	Stokes and Spiehler Inc. 110 Rue Jean Lafitte Ste 100 Lafayette, Louisiana		Master Service Agreement	2004-01-21
	Onshore	400-128780	Century Exploration New Orleans, LLC & Century Exploration Houston, LLC	Strata Control Services, Inc. 1811 W Mill St Crowley, Louisiana 70526		Master Service Agreement	2011-02-28
	Onshore	400-128783	Century Exploration New Orleans, LLC & Century Exploration Houston, LLC	Stratagraph, Inc. 125 Raggio Rd Scott, Louisiana		Master Service Agreement	2004-04-16
	Onshore	400-183090	Century Exploration New Orleans, LLC & Century Exploration Houston, LLC	Streamline Well Testing and Rentals LLC 1447 Hwy 69 Kountze, Texas 77625		Master Service Agreement	2012-05-01
	Offshore	400-128070	Century Exploration New Orleans, LLC & Century Exploration Houston, LLC	Stric-Lan Companies, LLC. 104 Sable Dr Duson, Louisiana 70529		Master Service Agreement	2010-04-04
	Onshore	400-159462	Century Exploration New Orleans, LLC & Century Exploration Houston, LLC	STRINGER'S OILFIELD SERVICE, INC. 1320 Highway 13 N Columbia, Mississippi		Master Service Agreement	2002-08-29
	Onshore	400-116025	Century Exploration New Orleans, LLC & Century Exploration Houston, LLC	Submar, Inc. 1711 Dunn St. Houma, Louisiana 70360		Master Service Agreement	2012-03-09
	Offshore	400-128938	Century Exploration New Orleans, LLC & Century Exploration Houston, LLC	Superior Energy Services 1001 Louisiana Street Houston, Texas 77002		Master Service Agreement	2008-08-15
	Onshore	400-128938	Century Exploration New Orleans, LLC & Century Exploration Houston, LLC	Superior Energy Services 1001 Louisiana Street Houston, Texas 77002		Master Service Agreement	2001-01-19
	Offshore	400-129612	Century Exploration New Orleans, LLC & Century Exploration Houston, LLC	Superior Performance, Inc. 122 Youngsville Hwy Lafayette, Louisiana		Master Service Agreement	2005-06-29
	Onshore	400-166010	Century Exploration New Orleans, LLC & Century Exploration Houston, LLC	Superior Vacuum Services LLC 1772 East Highway 105 Cleveland, Texas 77327		Master Service Agreement	2012-03-09
	Onshore	400-148452	Century Exploration New Orleans, LLC & Century Exploration Houston, LLC	Supreme Offshore Services, Inc. 204 Industrial Ave. C Houma, Louisiana		Master Service Agreement	2008-12-02
	Offshore	400-127509	Century Exploration New Orleans, LLC & Century Exploration Houston, LLC	Supreme Service & Specialty Co., Inc. 204 Industrial Ave. C Houma, Louisiana		Master Service Agreement	2006-04-12
	Onshore	400-127690	Century Exploration New Orleans, LLC & Century Exploration Houston, LLC	Swire Oilfield Services, LLC 1667 Wiemann Rd Houma, Louisiana 70363		Master Service Agreement	2011-10-25

Exhibit E							
Assigned Contracts							
Area	Prospect	File Number	Agreement Type	Agreement Date	Party 1	Party 2	
	Offshore	400-174531	Century Exploration New Orleans, LLC & Century Exploration Houston, LLC	Swivel Rental & Supply LLC Commission Boulevard Lafayette,	105	Master Service Agreement	2011-09-01
	Onshore	400-131566	Century Exploration New Orleans, LLC & Century Exploration Houston, LLC	T & A Services of Breaux Bridge Bergeron Rigs Rd. Breaux Bridge,	1094	Master Service Agreement	2006-12-08
	Offshore	400-128840	Century Exploration New Orleans, LLC & Century Exploration Houston, LLC	T & P Well Testers of Lafayette, Inc. 80456	P.O. Box Lafayette, Louisiana 70598	Master Service Agreement	2012-02-07
	Onshore	400-128840	Century Exploration New Orleans, LLC & Century Exploration Houston, LLC	T & P Well Testers of Lafayette, Inc. 80456	P.O. Box Lafayette, Louisiana 70598	Master Service Agreement	2012-02-07
	Offshore	400-180369	Century Exploration New Orleans, LLC & Century Exploration Houston, LLC	T K Towing, Inc. Highway 182 E Morgan City,	7810	Master Service Agreement	2011-10-09
	Onshore	400-175287	Century Exploration New Orleans, LLC & Century Exploration Houston, LLC	T&T Welding, Inc. 279	PO Box Ellisville, Mississippi 39437	Master Service Agreement	2002-06-18
	Onshore	400-136348	Century Exploration New Orleans, LLC & Century Exploration Houston, LLC	Tanks-A-Lot Inc. Highway 182 E. Morgan City,	7723	Master Service Agreement	2011-10-26
	Onshore	400-137980	Century Exploration New Orleans, LLC & Century Exploration Houston, LLC	TanMar Rentals LLC. South Chestnut Tomball, Texas	711 77375	Master Service Agreement	2012-04-04
	Offshore	400-137979	Century Exploration New Orleans, LLC & Century Exploration Houston, LLC	Tanner Services LLC. 190	4332 Hwy Eunice, Louisiana 70515	Master Service Agreement	2010-11-29
	Offshore	400-199569	Century Exploration New Orleans, LLC & Century Exploration Houston, LLC	Tannin Energy Services Inc. Bernard Rd. Broussard,	130 North	Master Service Agreement	2015-04-09
	Onshore	400-127680	Century Exploration New Orleans, LLC & Century Exploration Houston, LLC	Tarpon Rental, Inc. 9023	PO Box Houma, Louisiana	Master Service Agreement	2002-05-08
	Offshore	400-144245	Century Exploration New Orleans, LLC & Century Exploration Houston, LLC	Team Management & Consulting, LLC Johnston St. Lafayette, Louisiana	6873	Master Service Agreement	2008-04-25
	Offshore	400-156441	Century Exploration New Orleans, LLC & Century Exploration Houston, LLC	Technical Engineering Consultants, LLC 401 Whitney Ave., Suite 600 Gretna,		Master Service Agreement	1995-05-01
	Onshore	400-204116	Century Exploration New Orleans, LLC & Century Exploration Houston, LLC	Tenacious Torque, LLC Loop 410, Suite 610	1635 NE San	Master Service Agreement	2013-09-16
	Offshore	400-150542	Century Exploration New Orleans, LLC & Century Exploration Houston, LLC	Terra Oilfield Solutions, LLC Oak Dr. Conroe, Texas	15487 Pin 77384	Master Service Agreement	2009-05-13
	Onshore	400-127808	Century Exploration New Orleans, LLC & Century Exploration Houston, LLC	Terrebonne Wireline Services, Inc. Bourg, Louisiana	PO Box 176 70343	Master Service Agreement	2010-08-05
	Onshore	400-128822	Century Exploration New Orleans, LLC & Century Exploration Houston, LLC	Tesco Corporation (US) Brittmoore Park Drive Houston,	11330	Master Service Agreement	2006-07-19
	Offshore	400-129396	Century Exploration New Orleans, LLC & Century Exploration Houston, LLC	Tesla Offshore, LLC Perkins Rd, Suite A Prairieville, Texas	36499	Master Service Agreement	2004-03-26
	Offshore	400-130436	Century Exploration New Orleans, LLC & Century Exploration Houston, LLC	The Nacher Corporation Angus Drive Youngsville, Louisiana	111 East	Master Service Agreement	2009-04-27
	Offshore	400-182134	Century Exploration New Orleans, LLC & Century Exploration Houston, LLC	Thomas Services LA, LLC Meadow Lane New Iberia,	808	Master Service Agreement	2015-01-23
	Onshore	400-182134	Century Exploration New Orleans, LLC & Century Exploration Houston, LLC	Thomas Services LA, LLC Meadow Lane New Iberia,	808	Master Service Agreement	2015-01-23
	Offshore	400-128649	Century Exploration New Orleans, LLC & Century Exploration Houston, LLC	Thru-Tubing Systems, Inc. 90 W New Iberia, Louisiana	4102 Highway 70560	Master Service Agreement	2013-09-18

Exhibit E							
Assigned Contracts							
Area	Prospect	File Number	Agreement Type	Agreement Date	Party 1	Party 2	
	Onshore	400-131563	Century Exploration New Orleans, LLC & Century Exploration Houston, LLC	Tidal Tank, INC. Memorial Drive, Suite 270	5300	Master Service Agreement	2011-07-28
	Offshore	400-127460	Century Exploration New Orleans, LLC & Century Exploration Houston, LLC	Tidewater Marine, LLC Box 1519	P.O. Amelia, Louisiana 70340	Master Service Agreement	1989-11-08
	Onshore	400-127699	Century Exploration New Orleans, LLC & Century Exploration Houston, LLC	Timco Services, LLC Milton Ave	1724 E Lafayette, Louisiana	Master Service Agreement	2012-07-05
	Onshore	tbd	Century Exploration New Orleans, LLC & Century Exploration Houston, LLC	Tim's Wireline Service, Ltd. Kountz, Texas 77625	155 Flowers Lane	Master Service Agreement	2010-03-17
	Offshore	400-127320	Century Exploration New Orleans, LLC & Century Exploration Houston, LLC	TIW Corporation 35729	PO Box Houston, Texas	Master Service Agreement	2014-05-08
	Onshore	400-127320	Century Exploration New Orleans, LLC & Century Exploration Houston, LLC	TIW Corporation 35729	PO Box Houston, Texas	Master Service Agreement	2014-05-08
	Offshore	400-130685	Century Exploration New Orleans, LLC & Century Exploration Houston, LLC	TNT Crane & Rigging, Inc. Houston, Texas 77054	925 S Loop W	Master Service Agreement	2013-07-18
	Offshore	400-126790	Century Exploration New Orleans, LLC & Century Exploration Houston, LLC	TOPCOR Companies, LLC & Affiliates Industriplex Blvd Ste D	12025 Baton Rouge, Louisiana	Master Service Agreement	2009-09-01
	Offshore	400-127759	Century Exploration New Orleans, LLC & Century Exploration Houston, LLC	Total Safety US Inc. Wilcrest Green Drive	11111 Houston, Texas	Master Service Agreement	2013-01-30
	Onshore	400-130330	Century Exploration New Orleans, LLC & Century Exploration Houston, LLC	TransVac LLC Cove Rd.	6619 Rice Abbeville, Louisiana 70510	Master Service Agreement	2005-07-18
	Onshore	400-128763	Century Exploration New Orleans, LLC & Century Exploration Houston, LLC	Trend Services Inc. Scarborough Lane	107 Youngsville,	Master Service Agreement	2012-03-09
	Onshore	400-128107	Century Exploration New Orleans, LLC & Century Exploration Houston, LLC	Tri-Drill Inc. SE Evangeline Thruway	2727 Lafayette,	Master Service Agreement	2009-03-18
	Onshore	400-158611	Century Exploration New Orleans, LLC & Century Exploration Houston, LLC	Trinity Catering Inc. Houma, Louisiana 70360	219 Corporate Dr	Master Service Agreement	2007-01-19
	Offshore	400-161447	Century Exploration New Orleans, LLC & Century Exploration Houston, LLC	Trinity Liftboat Services, LLC Import Drive	1215 New Iberia,	Master Service Agreement	2010-09-24
	Offshore	400-137280	Century Exploration New Orleans, LLC & Century Exploration Houston, LLC	Trinity Tool Rentals, LLC. Park Ave	3441 W Gray, Louisiana	Master Service Agreement	2008-04-29
	Onshore	400-137280	Century Exploration New Orleans, LLC & Century Exploration Houston, LLC	Trinity Tool Rentals, LLC. Park Ave	3441 W Gray, Louisiana	Master Service Agreement	2008-04-29
	Onshore	400-215273	Century Exploration New Orleans, LLC & Century Exploration Houston, LLC	Tri-State Pressure Control Callahan Road	1740 Longview, Texas	Master Service Agreement	2014-09-17
	Offshore	400-129429	Century Exploration New Orleans, LLC & Century Exploration Houston, LLC	Triton Diving Services, LLC. Causeway Blvd, Suite 601	3421 N. Metairie,	Master Service Agreement	2014-03-18
	Onshore	400-127405	Century Exploration New Orleans, LLC & Century Exploration Houston, LLC	Trussco, Inc Evangeline Thruway	4500 NE Carencro,	Master Service Agreement	2002-05-30
	Onshore	400-127753	Century Exploration New Orleans, LLC & Century Exploration Houston, LLC	Tuboscope - a Division of NOV LP Holmes Road	2835 Houston, Texas 77051	Master Service Agreement	2006-05-31
	Offshore	400-129322	Century Exploration New Orleans, LLC & Century Exploration Houston, LLC	Turbo Chem International Inc. Scott, Louisiana 70583	106 Saul Dr	Master Service Agreement	2009-08-04
	Onshore	400-159236	Century Exploration New Orleans, LLC & Century Exploration Houston, LLC	Ulterra Drilling Technologies LP Throckmorton St., Ste 1110	420 Fort	Master Service Agreement	2014-05-08

Exhibit E							
Assigned Contracts							
Area	Prospect	File Number	Agreement Type	Agreement Date	Party 1	Party 2	
	Offshore	400-180534	Century Exploration New Orleans, LLC & Century Exploration Houston, LLC	United Control Services LLC Norman Dr	115 Lafayette,	Master Service Agreement	2006-03-06
	Offshore	400-186063	Century Exploration New Orleans, LLC & Century Exploration Houston, LLC	United Fire & Safety, LLC Millstone Rd	216 Broussard, Louisiana	Master Service Agreement	2012-01-16
	Onshore	400-142446	Century Exploration New Orleans, LLC & Century Exploration Houston, LLC	US Recovery Systems Inc Menard Rd.	116 Houma, Louisiana	Master Service Agreement	2011-10-27
	Onshore	400-128892	Century Exploration New Orleans, LLC & Century Exploration Houston, LLC	UV Logistics, LLC dba United Vision Logistics 4021 Ambassador Caffery Pkwy	Ste 200 Bldg. A	Master Service Agreement	2012-01-11
	Onshore	400-144766	Century Exploration New Orleans, LLC & Century Exploration Houston, LLC	Variable Bore Rams, Inc. Aillet Road	1086 Broussard, Louisiana	Master Service Agreement	2012-03-09
	Onshore	400-128120	Century Exploration New Orleans, LLC & Century Exploration Houston, LLC	Versabar, Inc. FM 529 Rd	11349 Houston, Texas	Master Service Agreement	2012-03-09
	Offshore	400-148383	Century Exploration New Orleans, LLC & Century Exploration Houston, LLC	VersaTech Automation Services, LLC Ave	1036 Destrehan Harvey, Louisiana 70058	Master Service Agreement	2009-03-20
	Onshore	400-148383	Century Exploration New Orleans, LLC & Century Exploration Houston, LLC	VersaTech Automation Services, LLC Ave	1036 Destrehan Harvey, Louisiana 70058	Master Service Agreement	2009-03-20
	Onshore	400-170257	Century Exploration New Orleans, LLC & Century Exploration Houston, LLC	Vesco Rental & Pressure Control LLC 90 East	718 Hwy New Iberia, Louisiana 70560	Master Service Agreement	2011-10-27
	Offshore	400-127338	Century Exploration New Orleans, LLC & Century Exploration Houston, LLC	Warrior Energy Services Corporation Broussard, Louisiana 70518	5801 Hwy 90	Master Service Agreement	2002-04-09
	Onshore	400-127338	Century Exploration New Orleans, LLC & Century Exploration Houston, LLC	Warrior Energy Services Corporation Broussard, Louisiana 70518	5801 Hwy 90	Master Service Agreement	2002-04-09
	Offshore	400-127295	Century Exploration New Orleans, LLC & Century Exploration Houston, LLC	Waste Auditors, Inc. Industrial Pkwy Ste 10	440 Lafayette,	Master Service Agreement	2005-07-08
	Offshore	400-127261	Century Exploration New Orleans, LLC & Century Exploration Houston, LLC	Waukesha Pearce Industries, Inc. Houston, Texas 77035	12320 Main St	Master Service Agreement	2002-07-03
	Offshore	400-117856	Century Exploration New Orleans, LLC & Century Exploration Houston, LLC	Weatherford International, LLC - USA Ste 455	202 Rue Iberville Lafayette, Louisiana 70508	Master Service Agreement	2009-09-29
	Offshore	400-128923	Century Exploration New Orleans, LLC & Century Exploration Houston, LLC	Wet Tech Energy, Inc. Rd	4598 Woodlawn Maurice, Louisiana 70555	Master Service Agreement	2007-02-07
	Offshore	400-128657	Century Exploration New Orleans, LLC & Century Exploration Houston, LLC	Whitetail Oilfield Services, LLC 567	PO Box Bourg, Louisiana 70343	Master Service Agreement	2010-04-07
	Offshore	400-127576	Century Exploration New Orleans, LLC & Century Exploration Houston, LLC	Wild Well Control, Inc. Center Court	2202 Oil Houston, Texas 77073	Master Service Agreement	2008-08-15
	Offshore	400-128010	Century Exploration New Orleans, LLC & Century Exploration Houston, LLC	Wireline Control Systems Industrial Blvd.	121 Sugar Land, Texas	Master Service Agreement	2006-04-11
	Onshore	400-128010	Century Exploration New Orleans, LLC & Century Exploration Houston, LLC	Wireline Control Systems Industrial Blvd.	121 Sugar Land, Texas	Master Service Agreement	2006-04-11
	Offshore	400-13071	Century Exploration New Orleans, LLC & Century Exploration Houston, LLC	Wood Group PSN - GOM Ambassador Caffery Parkway, Suite 250	3861	Master Service Agreement	2006-04-28
	Offshore	400-175017	Century Exploration New Orleans, LLC & Century Exploration Houston, LLC	Wrangler Wireline Inc. 105 W.	1080 Hwy Sour Lake, Texas	Master Service Agreement	2013-06-26
	Onshore	400-175017	Century Exploration New Orleans, LLC & Century Exploration Houston, LLC	Wrangler Wireline Inc. 105 W.	1080 Hwy Sour Lake, Texas	Master Service Agreement	2013-06-26

Exhibit E									
Assigned Contracts									
Area	Prospect	File Number	Agreement Type	Agreement Date	Party 1	Party 2			
	Onshore	400-128285	Century Exploration New Orleans, LLC & Century Exploration Houston, LLC	X-Chem Jefferson Highway	6120 New	Master Service Agreement			1999-09-13
	Offshore	400-128047	Century Exploration New Orleans, LLC & Century Exploration Houston, LLC	Y & S Marine Keating Dr	138 Belle Chasse,	Master Service Agreement			2013-09-17
	Offshore	400-128419	Century Exploration New Orleans, LLC & Century Exploration Houston, LLC	Zedi US Inc 51475	PO Box Lafayette, Louisiana	Master Service Agreement			2002-04-24
Area	Prospect Name	Company Contract/Lease No.	Seller Party	Type of Agreement	Date	Cure Cost			
	Administrative	CP00000513.001	Fairfield Industries Inc (now FairfieldNodal) 1111 Gillingham Lane Sugar Land, Texas 77478	Master License Agreement for Non-Exclusive Seismic Data	2/19/1990	\$0.00			
	Administrative	CP00000513.001	Fairfield Industries Inc (now FairfieldNodal) 1111 Gillingham Lane Sugar Land, Texas 77478	Supplement No. 1 (SS 129,130,149 & 150)	12/15/1994	\$0.00			
	Administrative	CP00000513.001	Fairfield Industries Inc (now FairfieldNodal) 1111 Gillingham Lane Sugar Land, Texas 77478	Supplement No. 2 (SS 149,150,153 & 154)	1/16/1995	\$0.00			
	Administrative	CP00000513.001	Fairfield Industries Inc (now FairfieldNodal) 1111 Gillingham Lane Sugar Land, Texas 77478	Master License Agreement	2/2/210	\$0.00			
	Administrative	CP00000513.001	Fairfield Industries Inc (now FairfieldNodal) 1111 Gillingham Lane Sugar Land, Texas 77478	Supplemental Agreement No. 1 (WC64)	2/2/2010	\$0.00			
						\$0.00			
	Administrative	CP00000513.001	Western Geco LLC 10001 Richmond Avenue Houston, Texas 77042	Master License Agreement for Multiclient Seismic Data	4/15/2003	\$0.00			
	Administrative	CP00000513.001	Western Geco LLC 10001 Richmond Avenue Houston, Texas 77042	Master License Agreement	4/15/2003	\$0.00			

Exhibit E										
Assigned Contracts										
Area	Prospect	File Number	Agreement Type	Agreement Date	Party 1	Party 2				
	Administrative	CP00000513.001	Western Geco LLC 10001 Richmond Avenue Houston, Texas 77042	Supplemental Agreement re. Main Pass Emerge	10/16/2003		\$0.00			
	Administrative	CP00000513.001	Western Geco LLC 10001 Richmond Avenue Houston, Texas 77042	Supplemental Agreement re. Chandeleur Sd,Black Bay,Grand Lake, Quarantine Bay, MUD V- VII, Main Pass 69	4/29/2003		\$0.00			
	Administrative	CP00000513.001	Western Geco LLC 10001 Richmond Avenue Houston, Texas 77042	Supplemental Agreement re: MP 100	2/3/2004		\$0.00			
	Administrative	CP00000513.001	Western Geco LLC 10001 Richmond Avenue Houston, Texas 77042	Supplemental Agreement re: MP 99, 100, 107 & 108	7/23/2004		\$0.00			
	Administrative	CP00000513.001	Western Geco LLC 10001 Richmond Avenue Houston, Texas 77042	Supplemental Agreement re: Black Bay/Quarantine Bay	6/10/2005		\$0.00			
	Administrative	CP00000513.001	Western Geco LLC 10001 Richmond Avenue Houston, Texas 77042	Volume License and Data Processing Agreement - SE-TZ Data re. Grand Lake, Black Bay, Quarantine Bay, Chandeleur, Lake Salvador, Barataria Bay Merge	12/9/2005		\$0.00			
	Administrative	CP00000513.001	Western Geco LLC 10001 Richmond Avenue Houston, Texas 77042	Supplemental Processing Agreement	12/13/2005		\$0.00			

Exhibit E										
Assigned Contracts										
Area	Prospect	File Number	Agreement Type	Agreement Date	Party 1	Party 2				
	Administrative	CP00000513.001	Western Geco LLC 10001 Richmond Avenue Houston, Texas 77042	Supplemental Agreement re: Chandeleur Sd-Chandeleur Sd/Black Bay	3/8/2006	\$0.00				
	Administrative	CP00000513.001	Western Geco LLC 10001 Richmond Avenue Houston, Texas 77042	Supplemental Agreement re: Grand Lake, Black Bay, Quarantine Bay	3/23/2006	\$0.00				
	Administrative	CP00000513.001	Western Geco LLC 10001 Richmond Avenue Houston, Texas 77042	Supplemental Agreement re: Lake Salvador/Barataria Survey	3/23/2006	\$0.00				
	Administrative	CP00000513.001	Western Geco LLC 10001 Richmond Avenue Houston, Texas 77042	Amendment to 12/9/2005 Volume License and Data Processing Agreement	3/24/2006	\$0.00				
	Administrative	CP00000513.001	Western Geco LLC 10001 Richmond Avenue Houston, Texas 77042	Supplemental Agreement re: Mississippi Sound	5/8/2007	\$0.00				
	Administrative	CP00000513.001	Western Geco LLC 10001 Richmond Avenue Houston, Texas 77042	Supplemental Agreement re: Mississippi Sound	6/5/2007	\$0.00				
	Administrative	CP00000513.001	Western Geco LLC 10001 Richmond Avenue Houston, Texas 77042	Supplemental Agreement re: Grand Lake/Black Bay/Quarantine Bay Emerge 1 Svy	8/10/2007	\$0.00				

Exhibit E										
Assigned Contracts										
Area	Prospect	File Number	Agreement Type	Agreement Date	Party 1	Party 2				
	Administrative	CP00000513.001	Western Geco LLC 10001 Richmond Avenue Houston, Texas 77042	Supplemental Agreement re: STR Emerge Survey	10/8/2007					\$0.00
	Administrative	CP00000513.001	Western Geco LLC 10001 Richmond Avenue Houston, Texas 77042	Supplemental Agreement re: Emerge- Louisiana Streamer	10/8/2007					\$0.00
	Administrative	CP00000513.001	Western Geco LLC 10001 Richmond Avenue Houston, Texas 77042	Supplemental Agreement re: Emerge- Louisiana Streamer	10/8/2007					\$0.00
	Administrative	CP00000513.001	Western Geco LLC 10001 Richmond Avenue Houston, Texas 77042	Supplemental Agreement re: West Cameron Area 3 (G)	10/8/2007					\$0.00
	Administrative	CP00000513.001	Western Geco LLC 10001 Richmond Avenue Houston, Texas 77042	Supplemental Agreement re: Cameron Vermilion EMerge 1	11/16/2007					\$0.00
	Administrative	CP00000513.001	Western Geco LLC 10001 Richmond Avenue Houston, Texas 77042	Supplemental Agreement re: Vermilion Phase I, II & III	11/16/2007					\$0.00
	Administrative	CP00000513.001	Western Geco LLC 10001 Richmond Avenue Houston, Texas 77042	Supplemental Agreement re: WC30- WC31 EMerge 1	11/16/2007					\$0.00
	Administrative	CP00000513.001	Western Geco LLC 10001 Richmond Avenue Houston, Texas 77042	Supplemental Agreement re: Mega (3rd Year)	11/16/2007					\$0.00
	Administrative	CP00000513.001	Western Geco LLC 10001 Richmond Avenue Houston, Texas 77042	Supplemental Agreement re: E Merge- Louisiana Streamer (PSTM)	6/20/2008					\$0.00

Exhibit E										
Assigned Contracts										
Area	Prospect	File Number	Agreement Type	Agreement Date	Party 1	Party 2				
	Administrative	CP00000513.001	Western Geco LLC 10001 Richmond Avenue Houston, Texas 77042	Supplemental Agreement re: W Cameron Area 2 (G)	6/20/2008		\$0.00			
	Administrative	CP00000513.001	Western Geco LLC 10001 Richmond Avenue Houston, Texas 77042	Supplemental Agreement re: 400 OCS Blks	8/14/2008		\$0.00			
	Administrative	CP00000513.001	Western Geco LLC 10001 Richmond Avenue Houston, Texas 77042	Supplemental Agreement re: E Merge- Louisiana OBC (PSTM)	8/19/2008		\$0.00			
	Administrative	CP00000513.001	Western Geco LLC 10001 Richmond Avenue Houston, Texas 77042	Supplemental Agreement re: E Merge- Louisiana OBC (PSTM)	8/19/2008		\$0.00			
	Administrative	CP00000513.001	Western Geco LLC 10001 Richmond Avenue Houston, Texas 77042	Supplemental Agreement re: OBC Remigration	8/19/2008		\$0.00			
	Administrative	CP00000513.001	Western Geco LLC 10001 Richmond Avenue Houston, Texas 77042	Supplemental Agreement re: WC 19	8/19/2008		\$0.00			
	Administrative	CP00000513.001	Western Geco LLC 10001 Richmond Avenue Houston, Texas 77042	Supplemental Agreement re: WC 22	8/19/2008		\$0.00			
	Administrative	CP00000513.001	Western Geco LLC 10001 Richmond Avenue Houston, Texas 77042	Supplemental Agreement re: WC 20	8/19/2008		\$0.00			
	Administrative	CP00000513.001	Western Geco LLC 10001 Richmond Avenue Houston, Texas 77042	Supplemental Agreement re: EC 07	8/19/2008		\$0.00			
	Administrative	CP00000513.001	Western Geco LLC 10001 Richmond Avenue Houston, Texas 77042	Supplemental Agreement re: WC 21	8/19/2009		\$0.00			
	Administrative	CP00000513.001	Western Geco LLC 10001 Richmond Avenue Houston, Texas 77042	Supplemental Agreement re: WC 17	8/19/2008		\$0.00			

Exhibit E										
Assigned Contracts										
Area	Prospect	File Number	Agreement Type	Agreement Date	Party 1	Party 2				
	Administrative	CP00000513.001	Western Geco LLC 10001 Richmond Avenue Houston, Texas 77042	Supplemental Agreement re: WC 18	8/19/2008	\$0.00				
	Administrative	CP00000513.001	Western Geco LLC 10001 Richmond Avenue Houston, Texas 77042	Supplemental Agreement re: WC 12	8/19/2008	\$0.00				
	Administrative	CP00000513.001	Western Geco LLC 10001 Richmond Avenue Houston, Texas 77042	Supplemental Agreement re: WC 13	8/19/2008	\$0.00				
	Administrative	CP00000513.001	Western Geco LLC 10001 Richmond Avenue Houston, Texas 77042	Supplemental Agreement re: WC 14	8/19/2008	\$0.00				
	Administrative	CP00000513.001	Western Geco LLC 10001 Richmond Avenue Houston, Texas 77042	Supplemental Agreement re: EC 08	8/19/2008	\$0.00				
	Administrative	CP00000513.001	Western Geco LLC 10001 Richmond Avenue Houston, Texas 77042	Supplemental Agreement re: WC 16	8/19/2008	\$0.00				
	Administrative	CP00000513.001	Western Geco LLC 10001 Richmond Avenue Houston, Texas 77042	Supplemental Agreement re: WC 15	8/19/2008	\$0.00				
	Administrative	CP00000513.001	Western Geco LLC 10001 Richmond Avenue Houston, Texas 77042	Supplemental Agreement re: WC Blks 533, 534, 535, 554, 555,556	6/19/2008	\$0.00				
	Administrative	CP00000513.001	Western Geco LLC 10001 Richmond Avenue Houston, Texas 77042	Supplemental Agreement re: Emerge- Louisiana OBC (PSTM)	4/23/2010	\$0.00				
	Administrative	CP00000513.001	Western Geco LLC 10001 Richmond Avenue Houston, Texas 77042	Supplemental Agreement re: OBC Emerge & SS/ST Depth 2 (E Dragon) Licensing	2/22/2010	\$0.00				

Exhibit E										
Assigned Contracts										
Area	Prospect	File Number	Agreement Type	Agreement Date	Party 1	Party 2				
	Administrative	CP00000513.001	Western Geco LLC 10001 Richmond Avenue Houston, Texas 77042	Supplemental Agreement re: OBC Emerge & SS/ST Depth 2 (E Dragon) Licensing	4/22/2010		\$0.00			
	Administrative	CP00000513.001	Western Geco LLC 10001 Richmond Avenue Houston, Texas 77042	Supplemental Agreement re: OBC Emerge & SS/ST Depth 2 (E Dragon) Tape Copy	4/22/2010		\$0.00			
	Administrative	CP00000513.001	Western Geco LLC 10001 Richmond Avenue Houston, Texas 77042	Supplemental Agreement re: Tape Copy of Multiclient Seismic Data from MP Emerge OBC Survey	10/20/2010		\$0.00			
							\$0.00			
	Administrative	CP00000513.001	Geophysical Pursuit, Inc. 1740 Westheimer, Suite 200 Houston, Texas 77098 / Geco LLC 10001 Richmond Avenue Houston, Texas 77042	Western	Supplemental Agreement re: Cameron- Vermilion-Depth 1 Project	11/7/2007	\$0.00			
	Administrative	CP00000513.001	Geophysical Pursuit, Inc. 1740 Westheimer, Suite 200 Houston, Texas 77098 / Geco LLC 10001 Richmond Avenue Houston, Texas 77042	Western	Supplemental Agreement re: W Cameron 32(new OBC acq)	11/7/2007	\$0.00			
	Administrative	CP00000513.001	Geophysical Pursuit, Inc. 1740 Westheimer, Suite 200 Houston, Texas 77098 / Geco LLC 10001 Richmond Avenue Houston, Texas 77042	Western	Supplemental Agreement re: W Cameron 30/31 entire OBC 3-D	11/7/2007	\$0.00			

Exhibit E										
Assigned Contracts										
Area	Prospect	File Number	Agreement Type	Agreement Date	Party 1	Party 2				
	Administrative	CP00000513.001	Geophysical Pursuit, Inc. 1740 Westheimer, Suite 200 Houston, Texas 77098 / Geco LLC 10001 Richmond Avenue Houston, Texas 77042 Western	Supplemental Agreement re: E Cameron OBC Svy 01 & 02	11/7/2007		\$0.00			
	Administrative	CP00000513.001	Geophysical Pursuit, Inc. 1740 Westheimer, Suite 200 Houston, Texas 77098 / Geco LLC 10001 Richmond Avenue Houston, Texas 77042 Western	Supplemental Agreement re: Vermilion OBC Svy Phase I, II, III	11/7/2007		\$0.00			
	Administrative	CP00000513.001	Geophysical Pursuit, Inc. 1740 Westheimer, Suite 200 Houston, Texas 77098	Supplemental Agreement re: Cameron/Vermilion - Depth 1	11/7/2007		\$0.00			
	Administrative	CP00000513.001	Geophysical Pursuit, Inc. 1740 Westheimer, Suite 200 Houston, Texas 77098	Master License Agreement	5/5/2003		\$0.00			
	Administrative	CP00000513.001	Geophysical Pursuit, Inc. 1740 Westheimer, Suite 200 Houston, Texas 77098	Supplemental Agreement re. Atchafalaya Basin, Lafayette/St. Martin, Lafourche, Oligocene, Southeast LA Marsh, South Pass, Vermilion	5/9/2003		\$0.00			
	Administrative	Administrative	Offshore Oil Scouts Association 2200 Veterans Memorial Blvd., Ste 214 Kenner, Louisiana 70062	Membership and Confidentiality Agreement	2/14/1991	\$	5,000.00			
	Administrative	Administrative	Offshore Oil Scouts Association 2200 Veterans Memorial Blvd., Ste 214 Kenner, Louisiana 70062	Letter Agreement re: Energy Graphics	1/8/1992		\$0.00			

Exhibit E										
Assigned Contracts										
Area	Prospect	File Number	Agreement Type	Agreement Date	Party 1	Party 2				
	Administrative	Administrative	Offshore Oil Scouts Association 2200 Veterans Memorial Blvd., Ste 214 Kenner, Louisiana 70062	Letter Agreement re: Historical Digital Database	3/12/2008	\$0.00				
						\$0.00				
	Administrative	CP00000513.001	Seismic Exchange, Inc. 11050 Capital Park Drive Houston, Texas 77041	Master Geophysical Data - Use License (Multiple Transaction)	12/5/2007	\$0.00				
	Administrative	CP00000513.001	Seismic Exchange, Inc. 11050 Capital Park Drive Houston, Texas 77041	Amendment to Master Geophysical Data-Use License	5/12/2011	\$0.00				
	Administrative	CP00000513.001	Seismic Exchange, Inc. 11050 Capital Park Drive Houston, Texas 77041	Second Amendment to Master Geophysical Data- Use License	5/26/2015	\$0.00				
	Administrative	Administrative	Seismic Exchange, Inc. 11050 Capital Park Drive Houston, Texas 77041	East Atchafalaya 3-D Survey Exchange Agreement	1/7/2002	\$0.00				
	Administrative	CP00000513.001	Seismic Exchange, Inc. 11050 Capital Park Drive Houston, Texas 77041	Supplemental Agreement re: NE Texas Jurassic Trend (Oakwood)	6/20/2001	\$0.00				
						\$0.00				

Exhibit E										
Assigned Contracts										
Area	Prospect	File Number	Agreement Type	Agreement Date	Party 1	Party 2				
	Administrative	CP00000513.001	Echo Geophysical Corporation 15995 N Barkers Landing, Suite 110 Houston, Texas 77079	3-D Gulf Coast Program Agreement (Lifetime Participation)	6/23/2004	\$0.00				
						\$0.00				
	Administrative	CP00000513.001	Lisle Gravity Inc. 621 Seventeenth Street, Suite 2600 Denver, Colorado 80293-2601	Master Data-Use License	1/30/2008	\$0.00				
	Administrative	CP00000513.001	Lisle Gravity Inc. 621 Seventeenth Street, Suite 2600 Denver, Colorado 80293-2601	Supplemental Agreement No. 1 re: South Louisiana and Offshore GOM	1/30/2008	\$0.00				
						\$0.00				
	River's Edge	CP31001270.000	Cimarex Energy Co. E. 5th Street, Suite 1000 OK 74103	15 Tulsa, Geophysical Survey and Exploration Agreement	8/8/2011	\$0.00				
	River's Edge	CP31001270.000	Cimarex Energy Co. E. 5th Street, Suite 1000 OK 74103	15 Tulsa, Amendment of Geophysical Survey and Exploration Agreement	8/8/2011	\$0.00				
						\$0.00				
	Administrative	Administrative	GEOTAPE Ltd. Capital Park Drive, Suite 100 Houston, Texas 77041	11050 Data Management Services Agreement		\$0.00				
						\$0.00				
	Administrative	CP00000513.001	Palmer Petroleum Inc. 401 Edwards Street, Suite 1400 Shreveport, Louisiana 701105	Oakwood	1/2/2001	\$0.00				
						\$0.00				
	Administrative	CP00000513.001	TGS-Nopec 785 Greens Parkway, Suite 100 Houston, Texas 77067	3-D Seismic Data License - Mud	6/9/2003	\$0.00				
	Administrative	CP00000513.001	TGS-Nopec 785 Greens Parkway, Suite 100 Houston, Texas 77067	3-D Seismic Data License - SS 150 (Supplement #4)	6/9/2003	\$0.00				

Exhibit E										
Assigned Contracts										
Area	Prospect	File Number	Agreement Type	Agreement Date	Party 1	Party 2				
	Administrative	CP00000513.001	TGS-Nopec 785 Greens Parkway, Suite 100 Houston, Texas 77067	PRIMA Software License	6/9/2003	\$0.00				
	Administrative	CP00000513.001	TGS-Calibre Geophysical Company 785 Greens Parkway, Suite 100 Houston, Texas 77067	Master License Agreement	9/12/1994	\$0.00				
	Administrative	CP00000513.001	A2D Technologies, Inc. d/b/a TGS Geological Products and Services 785 Greens Parkway, Suite 100 Houston, Texas 77067	TGS LOG-LINE Plus Operating Agreement	1/9/2013	\$0.00				
	Administrative	CP00000513.001	A2d Technologies, Inc. d/b/a TGS Geological Products and Services 785 Greens Parkway, Suite 100 Houston, Texas 77067	Oyster Plan Addendum to TGS LOG-LINE Plus Operating Agreement to enter into Access License	1/9/2013	\$0.00				
	Administrative	CP00000513.001	TGS-Calibre Geophysical Company 785 Greens Parkway, Suite 100 Houston, Texas 77067	Master License Agreement for Geophysical Data	9/12/1994	\$0.00				
						\$0.00				
	Administrative	CP00000513.001	PennzEnergy Exploration and Production, L.L.C. P. O. Box 4616 Houston, Texas 77210-4616	Sable Data Transaction	5/4/1999	\$0.00				
	Administrative	CP00000513.001	Devon Energy Corporation 333 West Sheridan Avenue Oklahoma City, Oklahoma 73102-5015	Sable Data Transaction	5/4/1999	\$0.00				
						\$0.00				
	Administrative	CP00000513.001	Bean Resources Inc. 1000 East Saint Mary Blvd. Lafayette, LA 70503	Oakvale Dome	9/3/1997	\$0.00				
						\$0.00				
	Administrative	CP00000513.001	Shell Western E & P Inc. O Box 576 Houston, Texas 77001-0576	3-D Seismic Exploration Agreement, White Castle Area, Iberville Parish, Louisiana	12/1/1994	\$0.00				

Exhibit E										
Assigned Contracts										
Area	Prospect	File Number	Agreement Type	Agreement Date	Party 1	Party 2				
	Administrative	CP00000513.001	Shell Western E & P Inc. O Box 576 Houston, Texas 77001-0576	P Seismic Exchange, Inc., SWEPI, LP 3-D License Agreement	5/15/2001					\$0.00
										\$0.00
	Administrative	CP00000513.001	American Resources of Delaware, Inc. c/o Blue Dolphin Exploration Company 801 Travis St., Suite 2100 Houston, Texas 77002	Letter Agreement	9/27/1995					\$0.00
	Administrative	CP00000513.001	American Resources of Delaware, Inc. c/o Blue Dolphin Exploration Company 801 Travis St., Suite 2100 Houston, Texas 77002	Supplemental Agreement	12/22/1995					\$0.00
										\$0.00
	Administrative	CP00000513.001	Cheyenne Petroleum Co 14000 Quail Springs Parkway, Ste 2200 Oklahoma City, OK 73134	Supplemental Agreement	12/22/1995					\$0.00
										\$0.00
	Administrative	CP00000513.001	Breton Energy LLC 1331 Lamar St., Suite 670 Houston, Texas 77010-3121	License No. CENO- 05315-1	11/7/2006					\$0.00
										\$0.00
	Administrative	CP00000884.001	Seitel Data, Ltd., Seitel Data Corp. & Seitel Offshore Corp. 10811 South Westview Circle Drive, Ste 100, Bldg C Houston, Texas 77043	2D & 3D Onshore/Offshore Master Seismic Data Participation and Licensing Agreement	6/29/2006					\$0.00
			Olympic Seismic Ltd., as Agent for SEIC Trust Attention: Vice President - Finance 1900, 407 2nd Street S.W. Calgary, Alberta T2P 2Y3							\$0.00
	Administrative	CP00000513.001	Seitel Data, Ltd. 10811 South Westview Circle Drive, Ste 100, Bldg C Houston, Texas 77043	2D & 3D Onshore/Offshore Master Seismic Data Participation and Licensing Agreement	12/31/2002					\$0.00

Exhibit E										
Assigned Contracts										
Area	Prospect	File Number	Agreement Type	Agreement Date	Party 1	Party 2				
	Administrative	CP00000513.001	Seitel Data, Ltd. 10811 South Westview Circle Drive, Ste 100, Bldg C Houston, Texas 77043	Supplemental Agreement to a 2D & 3D Onshore/Offshore Master Seismic Data Participation and Licensing Agreement	11/19/2003					\$0.00
	Administrative	CP00000513.001	Seitel Data, Ltd. 10811 South Westview Circle Drive, Ste 100, Bldg C Houston, Texas 77043	Library Card Purchase Agreement, South Louisiana, Contract #02-12-019 JEL	12/13/2002					\$0.00
	Administrative	CP00000513.001	Seitel Data, Ltd. 10811 South Westview Circle Drive, Ste 100, Bldg C Houston, Texas 77043	2D & 3D Onshore/Offshore Master Seismic Data Participation and Licensing Agreement	12/20/2002					\$0.00

Exhibit E										
Assigned Contracts										
Area	Prospect	File Number	Agreement Type	Agreement Date	Party 1	Party 2				
	Administrative	CP00000513.001	Seitel Data, Ltd. 10811 South Westview Circle Drive, Ste 100, Bldg C Houston, Texas 77043	Supplemental Agreement to a 2D & 3D Onshore/Offshore Master Seismic Data Participation and Licensing Agreement	Contract dated 8/11/2003, Executed 5/4/2004					\$0.00
	Administrative	CP00000513.001	Seitel Data, Ltd. 10811 South Westview Circle Drive, Ste 100, Bldg C Houston, Texas 77043	2D & 3D Onshore/Offshore Master Seismic Data Participation and Licensing Agreement	3/29/2003					\$0.00
	Administrative	CP00000513.001	Seitel Data, Ltd. 10811 South Westview Circle Drive, Ste 100, Bldg C Houston, Texas 77043	Supplemental Agreement to a 2D & 3D Onshore/Offshore Master Seismic Data Participation and Licensing Agreement	8/11/2003					\$0.00

Exhibit E										
Assigned Contracts										
Area	Prospect	File Number	Agreement Type	Agreement Date	Party 1	Party 2				
	Administrative	CP00000513.001	Seitel Data, Ltd. 10811 South Westview Circle Drive, Ste 100, Bldg C Houston, Texas 77043	Purchase of Non-Exclusive 3-D Data License Texas and Louisiana	11/19/2003					\$0.00
	Administrative	CP00000513.001	Seitel Data, Ltd. 10811 South Westview Circle Drive, Ste 100, Bldg C Houston, Texas 77043	Mineral Trespass Indemnification	2/23/2005					\$0.00
	Administrative	CP00000513.001	Seitel Data, Ltd. 10811 South Westview Circle Drive, Ste 100, Bldg C Houston, Texas 77043	Library Card Purchase Agreement, South Louisiana, Contract #09-08-016 JEL	8/31/2009					\$0.00
	Administrative	CP00000513.001	Seitel Data, Ltd. 10811 South Westview Circle Drive, Ste 100, Bldg C Houston, Texas 77043	Supplemental Agreement re: Indian Bayou (Duson)	6/29/1998					\$0.00
	Administrative	CP00000513.001	Seitel Data, Ltd. 10811 South Westview Circle Drive, Ste 100, Bldg C Houston, Texas 77043	Supplemental Agreement re: West Cameron II 3D Program	7/23/2007					\$0.00
	Administrative	CP00000513.001	Seitel Data, Ltd. 10811 South Westview Circle Drive, Ste 100, Bldg C Houston, Texas 77043	Supplemental Agreement re: West Cameron Phase II 3D Svy	1/15/2008					\$0.00
	Administrative	CP00000513.001	Seitel Data, Ltd. 10811 South Westview Circle Drive, Ste 100, Bldg C Houston, Texas 77043	Supplemental Agreement re: Ward McIlhenny 2D Program	11/6/2008					\$0.00
										\$0.00
	Administrative	Administrative	Iron Mountain 1000 Campus Drive Collegetown, PA 19426	Storage Agreement						\$0.00

Exhibit E										
Assigned Contracts										
Area	Prospect	File Number	Agreement Type	Agreement Date	Party 1	Party 2				
							\$0.00			
	Administrative	CP00000513.001	Alliant Geophysical LLC 10696 Haddington, Suite 120 Houston, Texas 77043	Breton Sound Reprocessing Project	8/4/2004		\$0.00			
	Administrative	CP00000513.001	Alliant Geophysical LLC 10696 Haddington, Suite 120 Houston, Texas 77043	GSA Agreement			\$0.00			
	Administrative	CP00000513.001	Alliant Geophysical LLC 10696 Haddington, Suite 120 Houston, Texas 77043	Supplement to GSA Agreement	7/24/2003		\$0.00			
							\$0.00			
	Administrative	CP00000513.001	Multi Klient Invest AS Strandveien 4 1366 Lysaker, Norway	Master Marine Geophysical Data Use License (License Number CEN-2009)	4/23/2009		\$0.00			
	Administrative	CP00000513.001	Multi Klient Invest AS Strandveien 4 1366 Lysaker, Norway	Supplemental - HI Blks A-469 & A-494 Entire; HI Blks A-467, A-468, A- 470 & A-493, Partial Blocks	5/12/2009		\$0.00			
	Administrative	CP00000513.001	Multi Klient Invest AS Strandveien 4 1366 Lysaker, Norway	Supplement - Grand Isle S, Ewing Bank, Green; Canyon Phase 1 etc	4/23/2009		\$0.00			
							\$0.00			
	Administrative	CP00000513.001	Seismic Exchange, Inc. 11050 Capital Park Drive Houston, Texas 77041	Bill of Sale	1/14/2002		\$0.00			
	Administrative	CP00000513.001	Seismic Exchange, Inc. 11050 Capital Park Drive Houston, Texas 77041	Amendment to Master Geophysical Data Use License	5/12/2011		\$0.00			
	Administrative	CP00000513.001	Seismic Exchange, Inc. 11050 Capital Park Drive Houston, Texas 77041	Seismic Exchange, Inc., SWEPI, LP 3-D License Agreement	5/15/2001		\$0.00			

Exhibit E										
Assigned Contracts										
Area	Prospect	File Number	Agreement Type	Agreement Date	Party 1	Party 2				
	Administrative	CP00000513.001	Seismic Exchange, Inc. 11050 Capital Park Drive Houston, Texas 77041	pplement - SEI No. 11-01	1/14/2011		\$0.00			
	Administrative	CP00000513.001	Seismic Exchange, Inc. 11050 Capital Park Drive Houston, Texas 77041	pplement - SEI No. 11-01	1/18/2011		\$0.00			
	Administrative	CP00000513.001	Seismic Exchange, Inc. 11050 Capital Park Drive Houston, Texas 77041	pplement - SEI No. 11-01	1/18/2011		\$0.00			
	Administrative	CP00000513.001	Seismic Exchange, Inc. 11050 Capital Park Drive Houston, Texas 77041	pplement - SEI No. 11-04	2/8/2011		\$0.00			
	Administrative	CP00000513.001	Seismic Exchange, Inc. 11050 Capital Park Drive Houston, Texas 77041	pplement - SEI No. 11-04	2/8/2011		\$0.00			
	Administrative	CP00000513.001	Seismic Exchange, Inc. 11050 Capital Park Drive Houston, Texas 77041	pplement - SEI No. 11-04	2/10/2011		\$0.00			
	Administrative	CP00000513.001	Seismic Exchange, Inc. 11050 Capital Park Drive Houston, Texas 77041	pplement - SEI No. 11-06	2/17/2011		\$0.00			
	Administrative	CP00000513.001	Seismic Exchange, Inc. 11050 Capital Park Drive Houston, Texas 77041	pplement - SEI No. 11-06	2/22/2011		\$0.00			
	Administrative	CP00000513.001	Seismic Exchange, Inc. 11050 Capital Park Drive Houston, Texas 77041	pplement - SEI No. 11-07	2/28/2011		\$0.00			
	Administrative	CP00000513.001	Seismic Exchange, Inc. 11050 Capital Park Drive Houston, Texas 77041	pplement - SEI No. 11-07	3/1/2011		\$0.00			
	Administrative	CP00000513.001	Seismic Exchange, Inc. 11050 Capital Park Drive Houston, Texas 77041	pplement - SEI No. 11-07	3/1/2011		\$0.00			
	Administrative	CP00000513.001	Seismic Exchange, Inc. 11050 Capital Park Drive Houston, Texas 77041	pplement - SEI No. 11-06	3/2/2011		\$0.00			
	Administrative	CP00000513.001	Seismic Exchange, Inc. 11050 Capital Park Drive Houston, Texas 77041	pplement - SEI No. 11-09	3/9/2011		\$0.00			
	Administrative	CP00000513.001	Seismic Exchange, Inc. 11050 Capital Park Drive Houston, Texas 77041	pplement - SEI No. 11-09	3/10/2011		\$0.00			

Exhibit E									
Assigned Contracts									
Area	Prospect	File Number	Agreement Type	Agreement Date	Party 1	Party 2			
	Administrative	CP00000513.001	Seismic Exchange, Inc. 11050 Capital Park Drive Houston, Texas 77041	pplement - SEI No. 11-10	3/21/2011		\$0.00		
	Administrative	CP00000513.001	Seismic Exchange, Inc. 11050 Capital Park Drive Houston, Texas 77041	pplement - SEI No. 11-11	3/25/2011		\$0.00		
	Administrative	CP00000513.001	Seismic Exchange, Inc. 11050 Capital Park Drive Houston, Texas 77041	pplement - SEI No. 11-11	3/25/2011		\$0.00		
	Administrative	CP00000513.001	Seismic Exchange, Inc. 11050 Capital Park Drive Houston, Texas 77041	pplement - SEI No. 11-13	4/7/2011		\$0.00		
	Administrative	CP00000513.001	Seismic Exchange, Inc. 11050 Capital Park Drive Houston, Texas 77041	pplement - SEI No. 11-13	4/8/2011		\$0.00		
	Administrative	CP00000513.001	Seismic Exchange, Inc. 11050 Capital Park Drive Houston, Texas 77041	pplement - SEI No. 11-15	4/25/2011		\$0.00		
	Administrative	CP00000513.001	Seismic Exchange, Inc. 11050 Capital Park Drive Houston, Texas 77041	pplement - SEI No. 11-15	4/25/2011		\$0.00		
	Administrative	CP00000513.001	Seismic Exchange, Inc. 11050 Capital Park Drive Houston, Texas 77041	pplement - SEI No. 11-015	4/28/2011		\$0.00		
	Administrative	CP00000513.001	Seismic Exchange, Inc. 11050 Capital Park Drive Houston, Texas 77041	pplement - SEI No. 10-031	11/5/2010		\$0.00		
	Administrative	CP00000513.001	Seismic Exchange, Inc. 11050 Capital Park Drive Houston, Texas 77041	pplement - SEI No. 10-031	11/15/2010		\$0.00		
	Administrative	CP00000513.001	Seismic Exchange, Inc. 11050 Capital Park Drive Houston, Texas 77041	pplement - SEI No.11-0015	11/17/2011		\$0.00		
	Administrative	CP00000513.001	Seismic Exchange, Inc. 11050 Capital Park Drive Houston, Texas 77041	pplement - SEI No. 11-22	6/15/2011		\$0.00		
	Administrative	CP00000513.001	Seismic Exchange, Inc. 11050 Capital Park Drive Houston, Texas 77041	License Agreement re: SWEPI, L.P. 3-D Baldwin Survey	5/15/2001		\$0.00		
	Administrative	CP00000513.001	Seismic Exchange, Inc. 11050 Capital Park Drive Houston, Texas 77041	pplement - SEI No. 11-25	7/12/2011		\$0.00		

Exhibit E										
Assigned Contracts										
Area	Prospect	File Number	Agreement Type	Agreement Date	Party 1	Party 2				
	Administrative	CP00000513.001	Seismic Exchange, Inc. 11050 Capital Park Drive Houston, Texas 77041	pplement - SEI No. 11-25	7/12/2011		\$0.00			
	Administrative	CP00000513.001	Seismic Exchange, Inc. 11050 Capital Park Drive Houston, Texas 77041	pplement - SEI No. 11-25	7/12/2011		\$0.00			
	Administrative	CP00000513.001	Seismic Exchange, Inc. 11050 Capital Park Drive Houston, Texas 77041	pplement - SEI No. 11-26	7/18/2011		\$0.00			
	Administrative	CP00000513.001	Seismic Exchange, Inc. 11050 Capital Park Drive Houston, Texas 77041	pplement - SEI No. 11-26	7/19/2011		\$0.00			
	Administrative	CP00000513.001	Seismic Exchange, Inc. 11050 Capital Park Drive Houston, Texas 77041	pplement - SEI No. 11-25	7/22/2011		\$0.00			
	Administrative	CP00000513.001	Seismic Exchange, Inc. 11050 Capital Park Drive Houston, Texas 77041	Supplement - SEI No. 10-0315-3D 7 11-0015- 3D	7/27/2011		\$0.00			
	Administrative	CP00000513.001	Seismic Exchange, Inc. 11050 Capital Park Drive Houston, Texas 77041	pplement - SEI No. 11-25	8/4/2011		\$0.00			
	Administrative	CP00000513.001	Seismic Exchange, Inc. 11050 Capital Park Drive Houston, Texas 77041	pplement - SEI No. 11-025	8/5/2011		\$0.00			
	Administrative	CP00000513.001	Seismic Exchange, Inc. 11050 Capital Park Drive Houston, Texas 77041	pplement - SEI No. 11-30	8/16/2011		\$0.00			
	Administrative	CP00000513.001	Seismic Exchange, Inc. 11050 Capital Park Drive Houston, Texas 77041	pplement - SEI No. 11-30	8/16/2011		\$0.00			
	Administrative	CP00000513.001	Seismic Exchange, Inc. 11050 Capital Park Drive Houston, Texas 77041	pplement - SEI No. 11-33	9/6/2011		\$0.00			
	Administrative	CP00000513.001	Seismic Exchange, Inc. 11050 Capital Park Drive Houston, Texas 77041	pplement - SEI No. 11-33	9/6/2012		\$0.00			
	Administrative	CP00000513.001	Seismic Exchange, Inc. 11050 Capital Park Drive Houston, Texas 77041	pplement - SEI No. 10-031	10/14/2010		\$0.00			
	Administrative	CP00000513.001	Seismic Exchange, Inc. 11050 Capital Park Drive Houston, Texas 77041	pplement - SEI No. 11-33	9/7/2011		\$0.00			

Exhibit E										
Assigned Contracts										
Area	Prospect	File Number	Agreement Type	Agreement Date	Party 1	Party 2				
	Administrative	CP00000513.001	Seismic Exchange, Inc. 11050 Capital Park Drive Houston, Texas 77041	pplement - SEI No. 11-34	9/13/2011		\$0.00			
	Administrative	CP00000513.001	Seismic Exchange, Inc. 11050 Capital Park Drive Houston, Texas 77041	pplement - SEI No. 11-36	9/16/2011		\$0.00			
	Administrative	CP00000513.001	Seismic Exchange, Inc. 11050 Capital Park Drive Houston, Texas 77041	pplement - SEI No. 11-36	9/27/2011		\$0.00			
	Administrative	CP00000513.001	Seismic Exchange, Inc. 11050 Capital Park Drive Houston, Texas 77041	pplement - SEI No. 11-35	9/27/2011		\$0.00			
	Administrative	CP00000513.001	Seismic Exchange, Inc. 11050 Capital Park Drive Houston, Texas 77041	pplement - SEI No. 11-35	9/27/2011		\$0.00			
	Administrative	CP00000513.001	Seismic Exchange, Inc. 11050 Capital Park Drive Houston, Texas 77041	pplement - SEI No. 11-36	9/27/2011		\$0.00			
	Administrative	CP00000513.001	Seismic Exchange, Inc. 11050 Capital Park Drive Houston, Texas 77041	pplement - SEI No. 11-36	9/29/2011		\$0.00			
	Administrative	CP00000513.001	Seismic Exchange, Inc. 11050 Capital Park Drive Houston, Texas 77041	Supplement - SEI No. 11-0131A, 11-0131J, 11-0131G, 11-0436A, 11-0436C, 11-0779E, 11-0779F, 11-0906A	10/5/2011		\$0.00			
	Administrative	CP00000513.001	Seismic Exchange, Inc. 11050 Capital Park Drive Houston, Texas 77041	pplement - SEI No. 11-3	10/6/2011		\$0.00			
	Administrative	CP00000513.001	Seismic Exchange, Inc. 11050 Capital Park Drive Houston, Texas 77041	pplement - SEI No. 11-3	10/6/2011		\$0.00			
	Administrative	CP00000513.001	Seismic Exchange, Inc. 11050 Capital Park Drive Houston, Texas 77041	pplement - SEI No. 11-3	10/6/2011		\$0.00			
	Administrative	CP00000513.001	Seismic Exchange, Inc. 11050 Capital Park Drive Houston, Texas 77041	pplement - SEI No. 11-0	10/10/2011		\$0.00			
	Administrative	CP00000513.001	Seismic Exchange, Inc. 11050 Capital Park Drive Houston, Texas 77041	pplement - SEI No. 11-3	10/18/2011		\$0.00			

Exhibit E										
Assigned Contracts										
Area	Prospect	File Number	Agreement Type	Agreement Date	Party 1	Party 2				
	Administrative	CP00000513.001	Seismic Exchange, Inc. 11050 Capital Park Drive Houston, Texas 77041	plement - SEI No. 11-3	10/19/2011		\$0.00			
	Administrative	CP00000513.001	Seismic Exchange, Inc. 11050 Capital Park Drive Houston, Texas 77041	plement - SEI No. 11-3	10/19/2011		\$0.00			
	Administrative	CP00000513.001	Seismic Exchange, Inc. 11050 Capital Park Drive Houston, Texas 77041	plement - SEI No. 11-3	10/27/2011		\$0.00			
	Administrative	CP00000513.001	Seismic Exchange, Inc. 11050 Capital Park Drive Houston, Texas 77041	plement - SEI No. 11-3	11/14/2011		\$0.00			
	Administrative	CP00000513.001	Seismic Exchange, Inc. 11050 Capital Park Drive Houston, Texas 77041	plement - SEI No. 11-4	11/14/2011		\$0.00			
	Administrative	CP00000513.001	Seismic Exchange, Inc. 11050 Capital Park Drive Houston, Texas 77041	plement - SEI No. 11-4	11/15/2011		\$0.00			
	Administrative	CP00000513.001	Seismic Exchange, Inc. 11050 Capital Park Drive Houston, Texas 77041	plement - SEI No. 11-4	11/16/2011		\$0.00			
	Administrative	CP00000513.001	Seismic Exchange, Inc. 11050 Capital Park Drive Houston, Texas 77041	plement - SEI No. 11-3	11/18/2011		\$0.00			
	Administrative	CP00000513.001	Seismic Exchange, Inc. 11050 Capital Park Drive Houston, Texas 77041	plement - SEI No. 11-3	11/28/2011		\$0.00			
	Administrative	CP00000513.001	Seismic Exchange, Inc. 11050 Capital Park Drive Houston, Texas 77041	plement - SEI No. 11-4	11/28/2011		\$0.00			
	Administrative	CP00000513.001	Seismic Exchange, Inc. 11050 Capital Park Drive Houston, Texas 77041	plement - SEI No. 11-4	11/29/2011		\$0.00			
	Administrative	CP00000513.001	Seismic Exchange, Inc. 11050 Capital Park Drive Houston, Texas 77041	plement - SEI No. 11-3	12/1/2011		\$0.00			
	Administrative	CP00000513.001	Seismic Exchange, Inc. 11050 Capital Park Drive Houston, Texas 77041	plement - SEI No. 11-3	12/2/2011		\$0.00			
	Administrative	CP00000513.001	Seismic Exchange, Inc. 11050 Capital Park Drive Houston, Texas 77041	plement - SEI No. 11-3	12/14/2011		\$0.00			

Exhibit E										
Assigned Contracts										
Area	Prospect	File Number	Agreement Type	Agreement Date	Party 1	Party 2				
	Administrative	CP00000513.001	Seismic Exchange, Inc. 11050 Capital Park Drive Houston, Texas 77041	lement - SEI No. 11-3	12/14/2011	\$0.00				
	Administrative	CP00000513.001	Seismic Exchange, Inc. 11050 Capital Park Drive Houston, Texas 77041	lement - SEI No. 11-3	12/14/2011	\$0.00				
	Administrative	CP00000513.001	Seismic Exchange, Inc. 11050 Capital Park Drive Houston, Texas 77041	lement - SEI No. 11-4	1/4/2012	\$0.00				
	Administrative	CP00000513.001	Seismic Exchange, Inc. 11050 Capital Park Drive Houston, Texas 77041	lement - SEI No. 11-4	1/17/2012	\$0.00				
	Administrative	CP00000513.001	Seismic Exchange, Inc. 11050 Capital Park Drive Houston, Texas 77041	lement - SEI No. 12-0	1/20/2012	\$0.00				
	Administrative	CP00000513.001	Seismic Exchange, Inc. 11050 Capital Park Drive Houston, Texas 77041	lement - SEI No. 12-0	1/23/2012	\$0.00				
	Administrative	CP00000513.001	Seismic Exchange, Inc. 11050 Capital Park Drive Houston, Texas 77041	lement - SEI No. 12-0	2/1/2012	\$0.00				
	Administrative	CP00000513.001	Seismic Exchange, Inc. 11050 Capital Park Drive Houston, Texas 77041	lement - SEI No. 12-0	2/10/2012	\$0.00				
	Administrative	CP00000513.001	Seismic Exchange, Inc. 11050 Capital Park Drive Houston, Texas 77041	lement - SEI No. 12-0	2/13/2012	\$0.00				
	Administrative	CP00000513.001	Seismic Exchange, Inc. 11050 Capital Park Drive Houston, Texas 77041	lement - SEI No. 12-0	2/13/2012	\$0.00				
	Administrative	CP00000513.001	Seismic Exchange, Inc. 11050 Capital Park Drive Houston, Texas 77041	lement - SEI No. 12-0	2/20/2012	\$0.00				
	Administrative	CP00000513.001	Seismic Exchange, Inc. 11050 Capital Park Drive Houston, Texas 77041	lement - SEI No. 12-0	3/15/2012	\$0.00				
	Administrative	CP00000513.001	Seismic Exchange, Inc. 11050 Capital Park Drive Houston, Texas 77041	lement - SEI No. 11-0	6/11/2012	\$0.00				
	Administrative	CP00000513.001	Seismic Exchange, Inc. 11050 Capital Park Drive Houston, Texas 77041	lement - SEI No. 12-2	7/6/2012	\$0.00				

Exhibit E										
Assigned Contracts										
Area	Prospect	File Number	Agreement Type	Agreement Date	Party 1	Party 2				
	Administrative	CP00000513.001	Seismic Exchange, Inc. 11050 Capital Park Drive Houston, Texas 77041	plement - SEI No. 12-2	7/6/2012	\$0.00				
	Administrative	CP00000513.001	Seismic Exchange, Inc. 11050 Capital Park Drive Houston, Texas 77041	plement - SEI No. 12-2	7/6/2012	\$0.00				
	Administrative	CP00000513.001	Seismic Exchange, Inc. 11050 Capital Park Drive Houston, Texas 77041	icense Agreement - B	4/17/2006	\$0.00				
	Administrative	CP00000513.001	Seismic Exchange, Inc. 11050 Capital Park Drive Houston, Texas 77041	Master Geophysical Data Use License	12/5/2007	\$0.00				
	Administrative	CP00000513.001	Seismic Exchange, Inc. 11050 Capital Park Drive Houston, Texas 77041	Supplement - Mississippi Sound	7/10/2007	\$0.00				
	Administrative	CP00000513.001	Seismic Exchange, Inc. 11050 Capital Park Drive Houston, Texas 77041	Bayou Sale Phase III 3- D Seismic Survey Agreement		\$0.00				
	Administrative	CP00000513.001	Seismic Exchange, Inc. 11050 Capital Park Drive Houston, Texas 77041	Supplement - BS East	11/8/2002	\$0.00				
	Administrative	CP00000513.001	Seismic Exchange, Inc. 11050 Capital Park Drive Houston, Texas 77041	Supplement - Bayou Sale	11/26/2001	\$0.00				
	Administrative	CP00000513.001	Seismic Exchange, Inc. 11050 Capital Park Drive Houston, Texas 77041	SEI Seismic Data License Agreement - East Atchafalaya	1/22/2002	\$0.00				
	Administrative	CP00000513.001	SEI (Geco-Prakla) (Now SEI) Seismic Exchange, Inc. 11050 Capital Park Drive Houston, Texas 77041	Supplement - BS (Orion)	3/21/2000	\$0.00				
	Administrative	CP00000513.001	SEI (Geco-Prakla) (Now SEI) Seismic Exchange, Inc. 11050 Capital Park Drive Houston, Texas 77041	Supplement - BS (Orion)	8/14/2000	\$0.00				
	Administrative	CP00000513.001	SEI (Geco-Prakla) (Now SEI) Seismic Exchange, Inc. 11050 Capital Park Drive Houston, Texas 77041	Supplement - BS (Orion)	10/30/2000	\$0.00				
	Administrative	CP00000513.001	SEI (Burlington) (Now SEI) Seismic Exchange, Inc. 11050 Capital Park Drive Houston, Texas 77041	Supplement - East Lake Sand	3/28/2001	\$0.00				

Exhibit E										
Assigned Contracts										
Area	Prospect	File Number	Agreement Type	Agreement Date	Party 1	Party 2				
	Administrative	CP00000513.001	SEI (Geco-Prakla) (Now SEI) Seismic Exchange, Inc. 11050 Capital Park Drive Houston, Texas 77041	Supplement - Breton Sound	7/20/2001	\$0.00				
						\$0.00				
	Administrative	Administrative	Energy Graphics Katy Freeway, Suite 516 Texas 77024	9039 Houston,	Offshore Data Mapping Agreement	\$0.00				
						\$0.00				
	Administrative	Administrative	Reservoir Geophysical Southwest Freeway, Suite 285 Land, Texas 77478	13313 Sugar	Quarantine Bay 3-D Reprocessing Agreement	2/9/2015	\$0.00			
	Administrative	Administrative	Reservoir Geophysical Southwest Freeway, Suite 285 Land, Texas 77478	13313 Sugar	Breton South/Breton Sound Merge 3-D Reprocessing Agreement	7/31/2014	\$0.00			
						\$0.00				
	Administrative	Administrative	Fusion Petroleum Technologies, Inc. 8665 New Trail, Suite 125 Woodlands, TX 77381	The	Breton Sound & Anisotropic PSDM (Project No. 0081- 11036)	7/26/2011	\$0.00			
	Administrative	Administrative	Fusion Petroleum Technologies, Inc. 8665 New Trail, Suite 125 Woodlands, TX 77381	The	Breton Sound & VTI Anisotropic PSTM (Project No. 0081- 09088)	7/13/2009	\$0.00			

Exhibit E										
Assigned Contracts										
Area	Prospect	File Number	Agreement Type	Agreement Date	Party 1	Party 2				
	Administrative	Administrative	Fusion Petroleum Technologies, Inc. 8665 New Trail, Suite 125 The Woodlands, TX 77381	Breton Sound Imaging and Analysis (Project No. 0081-07038)	7/13/2009					\$0.00
										\$0.00
	Administrative	Administrative	Paleo-Data, Inc. 6619 Fleur De Lis Drive New Orleans, LA 70124	Proprietary Paleontolo	12/20/2006					\$0.00
	Administrative	Administrative	American Midstream (Louisiana Intrastate), LLC Attn: Mary Gonzales, East Asset Team 1100 Louisiana, Suite 3300 Houston, Texas 77002	Gas Purchase Agreement	12/1/2009					\$0.00
	Administrative	Administrative	Laser Midstream Co., LLC Attn: Richard Wright 615 N Upper Broadway, Suite 1200 Corpus Christi, Texas 78477	Gas Purchase Agreement	12/1/2009					\$0.00
	Administrative	Administrative	American Midstream (Louisiana Intrastate), LLC Attn: Mary Gonzales, East Asset Team 1100 Louisiana, Suite 3300 Houston, Texas 77002	Amendatory Agreement #1	2/1/2010					\$0.00
	Administrative	Administrative	Laser Midstream Co., LLC Attn: Richard Wright 615 N Upper Broadway, Suite 1200 Corpus Christi, Texas 78477	Amendatory Agreement #1	2/1/2010					\$0.00
	Administrative	Administrative	American Midstream (Louisiana Intrastate), LLC Attn: Mary Gonzales, East Asset Team 1100 Louisiana, Suite 3300 Houston, Texas 77002	Transaction Confirmation s/t Base Contract	3/25/2015					\$0.00
	Administrative	Administrative	Laser Midstream Co., LLC Attn: Richard Wright 615 N Upper Broadway, Suite 1200 Corpus Christi, Texas 78477	Transaction Confirmation s/t Base Contract	3/25/2015					\$0.00

Exhibit E										
Assigned Contracts										
Area	Prospect	File Number	Agreement Type	Agreement Date	Party 1	Party 2				
	Administrative	Administrative	Plains Marketing, L.P. 12700 Hillcrest Road, Suite 158 Dallas, Texas 75230	Crude Oil Purchase Contract (PMLP Contract #6718-1001-PM Lease: 166863)	1/1/2010		\$0.00			
	Administrative	Administrative	SEI Energy, LLC Attention: Sheila Brown 2120 Northgate Park Lane, Suite 402 Chattanooga, TN 37415	Base Contract for Sale and Purchase of Natural Gas	5/5/2013		\$0.00			
	Administrative	Administrative	Sunoco Partners Marketing & Terminals, L.P. Attn: Contract Administration One Fluor Daniel Drive Bldg. A, Level 3 Sugar Land, Texas 77478	Crude Oil Purchase Agreement (Sunoco Partners Ref. No. 540019, Former Texon Contract #6372)			\$0.00			
	Administrative	Administrative	Sunoco Partners Marketing & Terminals, L.P. Attn: Contract Administration One Fluor Daniel Drive Bldg. A, Level 3 Sugar Land, Texas 77478	Amendment #19 to Crude Oil Purchase Agreement (Sunoco Partners Ref. No. 540019, Former Texon Contract #6372)	9/1/2015		\$0.00			
	Administrative	Administrative	Sunoco Partners Marketing & Terminals, L.P. Attn: Contract Administration One Fluor Daniel Drive Bldg. A, Level 3 Sugar Land, Texas 77478	Crude Oil Purchase Agreement (Sunoco Partners Ref. No. 530364)			\$0.00			
	Administrative	Administrative	Sunoco Partners Marketing & Terminals, L.P. Attn: Contract Administration One Fluor Daniel Drive Bldg. A, Level 3 Sugar Land, Texas 77478	Crude Oil Purchase Agreement (Sunoco Partners Ref. No. 530365)			\$0.00			
	Administrative	Administrative	Sunoco Partners Marketing & Terminals, L.P. Attn: Contract Administration One Fluor Daniel Drive Bldg. A, Level 3 Sugar Land, Texas 77478	Crude Oil Purchase Agreement (Sunoco Partners Ref. No. 530444, Former Texon Contract #2828)			\$0.00			

Exhibit E										
Assigned Contracts										
Area	Prospect	File Number	Agreement Type	Agreement Date	Party 1	Party 2				
	Administrative	Administrative	Sunoco Partners Marketing & Terminals, L.P. Attn: Contract Administration One Fluor Daniel Drive Bldg. A, Level 3 Sugar Land, Texas 77478	Amendment #39 toCrude Oil Purchase Agreement (Sunoco Partners Ref. No. 530444, Former Texon Contract #2828)	9/1/2015	\$0.00				
	Administrative	Administrative	Sunoco Partners Marketing & Terminals, L.P. Attn: Contract Administration One Fluor Daniel Drive Bldg. A, Level 3 Sugar Land, Texas 77478	Crude Oil Purchase Agreement (Sunoco Partners Ref. No. 530445)		\$0.00				
	Administrative	Administrative	Sunoco Partners Marketing & Terminals, L.P. Attn: Contract Administration One Fluor Daniel Drive Bldg. A, Level 3 Sugar Land, Texas 77478	Crude Oil Purchase Agreement (Sunoco Partners Ref. No. 530446)		\$0.00				
	Administrative	Administrative	Sunoco Partners Marketing & Terminals, L.P. Attn: Contract Administration One Fluor Daniel Drive Bldg. A, Level 3 Sugar Land, Texas 77478	Crude Oil Purchase Agreement (Sunoco Partners Ref. No. 530761)		\$0.00				
	Administrative	Administrative	Superior Natural Gas Corporation Attention: Contract Administration 1100 Louisiana, Suite 350 Houston, Texas 77002-5299	Base Contract for Sale and Purchase of Natural Gas	1/1/2006	\$0.00				
	Administrative	Administrative	Enterprise Gas Processing, LLC Attn: Director - Toca Gas Plant P O Box 4324 Houston, Texas 77210-4324	Products Purchase Agreement TOCA Gas Processing Plant St. Bernard Parish, Louisiana	11/1/2006	\$0.00				
	Administrative	Administrative	Superior Processing Services Corporation as Agent for Century Exploration New Orleans, Inc. 1100 Louisiana Street, Suite 350 Houston, Texas 77002	Products Purchase Agreement TOCA Gas Processing Plant St. Bernard Parish, Louisiana	11/1/2006	\$0.00				
	Administrative	Administrative	Centana Intrastate Pipeline LLC Attn: Contract Administration 5718 Westheimer Road, Suite 1900 Houston, Texas 77057	Gas Purchase Contract	4/1/2015	\$0.00				

Exhibit E											
Assigned Contracts											
Area	Prospect	File Number	Agreement Type	Agreement Date	Party 1	Party 2					
	Administrative	Administrative	Eastex Crude Company State Highway 11 West 75451-2524	10907 Leesburg, TX	Eastex Crude Compan	8/1/2008	\$0.00				
	Administrative	Administrative	Eastex Crude Company State Highway 11 West 75451-2524	10907 Leesburg, TX	Amendment #23 to Eastex Crude Company Contract # 4683	4/1/2015	\$0.00				