

10001 Richmond Avenue
P.O. Box 2469
Houston, Texas 77252-2469
Tel: 713 789-9600
Fax: 713 789-0172

August 19, 2008

Century Exploration New Orleans, Inc
3838 North Causeway Blvd., Suite 2800
Metairie, LA 70002
United States

Attn: Mr. Alan Warwick


Re: Supplement 974280-3D-J0808066


- 4. In addition, Federal regulations require that each licensee of data acquired under a MMS permit accept certain obligations set forth at 30 CFR 251.12 as a condition precedent to the license. These obligations include the obligation to provide copies of data to the MMS upon request. You agree to promptly notify WesternGeco of any future requests you receive from the MMS for data being sent to you under this supplement, or any other notices received from the MMS concerning this data set.

To confirm our mutual understanding, we kindly request you to sign both copies of this Supplemental Agreement and return one, which will form part of the original License Agreement, to Debbie Jez at the address above.

LICENSOR
WesternGeco L.L.C.

LICENSEE
Century Exploration New Orleans, Inc.

Sign: 
 Name: Alex Shahade
 Title: Vice President, WesternGeco, L.L.C.

Sign: 
 Name: H. C. [unclear]
 Title: V.P. Exploration



Century Exploration New Orleans, Inc
 1000069-3D-J0808066 19-AUG-2008

WC17 292



Ownership information:

Poly : 2	Survey : 292	Type : P	Vertex	Inline	Crossline
			A	8402	28023
			B	8402	28921
			C	9301	28921
			D	9301	28202
			E	8762	28202
			F	8762	28023



10001 Richmond Avenue
P.O. Box 2469
Houston, Texas 77252-2469
Tel: 713 789-9600
Fax: 713 789-0172

SCANNED

1/9/09

August 19, 2008

Century Exploration New Orleans, Inc
3838 North Causeway Blvd., Suite 2800
Metairie, LA 70002
United States

Attn: Mr. Alan Warwick

Re: Supplement 974280-3D-J0808067

Dear Mr. Alan Warwick

This letter is to serve as a Supplemental Agreement in accordance with the Master Agreement for Licensing of Multiclient Seismic Data dated April 15, 2003 (hereafter License Agreement) between Century Exploration New Orleans, Inc. (hereafter Licensee) and WesternGeco L.L.C. (hereafter WesternGeco).

The parties agree to abide by the terms and conditions of the License Agreement as well as this Supplemental Agreement.

1. **Commitment to License:** WesternGeco grants Licensee a non-exclusive license to use the data delineated in map attached hereto and as follows:
Survey: WC18
385.0778 SQ. KMS (PER RISK REWARD AGREEMENT LETTER DATED AUGUST 14, 2008)
2. **Payment Terms:**
 - A. WesternGeco shall invoice Licensee, and Licensee agrees to pay the license fee within 30 days of receipt of invoice, or as otherwise agreed in writing.
 - B. Payments shall be remitted to WesternGeco as specified on the invoice
 - C. Licensee shall pay (or reimburse WesternGeco if it is called upon to pay), in addition to all other sums specified herein, all applicable sales, use or similar taxes imposed by any authority which is based on the licensing of the data.
3. **Deliverables:**
 - A. WesternGeco shall deliver one (1) SEG Y tape of the final migration data licensed hereunder to Licensee for the consideration described herein plus the tape reproduction cost.
 - B. Licensee may also obtain copies of the support data relating the license hereunder, to the extent such support data is archived by WesternGeco, at WesternGeco's then current rates for sorting, reproduction and shipping.

10001 Richmond Avenue
P.O. Box 2469
Houston, Texas 77252-2469
Tel: 713 789-9600
Fax: 713 789-0172

August 19, 2008

Century Exploration New Orleans, Inc
3838 North Causeway Blvd., Suite 2800
Metairie, LA 70002
United States

Attn: Mr. Alan Warwick


Re: Supplement 974280-3D-J0808067


- 4. In addition, Federal regulations require that each licensee of data acquired under a MMS permit accept certain obligations set forth at 30 CFR 251.12 as a condition precedent to the license. These obligations include the obligation to provide copies of data to the MMS upon request. You agree to promptly notify WesternGeco of any future requests you receive from the MMS for data being sent to you under this supplement, or any other notices received from the MMS concerning this data set.

To confirm our mutual understanding, we kindly request you to sign both copies of this Supplemental Agreement and return one, which will form part of the original License Agreement, to Debbie Jez at the address above.

LICENSOR
WesternGeco L.L.C.

LICENSEE
Century Exploration New Orleans, Inc.

Sign: 
 Name: Alex Shahade
 Vice President, WesternGeco, L.L.C.
 Title: _____

Sign: 
 Name: H. P. Exploration
 Title: V.P. Exploration



Century Exploration New Orleans, Inc
 1000069-3D-J0808067 19-AUG-2008

MC18 293

Ownership information:

Poly : 5

Survey : 293 Type : P

Vertex Inline Crossline

A 8402 28922

B 8402 29641

C 9301 29641

D 9301 28922

E 8403 28922

Survey : 293 Type : Z


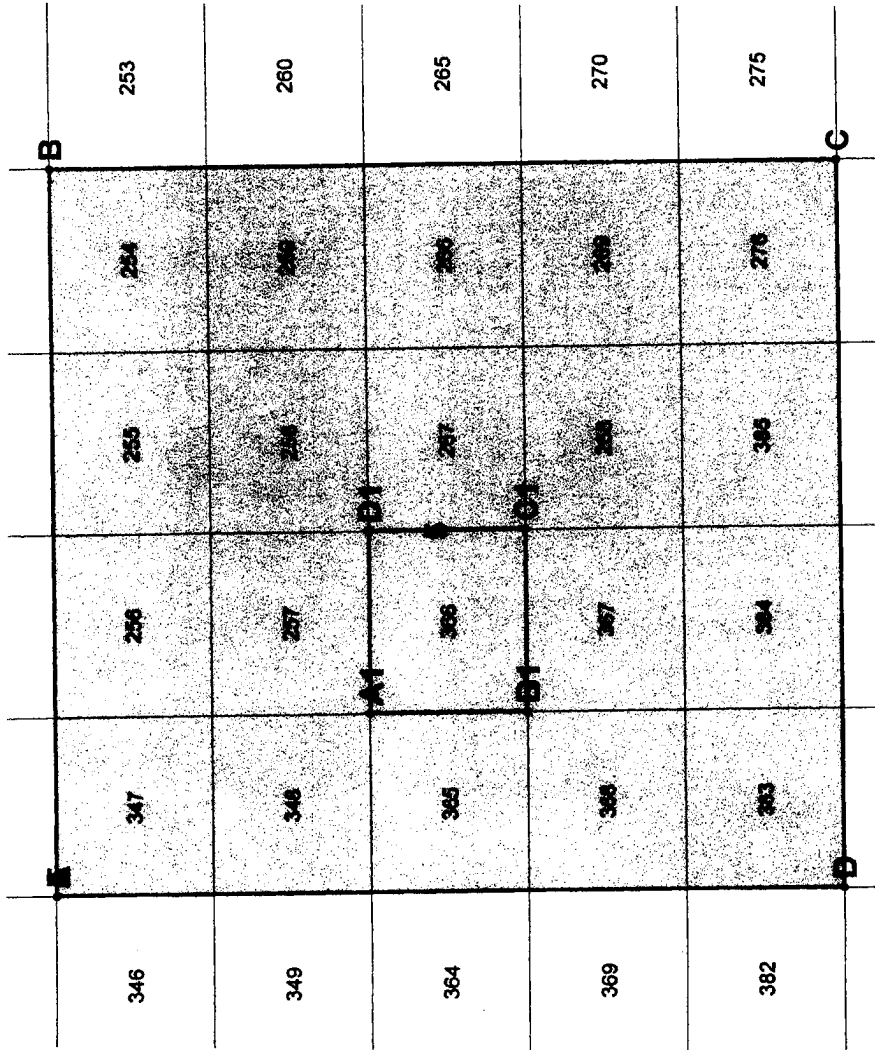
Vertex Inline Crossline

A1 8762 29102

B1 8941 29102

C1 8941 29282

D1 8762 29282



10001 Richmond Avenue
P.O. Box 2469
Houston, Texas 77252-2469
Tel: 713 789-9600
Fax: 713 789-0172

SCANNED
1/9/09

August 19, 2008

Century Exploration New Orleans, Inc
3838 North Causeway Blvd., Suite 2800
Metairie, LA 70002
United States

Attn: Mr. Alan Warwick

Re: Supplement 974280-3D-J0808068

Dear Mr. Alan Warwick

This letter is to serve as a Supplemental Agreement in accordance with the Master Agreement for Licensing of Multiclient Seismic Data dated April 15, 2003 (hereafter License Agreement) between Century Exploration New Orleans, Inc. (hereafter Licensee) and WesternGeco L.L.C. (hereafter WesternGeco).

The parties agree to abide by the terms and conditions of the License Agreement as well as this Supplemental Agreement.

1. **Commitment to License:** WesternGeco grants Licensee a non-exclusive license to use the data delineated in map attached hereto and as follows:
Survey: WC12
81.5615 SQ. KMS (PER RISK REWARD AGREEMENT LETTER DATED AUGUST 14, 2008)
2. **Payment Terms:**
 - A. WesternGeco shall invoice Licensee, and Licensee agrees to pay the license fee within 30 days of receipt of invoice, or as otherwise agreed in writing.
 - B. Payments shall be remitted to WesternGeco as specified on the invoice
 - C. Licensee shall pay (or reimburse WesternGeco if it is called upon to pay), in addition to all other sums specified herein, all applicable sales, use or similar taxes imposed by any authority which is based on the licensing of the data.
3. **Deliverables:**
 - A. WesternGeco shall deliver one (1) SEG Y tape of the final migration data licensed hereunder to Licensee for the consideration described herein plus the tape reproduction cost.
 - B. Licensee may also obtain copies of the support data relating the license hereunder, to the extent such support data is archived by WesternGeco, at WesternGeco's then current rates for sorting, reproduction and shipping.

10001 Richmond Avenue
P.O. Box 2469
Houston, Texas 77252-2469
Tel: 713 789-9600
Fax: 713 789-0172

August 19, 2008

Century Exploration New Orleans, Inc
3838 North Causeway Blvd., Suite 2800
Metairie, LA 70002
United States

Attn: Mr. Alan Warwick


Re: Supplement 974280-3D-J0808068


- 4. In addition, Federal regulations require that each licensee of data acquired under a MMS permit accept certain obligations set forth at 30 CFR 251.12 as a condition precedent to the license. These obligations include the obligation to provide copies of data to the MMS upon request. You agree to promptly notify WesternGeco of any future requests you receive from the MMS for data being sent to you under this supplement, or any other notices received from the MMS concerning this data set.

To confirm our mutual understanding, we kindly request you to sign both copies of this Supplemental Agreement and return one, which will form part of the original License Agreement, to Debbie Jez at the address above.

LICENSOR
WesternGeco L.L.C.

LICENSEE
Century Exploration New Orleans, Inc.

Sign: 
 Name: Alex Shahade
 Vice President, WesternGeco, L.L.C.
 Title: _____



Sign: 
 Name: H.C. Kelly
 Title: V.P. Exploration



Century Exploration New Orleans, Inc
1000069-3D-J0808068 19-AUG-2008

WC12 266

Ownership information:
 Poly : 4
 Survey : 266 Type : P
 Vertex Inline Crossline
 A 8222 28202
 B 8222 28922
 C 8402 28922
 D 8402 28202



10001 Richmond Avenue
P.O. Box 2469
Houston, Texas 77252-2469
Tel: 713 789-9600
Fax: 713 789-0172

SCANNED
1/9/09

August 19, 2008

Century Exploration New Orleans, Inc
3838 North Causeway Blvd., Suite 2800
Metairie, LA 70002
United States

Attn: Mr. Alan Warwick

Re: Supplement 974280-3D-J0808069

Dear Mr. Alan Warwick

This letter is to serve as a Supplemental Agreement in accordance with the Master Agreement for Licensing of Multiclient Seismic Data dated April 15, 2003 (hereafter License Agreement) between Century Exploration New Orleans, Inc. (hereafter Licensee) and WesternGeco L.L.C. (hereafter WesternGeco).

The parties agree to abide by the terms and conditions of the License Agreement as well as this Supplemental Agreement.

1. **Commitment to License:** WesternGeco grants Licensee a non-exclusive license to use the data delineated in map attached hereto and as follows:

Survey: WC13

61.1994 SQ. KMS (PER RISK REWARD AGREEMENT LETTER DATED AUGUST 14, 2008)

2. **Payment Terms:**
 - A. WesternGeco shall invoice Licensee, and Licensee agrees to pay the license fee within 30 days of receipt of invoice, or as otherwise agreed in writing.
 - B. Payments shall be remitted to WesternGeco as specified on the invoice
 - C. Licensee shall pay (or reimburse WesternGeco if it is called upon to pay), in addition to all other sums specified herein, all applicable sales, use or similar taxes imposed by any authority which is based on the licensing of the data.
3. **Deliverables:**
 - A. WesternGeco shall deliver one (1) SEG Y tape of the final migration data licensed hereunder to Licensee for the consideration described herein plus the tape reproduction cost.
 - B. Licensee may also obtain copies of the support data relating the license hereunder, to the extent such support data is archived by WesternGeco, at WesternGeco's then current rates for sorting, reproduction and shipping.

10001 Richmond Avenue
P.O. Box 2469
Houston, Texas 77252-2469
Tel: 713 789-9600
Fax: 713 789-0172

August 19, 2008

Century Exploration New Orleans, Inc
3838 North Causeway Blvd., Suite 2800
Metairie, LA 70002
United States

Attn: Mr. Alan Warwick


Re: Supplement 974280-3D-J0808069


- 4. In addition, Federal regulations require that each licensee of data acquired under a MMS permit accept certain obligations set forth at 30 CFR 251.12 as a condition precedent to the license. These obligations include the obligation to provide copies of data to the MMS upon request. You agree to promptly notify WesternGeco of any future requests you receive from the MMS for data being sent to you under this supplement, or any other notices received from the MMS concerning this data set.

To confirm our mutual understanding, we kindly request you to sign both copies of this Supplemental Agreement and return one, which will form part of the original License Agreement, to Debbie Jez at the address above.

LICENSOR
WesternGeco L.L.C.

LICENSEE
Century Exploration New Orleans, Inc.

Sign: 
 Name: Alex Shahade
 Vice President, WesternGeco, L.L.C.
 Title: _____


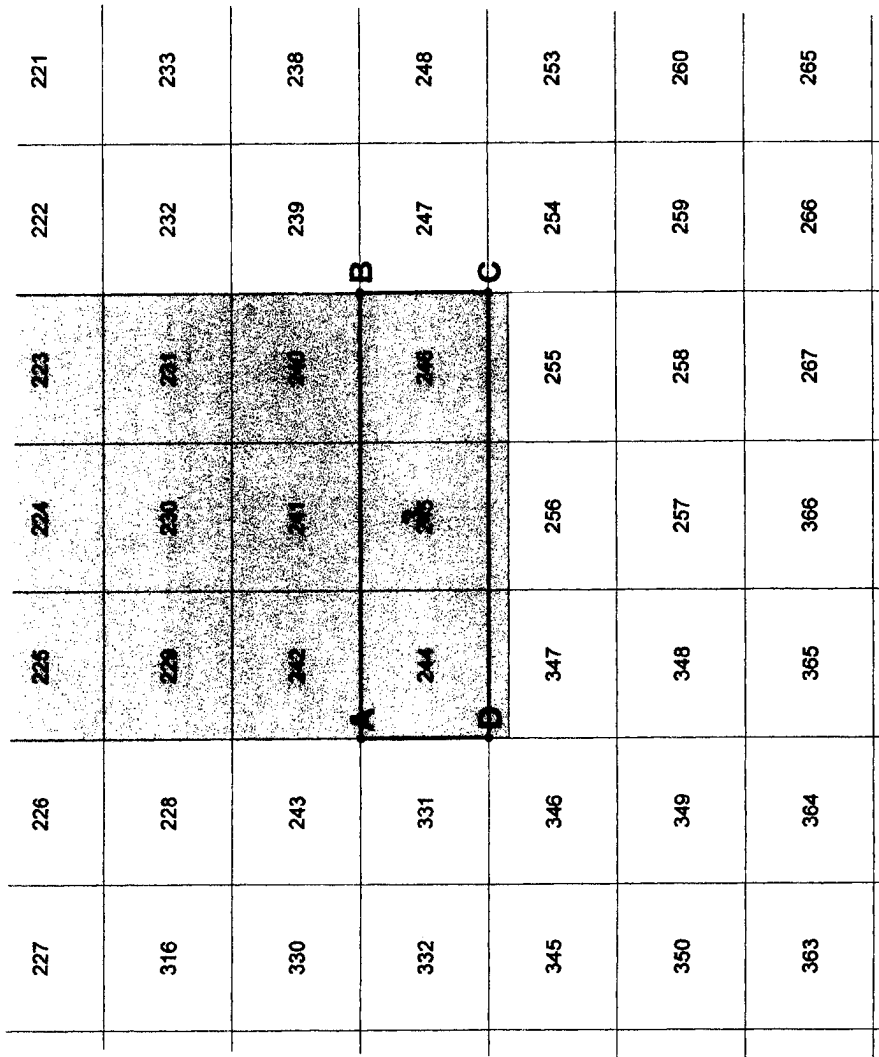
Sign: 
 Name: H.C. Kelly
 Title: V.P. Exploration



Century Exploration New Orleans, Inc
1000069-3D-J0808069 19-AUG-2008

WC13 276

Ownership information:
 Poly : 3
 Survey : 276 Type : P
 Vertex Inline Crossline
 A 8222 28922
 B 8222 29462
 C 8402 29462
 D 8402 28922



10001 Richmond Avenue
P.O. Box 2469
Houston, Texas 77252-2469
Tel: 713 789-9600
Fax: 713 789-0172

SCANNED
08/19/08

August 19, 2008

Century Exploration New Orleans, Inc
3838 North Causeway Blvd., Suite 2800
Metairie, LA 70002
United States

Attn: Mr. Alan Warwick

Re: Supplement 974280-3D-J0808070

Dear Mr. Alan Warwick

This letter is to serve as a Supplemental Agreement in accordance with the Master Agreement for Licensing of Multiclient Seismic Data dated April 15, 2003 (hereafter License Agreement) between Century Exploration New Orleans, Inc. (hereafter Licensee) and WesternGeco L.L.C. (hereafter WesternGeco).

The parties agree to abide by the terms and conditions of the License Agreement as well as this Supplemental Agreement.

1. **Commitment to License:** WesternGeco grants Licensee a non-exclusive license to use the data delineated in map attached hereto and as follows:
Survey: WC14
20.4752 SQ. KMS (PER RISK REWARD AGREEMENT LETTER DATED AUGUST 14, 2008)
2. **Payment Terms:**
 - A. WesternGeco shall invoice Licensee, and Licensee agrees to pay the license fee within 30 days of receipt of invoice, or as otherwise agreed in writing.
 - B. Payments shall be remitted to WesternGeco as specified on the invoice
 - C. Licensee shall pay (or reimburse WesternGeco if it is called upon to pay), in addition to all other sums specified herein, all applicable sales, use or similar taxes imposed by any authority which is based on the licensing of the data.
3. **Deliverables:**
 - A. WesternGeco shall deliver one (1) SEG Y tape of the final migration data licensed hereunder to Licensee for the consideration described herein plus the tape reproduction cost.
 - B. Licensee may also obtain copies of the support data relating the license hereunder, to the extent such support data is archived by WesternGeco, at WesternGeco's then current rates for sorting, reproduction and shipping.

August 19, 2008

Century Exploration New Orleans, Inc
3838 North Causeway Blvd., Suite 2800
Metairie, LA 70002
United States

10001 Richmond Avenue
P.O. Box 2469
Houston, Texas 77252-2469
Tel: 713 789-9600
Fax: 713 789-0172

Attn: Mr. Alan Warwick


Re: Supplement 974280-3D-J0808070


- 4. In addition, Federal regulations require that each licensee of data acquired under a MMS permit accept certain obligations set forth at 30 CFR 251.12 as a condition precedent to the license. These obligations include the obligation to provide copies of data to the MMS upon request. You agree to promptly notify WesternGeco of any future requests you receive from the MMS for data being sent to you under this supplement, or any other notices received from the MMS concerning this data set.

To confirm our mutual understanding, we kindly request you to sign both copies of this Supplemental Agreement and return one, which will form part of the original License Agreement, to Debbie Jez at the address above.

LICENSOR
WesternGeco L.L.C.

LICENSEE
Century Exploration New Orleans, Inc.

Sign: 
 Name: Alex Shahade
Vice President, WesternGeco, L.L.C.
 Title: _____

Sign: 
 Name: H. C. Kelley
 Title: V.P. Exploration

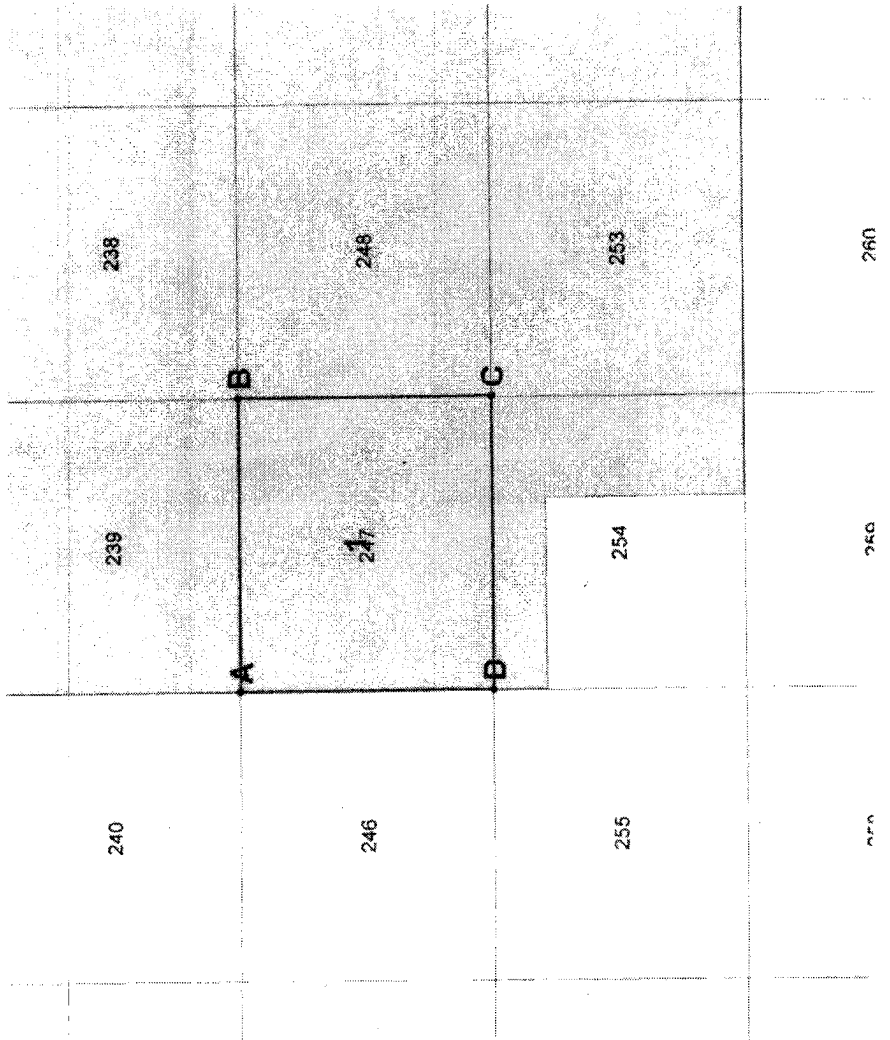
Century Exploration New Orleans, Inc
1000069-3D-J0808070 19-AUG-2008

WC14 277



Ownership information:

Poly : 1
 Survey : 277 Type : P
 Vertex Inline Crossline
 A 8222 29462
 B 8222 29642
 C 8402 29642
 D 8402 29462



10001 Richmond Avenue
P.O. Box 2469
Houston, Texas 77252-2469
Tel: 713 789-9600
Fax: 713 789-0172

SCANNED
1/9/09

August 19, 2008

Century Exploration New Orleans, Inc
3838 North Causeway Blvd., Suite 2800
Metairie, LA 70002
United States

Attn: Mr. Alan Warwick

Re: Supplement 974280-3D-J0808071

Dear Mr. Alan Warwick

This letter is to serve as a Supplemental Agreement in accordance with the Master Agreement for Licensing of Multiclient Seismic Data dated April 15, 2003 (hereafter License Agreement) between Century Exploration New Orleans, Inc. (hereafter Licensee) and WesternGeco L.L.C. (hereafter WesternGeco).

The parties agree to abide by the terms and conditions of the License Agreement as well as this Supplemental Agreement.

1. **Commitment to License:** WesternGeco grants Licensee a non-exclusive license to use the data delineated in map attached hereto and as follows:

Survey: EC08

203.2840 SQ. KMS (PER RISK REWARD AGREEMENT LETTER DATED AUGUST 14, 2008)

2. **Payment Terms:**
 - A. WesternGeco shall invoice Licensee, and Licensee agrees to pay the license fee within 30 days of receipt of invoice, or as otherwise agreed in writing.
 - B. Payments shall be remitted to WesternGeco as specified on the invoice
 - C. Licensee shall pay (or reimburse WesternGeco if it is called upon to pay), in addition to all other sums specified herein, all applicable sales, use or similar taxes imposed by any authority which is based on the licensing of the data.
3. **Deliverables:**
 - A. WesternGeco shall deliver one (1) SEG Y tape of the final migration data licensed hereunder to Licensee for the consideration described herein plus the tape reproduction cost.
 - B. Licensee may also obtain copies of the support data relating the license hereunder, to the extent such support data is archived by WesternGeco, at WesternGeco's then current rates for sorting, reproduction and shipping.

10001 Richmond Avenue
P.O. Box 2469
Houston, Texas 77252-2469
Tel: 713 789-9600
Fax: 713 789-0172

August 19, 2008

Century Exploration New Orleans, Inc
3838 North Causeway Blvd., Suite 2800
Metairie, LA 70002
United States

Attn: Mr. Alan Warwick


Re: Supplement 974280-3D-J0808071


- 4. In addition, Federal regulations require that each licensee of data acquired under a MMS permit accept certain obligations set forth at 30 CFR 251.12 as a condition precedent to the license. These obligations include the obligation to provide copies of data to the MMS upon request. You agree to promptly notify WesternGeco of any future requests you receive from the MMS for data being sent to you under this supplement, or any other notices received from the MMS concerning this data set.

To confirm our mutual understanding, we kindly request you to sign both copies of this Supplemental Agreement and return one, which will form part of the original License Agreement, to Debbie Jez at the address above.

LICENSOR
WesternGeco L.L.C.

LICENSEE
Century Exploration New Orleans, Inc.

Sign: 
 Name: Alex Shahade
Vice President, WesternGeco, L.L.C.
 Title: _____



Sign: 
 Name: H. C. Kelly
VP Exploration
 Title: _____



Century Exploration New Orleans, Inc
 1000069-3D-J0808071 19-AUG-2008

EC08 290

Ownership information:
 Poly : 2
 Survey : 290 Type : P
 Vertex Inline Crossline
 A 10073 30721
 B 10073 31621
 C 10433 31621
 D 10433 30721



10001 Richmond Avenue
P.O. Box 2469
Houston, Texas 77252-2469
Tel: 713 789-9600
Fax: 713 789-0172

SCANNED
1/9/09

August 19, 2008

Century Exploration New Orleans, Inc
3838 North Causeway Blvd., Suite 2800
Metairie, LA 70002
United States

Attn: Mr. Alan Warwick

Re: Supplement 974280-3D-J0808072

Dear Mr. Alan Warwick

This letter is to serve as a Supplemental Agreement in accordance with the Master Agreement for Licensing of Multi-client Seismic Data dated April 15, 2003 (hereafter License Agreement) between Century Exploration New Orleans, Inc. (hereafter Licensee) and WesternGeco L.L.C. (hereafter WesternGeco).

The parties agree to abide by the terms and conditions of the License Agreement as well as this Supplemental Agreement.

1. Commitment to License: WesternGeco grants Licensee a non-exclusive license to use the data delineated in map attached hereto and as follows:

Survey: WC16

40.8373 SQ. KMS (PER RISK REWARD AGREEMENT LETTER DATED AUGUST 14, 2008)

2. Payment Terms:
 - A. WesternGeco shall invoice Licensee, and Licensee agrees to pay the license fee within 30 days of receipt of invoice, or as otherwise agreed in writing.
 - B. Payments shall be remitted to WesternGeco as specified on the invoice
 - C. Licensee shall pay (or reimburse WesternGeco if it is called upon to pay), in addition to all other sums specified herein, all applicable sales, use or similar taxes imposed by any authority which is based on the licensing of the data.
3. Deliverables:
 - A. WesternGeco shall deliver one (1) SEG Y tape of the final migration data licensed hereunder to Licensee for the consideration described herein plus the tape reproduction cost.
 - B. Licensee may also obtain copies of the support data relating the license hereunder, to the extent such support data is archived by WesternGeco, at WesternGeco's then current rates for sorting, reproduction and shipping.

10001 Richmond Avenue
P.O. Box 2469
Houston, Texas 77252-2469
Tel: 713 789-9600
Fax: 713 789-0172

August 19, 2008

Century Exploration New Orleans, Inc
3838 North Causeway Blvd., Suite 2800
Metairie, LA 70002
United States

Attn: Mr. Alan Warwick


Re: Supplement 974280-3D-J0808072


- 4. In addition, Federal regulations require that each licensee of data acquired under a MMS permit accept certain obligations set forth at 30 CFR 251.12 as a condition precedent to the license. These obligations include the obligation to provide copies of data to the MMS upon request. You agree to promptly notify WesternGeco of any future requests you receive from the MMS for data being sent to you under this supplement, or any other notices received from the MMS concerning this data set.

To confirm our mutual understanding, we kindly request you to sign both copies of this Supplemental Agreement and return one, which will form part of the original License Agreement, to Debbie Jez at the address above.

LICENSOR
WesternGeco L.L.C.

LICENSEE
Century Exploration New Orleans, Inc.

Sign: 

Sign: 

Name: Alex Shahade

Name: H.C. Kelley

Title: Vice President, WesternGeco, L.L.C.

Title: V.P. Exploration

Title: _____


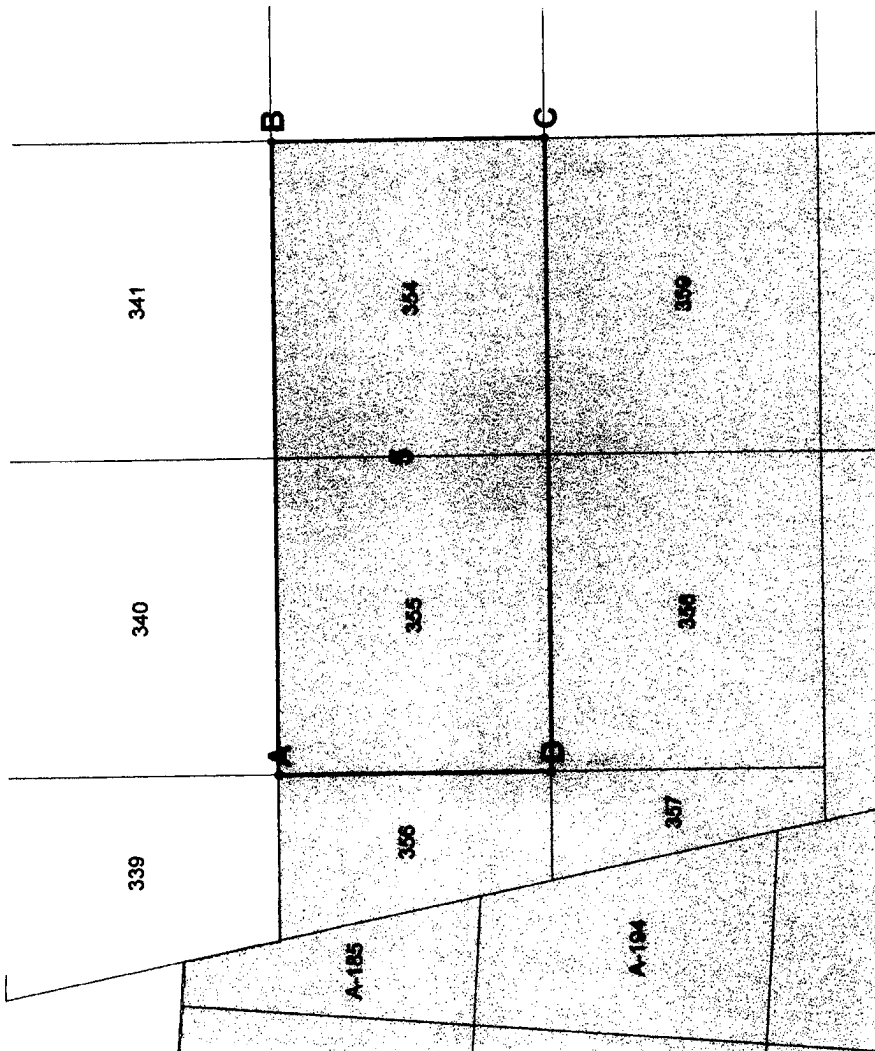
Title: _____



Century Exploration New Orleans, Inc
1000069-3D-J0808072 19-AUG-2008

WC16 294

Ownership information:
 Poly : 5
 Survey : 294 Type : P
 Vertex Inline Crossline
 A 8582 27662
 B 8582 28022
 C 8762 28022
 D 8762 27662



10001 Richmond Avenue
P.O. Box 2469
Houston, Texas 77252-2469
Tel: 713 789-9600
Fax: 713 789-0172

SCANNED
1/9/09

August 19, 2008

Century Exploration New Orleans, Inc
3838 North Causeway Blvd., Suite 2800
Metairie, LA 70002
United States

Attn: Mr. Alan Warwick

Re: Supplement 974280-3D-J0808073

Dear Mr. Alan Warwick

This letter is to serve as a Supplemental Agreement in accordance with the Master Agreement for Licensing of Multiclient Seismic Data dated April 15, 2003 (hereafter License Agreement) between Century Exploration New Orleans, Inc. (hereafter Licensee) and WesternGeco L.L.C. (hereafter WesternGeco).

The parties agree to abide by the terms and conditions of the License Agreement as well as this Supplemental Agreement.

1. Commitment to License: WesternGeco grants Licensee a non-exclusive license to use the data delineated in map attached hereto and as follows:

Survey: WC15

101.8111 SQ. KMS (PER RISK REWARD AGREEMENT LETTER DATED AUGUST 14, 2008)

2. Payment Terms:
 - A. WesternGeco shall invoice Licensee, and Licensee agrees to pay the license fee within 30 days of receipt of invoice, or as otherwise agreed in writing.
 - B. Payments shall be remitted to WesternGeco as specified on the invoice
 - C. Licensee shall pay (or reimburse WesternGeco if it is called upon to pay), in addition to all other sums specified herein, all applicable sales, use or similar taxes imposed by any authority which is based on the licensing of the data.
3. Deliverables:
 - A. WesternGeco shall deliver one (1) SEG Y tape of the final migration data licensed hereunder to Licensee for the consideration described herein plus the tape reproduction cost.
 - B. Licensee may also obtain copies of the support data relating the license hereunder, to the extent such support data is archived by WesternGeco, at WesternGeco's then current rates for sorting, reproduction and shipping.

10001 Richmond Avenue
P.O. Box 2469
Houston, Texas 77252-2469
Tel: 713 789-9600
Fax: 713 789-0172

August 19, 2008

Century Exploration New Orleans, Inc
3838 North Causeway Blvd., Suite 2800
Metairie, LA 70002
United States

Attn: Mr. Alan Warwick


Re: Supplement 974280-3D-J0808073


- 4. In addition, Federal regulations require that each licensee of data acquired under a MMS permit accept certain obligations set forth at 30 CFR 251.12 as a condition precedent to the license. These obligations include the obligation to provide copies of data to the MMS upon request. You agree to promptly notify WesternGeco of any future requests you receive from the MMS for data being sent to you under this supplement, or any other notices received from the MMS concerning this data set.

To confirm our mutual understanding, we kindly request you to sign both copies of this Supplemental Agreement and return one, which will form part of the original License Agreement, to Debbie Jez at the address above.

LICENSOR
WesternGeco L.L.C.

LICENSEE
Century Exploration New Orleans, Inc.

Sign: 
 Name: Alex Shahade
Vice President, WesternGeco, L.L.C.
 Title: _____

Sign: 
 Name: H.C. Kelly
 Title: V.P. Exploration

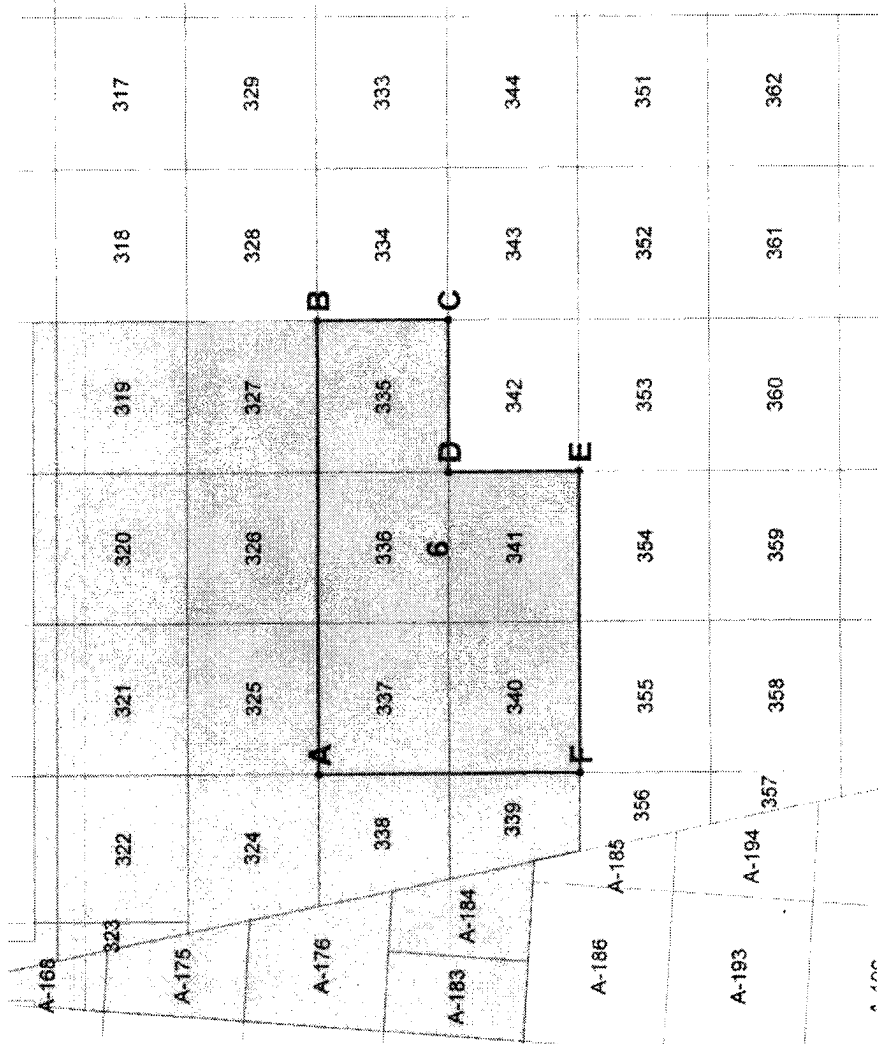
Century Exploration New Orleans, Inc
 1000069-3D-J0808073 19-AUG-2008

WC15 295



Ownership information:

Poly : 6
 Survey : 295 Type : P
 Vertex Inline Crossline
 A 8222 27662
 B 8222 28202
 C 8402 28202
 D 8402 28022
 E 8582 28022
 F 8582 27662



SCANNED

10001 Richmond Avenue
P.O. Box 2469
Houston, Texas 77252-2469
Tel: 713 789-9800
Fax: 713 789-0172

3/19/10

February 24, 2010

Century Exploration Company
3838 North Causeway Boulevard, Suite 2800
Metairie, LA 70002
United States

Attn: Mr. Alan Warwick

Re: Supplement 974280-3D-J1002128

Dear Mr. Alan Warwick

This letter is to serve as a Supplemental Agreement in accordance with the Master Agreement for Licensing of Multiclient Seismic Data dated April 15, 2003 (hereafter License Agreement) between Century Exploration New Orleans, Inc. (hereafter Licensee) and WesternGeco L.L.C. (hereafter WesternGeco).

The parties agree to abide by the terms and conditions of the License Agreement as well as this Supplemental Agreement.

1. **Commitment to License:** WesternGeco grants Licensee a non-exclusive license to use the data delineated in map attached hereto and as follows:

Survey: EMerge-Louisiana OBC (PSTM)

92.1438 SQ. KMS

License Fee: 133,198.65 U. S. DOLLARS

2. **Payment Terms:**
 - A. WesternGeco shall invoice Licensee, and Licensee agrees to pay the license fee within 30 days of receipt of invoice, or as otherwise agreed in writing.
 - B. Payments shall be remitted to WesternGeco as specified on the invoice.
 - C. Licensee shall pay (or reimburse WesternGeco if it is called upon to pay), in addition to all other sums specified herein, all applicable sales, use or similar taxes imposed by any authority which is based on the licensing of the data.
3. **Deliverables:**
 - A. WesternGeco shall deliver one (1) SEG Y tape of the final migration data licensed hereunder to Licensee for the consideration described herein plus the tape reproduction cost.
 - B. Licensee may also obtain copies of the support data relating the license hereunder, to the extent such support data is archived by WesternGeco, at WesternGeco's then current rates for sorting, reproduction and shipping.

10001 Richmond Avenue
P.O. Box 2469
Houston, Texas 77252-2469
Tel: 713 789-9600
Fax: 713 789-0172

February 24, 2010

Century Exploration Company
3838 North Causeway Boulevard, Suite 2800
Metairie, LA 70002
United States

Attn: Mr. Alan Warwick


Re: Supplement 974280-3D-J1002128


- 4. In addition, Federal regulations require that each licensee of data acquired under a MMS permit accept certain obligations set forth at 30 CFR 251.12 as a condition precedent to the license. These obligations include the obligation to provide copies of data to the MMS upon request. You agree to promptly notify WesternGeco of any future requests you receive from the MMS for data being sent to you under this supplement, or any other notices received from the MMS concerning this data set.

To confirm our mutual understanding, we kindly request you to sign both copies of this Supplemental Agreement and return one, which will form part of the original License Agreement, to Debbie Jez at the address above.

LICENSOR
WesternGeco L.L.C.

LICENSEE
Century Exploration New Orleans, Inc.

Sign: 
 Name: Alex Shahade
 Title: Vice President, WesternGeco, L.L.C.

Sign: 
 Name: H. A. Kelly Jr.
 Title: Sr. VP Contracting




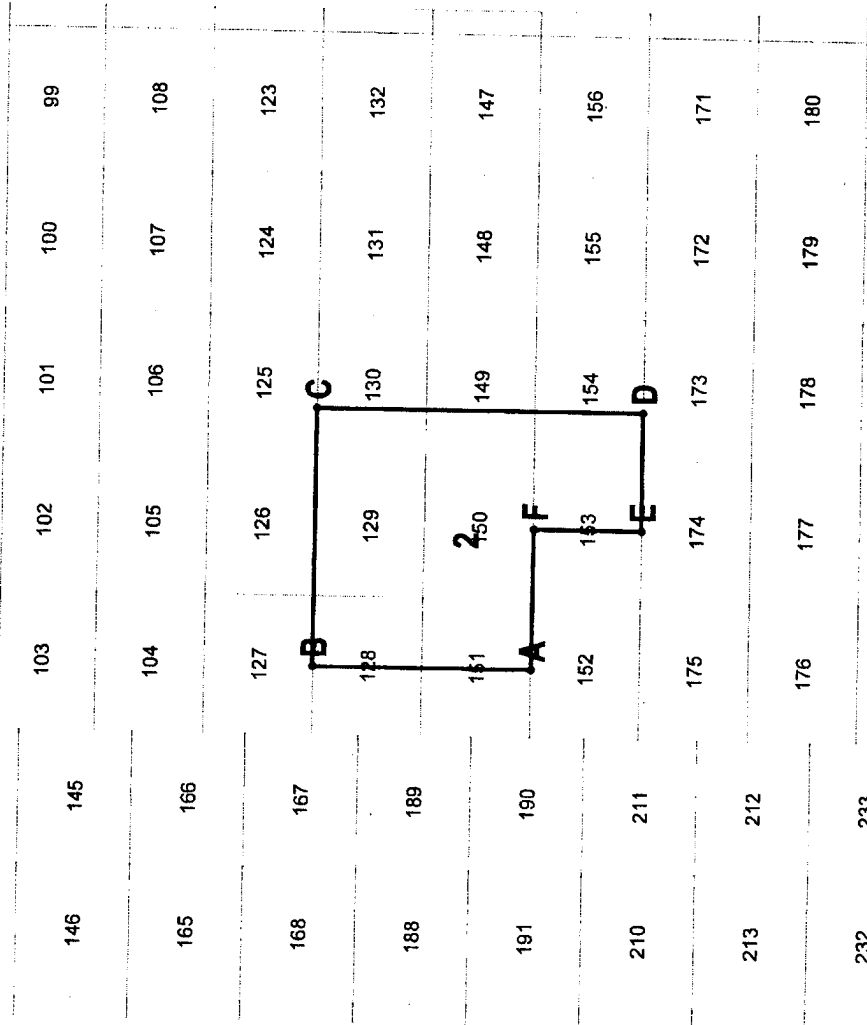
Century Exploration Company
1000069-3D-J1002128 24-FEB-2010

EMerge-Louisiana OBC (PSTM) 339

Ownership information:

Poly : 2
 Survey : 339 Type : P

Vertex	Inline	Type	Crossline
A	9951		36795
B	9609		36795
C	9609		37145
D	10120		37145
E	10120		36986
F	9951		36986



SCANNED

10001 Richmond Avenue
P.O. Box 2469
Houston, Texas 77252-2469
Tel: 713 789-9600
Fax: 713 789-0172

3/19/10

February 24, 2010

Century Exploration Company
3838 North Causeway Boulevard, Suite 2800
Metairie, LA 70002
United States

Attn: Mr. Alan Warwick

Re: Supplement 974280-3D-J1002129

Dear Mr. Alan Warwick

This letter is to serve as a Supplemental Agreement in accordance with the Master Agreement for Licensing of Multiclient Seismic Data dated April 15, 2003 (hereafter License Agreement) between Century Exploration New Orleans, Inc. (hereafter Licensee) and WesternGeco L.L.C. (hereafter WesternGeco).

The parties agree to abide by the terms and conditions of the License Agreement as well as this Supplemental Agreement.

1. Commitment to License: WesternGeco grants Licensee a non-exclusive license to use the data delineated in map attached hereto and as follows:

Survey: Ship Shoal/South Timbalier - Depth 2
92.1438 SQ. KMS

License Fee: 71,722.35 U. S. DOLLARS

2. Payment Terms:
 - A. WesternGeco shall invoice Licensee, and Licensee agrees to pay the license fee within 30 days of receipt of invoice, or as otherwise agreed in writing.
 - B. Payments shall be remitted to WesternGeco as specified on the invoice.
 - C. Licensee shall pay (or reimburse WesternGeco if it is called upon to pay), in addition to all other sums specified herein, all applicable sales, use or similar taxes imposed by any authority which is based on the licensing of the data.
3. Deliverables:
 - A. WesternGeco shall deliver one (1) SEG Y tape of the final migration data licensed hereunder to Licensee for the consideration described herein plus the tape reproduction cost.
 - B. Licensee may also obtain copies of the support data relating the license hereunder, to the extent such support data is archived by WesternGeco, at WesternGeco's then current rates for sorting, reproduction and shipping.

10001 Richmond Avenue
P.O. Box 2469
Houston, Texas 77252-2469
Tel: 713 789-9600
Fax: 713 789-0172

February 24, 2010

Century Exploration Company
3838 North Causeway Boulevard, Suite 2800
Metairie, LA 70002
United States


Attn: Mr. Alan Warwick


Re: Supplement 974280-3D-J1002129

To confirm our mutual understanding, we kindly request you to sign both copies of this Supplemental Agreement and return one, which will form part of the original License Agreement, to Debbie Jez at the address above.

LICENSOR
WesternGeco L.L.C.

LICENSEE
Century Exploration New Orleans, Inc.

Sign: 
Name: Alex Shahade
Title: Vice President, WesternGeco, L.L.C.

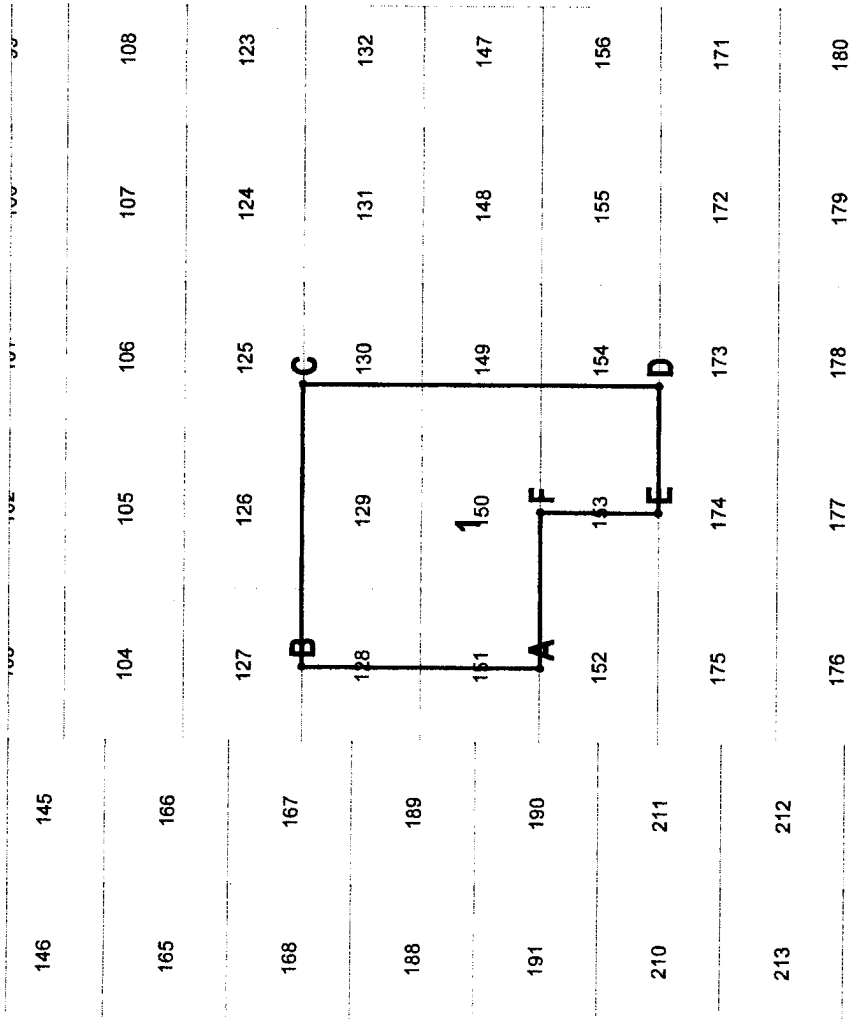
Sign: 
Name: H.C. Kelly, Jr.
Title: Sp. VP Century

Century Exploration Company
1000069-3D-J1002129 24-FEB-2010

Ship Shoal/South Timbalier - Depth 2 9982



Ownership information:
 Poly : 1
 Survey : 9982 Type : P
 Vertex Inline Crossline
 A 9951 36795
 B 9609 36795
 C 9609 37145
 D 10120 37145
 E 10120 36986
 F 9951 36986



10001 Richmond Avenue
P.O. Box 2469
Houston, Texas 77252-2469
Tel: 713 789-9600 Fax: 713 789-0172

April 23, 2010

Century Exploration New Orleans, Inc
3838 North Causeway Blvd.,
Bldg. 3, Suite 2800
Metairie, LA 70002
United States



Attn: Mr. Alan Warwick

Re: Supplement 974280-3D-J1004087

Dear Mr. Alan Warwick

This letter is to serve as a Supplemental Agreement in accordance with the Master Agreement for Licensing of Multiclient Seismic Data dated April 15, 2003 (hereafter License Agreement) between Century Exploration New Orleans, Inc. (hereafter Licensee) and WesternGeco L.L.C. (hereafter WesternGeco).

The parties agree to abide by the terms and conditions of the License Agreement as well as this

1. Commitment to License: WesternGeco grants Licensee a non-exclusive license to use the data delineated in map attached hereto and as follows:

Survey: EMerge-Louisiana OBC (PSTM)
10.1998 SQ. KMS

License Fee: 7,875.00 U. S. DOLLARS

2. Payment Terms:
 - A. WesternGeco shall invoice Licensee, and Licensee agrees to pay the license fee within 30 days of receipt of invoice, or as otherwise agreed in writing.
 - B. Payments shall be remitted to WesternGeco as specified on the invoice.
 - C. Licensee shall pay (or reimburse WesternGeco if it is called upon to pay), in addition to all other sums specified herein, all applicable sales, use or similar taxes imposed by any authority which is based on the licensing of the data.
3. Deliverables:
 - A. WesternGeco shall deliver one (1) SEG Y tape of the final migration data licensed hereunder to Licensee for the consideration described herein plus the tape reproduction cost.
 - B. Licensee may also obtain copies of the support data relating the license hereunder, to the extent such support data is archived by WesternGeco, at WesternGeco's then current rates for sorting, reproduction and shipping.

10001 Richmond Avenue
P.O. Box 2469
Houston, Texas 77252-2469
Tel: 713 789-9600 Fax: 713 789-0172

April 23, 2010

Century Exploration New Orleans, Inc
3838 North Causeway Blvd.,
Bldg. 3, Suite 2800
Metairie, LA 70002
United States

Attn: Mr. Alan Warwick


Re: Supplement 974280-3D-J1004087

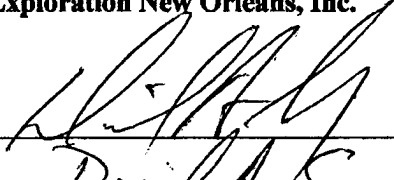
- 4. In addition, Federal regulations require that each licensee of data acquired under a MMS permit accept certain obligations set forth at 30 CFR 251.12 as a condition precedent to the license. These obligations include the obligation to provide copies of data to the MMS upon request. You agree to promptly notify WesternGeco of any future requests you receive from the MMS for data being sent to you under this supplement, or any other notices received from the MMS concerning this data set.

To confirm our mutual understanding, we kindly request you to sign both copies of this Supplemental Agreement and return one, which will form part of the original License Agreement, to Debbie Jez at the address above.

LICENSOR
WesternGeco L.L.C.

LICENSEE
Century Exploration New Orleans, Inc.

Sign: 
 Name: Alex Shanade
 Title: Vice President, WesternGeco, L.L.C.

Sign: 
 Name: David A. Seay
 Title: Land Manager



Century Offshore Management Corporation
1000069-3D-J1004087 23-APR-2010

EMerge-Louisiana OBC (PSTM) 339

166

Ownership information:
 Poly : 1
 Survey : 339 Type : P
 Vertex Inline Crossline
 A 10120 36891
 B 9951 36891
 C 9951 36986
 D 10120 36986

124

125

126

127

167

131

130

129

128

189

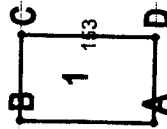
148

149

150

151

190



155

154

153

152

211

172

173

174

175

212

179

178

177

176

233

196

197

198

199

234



10001 Richmond Avenue
P.O. Box 2469
Houston, Texas 77252-2469
Tel: 713 789-9600 Fax: 713 789-0172



April 23, 2010

Century Exploration New Orleans, Inc
3838 North Causeway Blvd.,
Bldg. 3, Suite 2800
Metairie, LA 70002
United States

Attn: Mr. Alan Warwick

Re: Supplement 974280-3D-J1004088

Dear Mr. Alan Warwick

This letter is to serve as a Supplemental Agreement in accordance with the Master Agreement for Licensing of Multiclient Seismic Data dated April 15, 2003 (hereafter License Agreement) between Century Exploration New Orleans, Inc. (hereafter Licensee) and WesternGeco L.L.C. (hereafter WesternGeco).

The parties agree to abide by the terms and conditions of the License Agreement as well as this

1. Commitment to License: WesternGeco grants Licensee a non-exclusive license to use the data delineated in map attached hereto and as follows:

Survey: Ship Shoal/South Timbalier - Depth 2
10.1998 SQ. KMS

License Fee: 14,625.00 U. S. DOLLARS

2. Payment Terms:
 - A. WesternGeco shall invoice Licensee, and Licensee agrees to pay the license fee within 30 days of receipt of invoice, or as otherwise agreed in writing.
 - B. Payments shall be remitted to WesternGeco as specified on the invoice.
 - C. Licensee shall pay (or reimburse WesternGeco if it is called upon to pay), in addition to all other sums specified herein, all applicable sales, use or similar taxes imposed by any authority which is based on the licensing of the data.
3. Deliverables:
 - A. WesternGeco shall deliver one (1) SEG Y tape of the final migration data licensed hereunder to Licensee for the consideration described herein plus the tape reproduction cost.
 - B. Licensee may also obtain copies of the support data relating the license hereunder, to the extent such support data is archived by WesternGeco, at WesternGeco's then current rates for sorting, reproduction and shipping.

10001 Richmond Avenue
P.O. Box 2469
Houston, Texas 77252-2469
Tel: 713 789-9600 Fax: 713 789-0172

April 23, 2010

Century Exploration New Orleans, Inc
3838 North Causeway Blvd.,
Bldg. 3, Suite 2800
Metairie, LA 70002
United States


Attn: Mr. Alan Warwick


Re: Supplement 974280-3D-J1004088

To confirm our mutual understanding, we kindly request you to sign both copies of this Supplemental Agreement and return one, which will form part of the original License Agreement, to Debbie Jez at the address above.

LICENSOR
WesternGeco L.L.C.

LICENSEE
Century Exploration New Orleans, Inc.

Sign: 
Name: Alex Shahade
Title: Vice President, WesternGeco, L.L.C.

Sign: 
Name: David A. Feay
Title: Land Manager

Century Offshore Management Corporation
1000069-3D-J1004088 23-APR-2010

Ship Shoal/South Timbalier - Depth 2 9982



Ownership information:
 Poly : 2
 Survey : 9982 Type : P
 Vertex Inline Crossline
 A 10120 36891
 B 9951 36891
 C 9951 36986
 D 10120 36986

165	166	104	105	106	107
168	167	127	126	125	124
188	189	128	129	130	131
191	190	151	150	149	148
210	211	152	153	154	155
213	212	175	174	173	172
232	233	176	177	178	179
235	234	199	198	197	196
255	256	200	201	202	203
		223	222	221	220

